553.2805
ILL
Cop. 1

State of Illinois
Adlai E. Stevenson, Governor
Department of Registration and Education
Noble J. Puffer, Director

Division of the
STATE GEOLOGICAL SURVEY
M. M. Leighton, Chief
Urbana, Illinois

No. 171 OIL AND GAS DRILLING REPORT For January 1951

Monthly Report
OIL AND GAS DRILLING IN ILLINOIS

By

Virginia Kline and L. W. Clutter

THE LIBRARY OF THE
MAR 2 1951
UNIVERSITY OF ILLINOIS

Summary by Counties

	Completed Wells	Producing Wells	Drilling Wells	Locations	Permits to Drill° Total	Permits to Drill° Wildcat
Alexander	0	0	1	1	0	0
Bond	3	1	2	0	2	2
Christian	0	0	1	1	2	1
Clark	10	7	6	0	15	0
Clay	18	15	14	2	11	1
Clinton	6	2	6	1	15	9
Coles	5	3	1	0	4	2
Crawford	6	3	7	0	7	0
Cumberland	2	1	1	1	8	0
Edgar	2	0	2	1	1	1
Edwards	14	7	7	8	15	4
Effingham	2	1	0	0	0	0
Fayette	9	5	3	0	8	2
Franklin	2	1	2	0	3	1
Gallatin	9	3*	5	2	6	3
Greene	0	0	0	1	0	0
Hamilton	16	9	9	4	12	0
Iroquois	1	0	0	0	1	1
Jasper	2	1	1	1	1	0
Jefferson	1	0	3	2	2	0
Lawrence	6	2	6	0	19	0
Logan	0	0	2	0	0	0
McDonough	0	0	0	1	0	0

(Continued on page 3)

553.2805
Ill
no. 101-13a
cop. 2

Summary By Counties (Concluded)

	Completed Wells	Producing Wells	Drilling Wells	Locations	Permits to Drill° Total	Permits to Drill° Wildcat
Macon	0	0	0	1	1	1
Macoupin	0	0	2	1	1	1
Madison	7	0	4	3	11	3
Marion	0	0	3	1	1	0
Montgomery	0	0	1	1	2	2
Pope	0	0	1	0	0	0
Pulaski	0	0	1	0	0	0
Richland	11	5	14	1	11	5
St. Clair	0	0	1	0	1	0
Saline	5	0	0	0	1	1
Sangamon	1	0	0	0	1	1
Shelby	0	0	1	1	1	1
Tazewell	0	0	1	0	0	0
Vermilion	0	0	1	0	0	0
Wabash	3	2	8	0	5	1
Washington	0	0	1	0	0	0
Wayne	9	5	27	6	16	5
White	22	13	43	3	33	4
Winnebago	0	0	1	0	0	0
	172	86	189	44	218	53

o Issued by Department of Mines and Minerals, Springfield, Illinois, December 29, 1950 through January 27, 1951.

* Includes one gas well.

Average Initial Production of Oil Wells
By Years, 1937 - 1949
and by Months, January 1950 - January 1951

	Oil Wells	Total IP	Ave. IP/Well
1937	284	78,499	276
1938	1,984	543,958	274
1939	2,946	1,117,750	379
1940	3,064	1,753,171	572
1941	2,912	807,784	278
1942	1,167	211,639	181
1943	1,064	130,712	123
1944	1,296	143,717	119
1945	1,178	161,452	137
1946	1,419	173,336	122
1947	1,152	108,807	94
1948	1,363	149,595	110
1949	1,486	136,132	92
1950			
Jan.	103(9)*	7,257	70
Feb.	67(4)	5,415	81
Mar.	56(1)	3,630	65
Apr.	80(1)	5,272	66
May	119(3)	8,366	70
June	138(8)	10,000	72

1950	Oil Wells	Total IP	Ave. IP/Well
July	152(5)	11,316	74
Aug.	139(6)	13,404	96
Sept.	152(2)	12,714	84
Oct.	121(2)	9,212	76
Nov.	94(4)	8,158	87
Dec.	114(4)	10,336	91
	1,335	105,080	79
1951			
Jan.	87(2)	8,409	97

* Figures in parentheses indicate number of old wells reworked included in totals.

Extensions to Pools in January:

Ingraham, Clay County (Sun Drlg. #A-1 Hinterscher, 9-4N-8E); Maplegrove East, Edwards County (Miracle and Stebor #2 J. M. Luther, 13-1N-10E); Clay City-Noble Consol., Wayne County (Ben Nation #1 C. Mark, 26-1S-8E; Aurora et al #1 Bunting "A", 35-1S-7E).

New Producing Strata in Pools:

Pool	County	Formation	Approximate Depth to top, feet
Ellery West	Wayne	Bethel sandstone	3109

Pool Abandonments: Hill and Shawneetown

Pool Revival: York

Pool Consolidations: Blairsville incorporated into Bungay Consol.
Maud Consol. and Maud North Consol. with New Harmony-Keensburg Consol. to form New Harmony Consol.

Well Completions in Illinois
Summary by Years, 1936-1949
and by Months, January 1950 - January 1951

	Pool Wells			Wildcat Wells				
	Oil	Gas	Dry	New Pools	Extensions	Dry Near(a)	Dry Far(b)	Total
1936	48	3	9	1	1	31(c)		93
1937	262	1	58	10	14	104		449
1938	1,957	26	176	17	10	350		2,536
1939	2,916	24	199	28	2	448		3,617
1940	3,015	15	220	31	18	475		3,755
1941	2,827	13	375	46	40	507		3,807
1942	1,078	13	376	43	48	158	303	2,017
1943	987	9	353	28	66	151	217	1,811(20)*
1944	1,158	6	413	29	42	122	233	2,003(12)
1945	1,021	0	297	26	47	181	206	1,778(15)
1946	1,293	4	448	32	58	256	288	2,379(17)
1947	998	7	528	28	69	245	193	2,068(22)
1948	1,228	13	641	28	47	350	203	2,510(21)
1949	1,350	4	673	24	69	351	302	2,773(32)
1950								
Jan.	91	0	37	3	5	20	25	181(5)
Feb.	56	0	24	1	7	18	26	132(1)
Mar.	49	1	46	2	5	21	21	145(1)
Apr.	75	0	58	0	4	39	19	195
May	109	1	63	2	9**	40	19	243(3)
June	117	2	76	4	11	38	27	275(2)
July	144	1	107	1	4	55	30	342(2)
Aug.	127	2	89	2	7	41	30	298(3)
Sept.	144	1	93	3	5**	37	29	312(1)
Oct.	112	1	100	2	6	23	29	273(1)
Nov.	81	3	76	3**	8	46	30	247(1)
Dec.	105	4	92	2	6	39	26	274(3)
	1,210	16	861	25	77	417	311	2,917(23)
1951								
Jan.	81	1	47	0	4	23	16	172

(a) One-half mile to two miles from nearest production.
(b) Over two miles from nearest production.
(c) Total wildcats (Nears and fars not distinguished until 1941).
* Figures in parentheses refer to number of producing wells included in total which had previously been completed as dry holes.
** Includes one gas well.

Permits to Drill Wells*
Summary by Years, 1943-1949
and by Months, January 1950 - January 1951

	Wildcat	Pool	SWD	Structure Tests	Wells Reworked: Wildcat	Wells Reworked: Pool	Wells Reworked: Other	Secondary Recov.: Water Input	Secondary Recov.: Gas, Air Inputs	Total
1943	557	1,323	37	20	42	192	24	39	135	2,369
1944	674	1,581	27	60	37	205	142	54	23	2,803
1945	524	1,450	19	53	29	170	150	112	7	2,514
1946	705	1,732	15	102	15	98	79	82	18	2,846
1947	589	1,615	8	126	21	109	106	155	3	2,732
1948	727	2,107	8	185	5	85	101	509	1	3,728
1949	871	2,155	26	20	19	78	187	153	5	3,514
1950										
Jan.	52	101	2	0	1	1	8	23	1	189
Feb.	42	81	0	0	0	4	17	70	0	214
Mar.	37	130	0	2	2	6	6	0	0	183
Apr.	59	230	0	0	1	5	7	30	0	332
May	94	193	1	13	1	6	7	13	0	328
June	83	223	1	24	1	8	4	11	0	355
July	121	274	0	23	4	9	12	38	0	481
Aug.	66	235	3	22	1	6	14	11	0	358
Sept.	83	271	4	29	3	9	13	22	0	434
Oct.	106	196	4	20	2	4	13	60	0	405
Nov.	98	182	5	6	1	6	20	2	0	320
Dec.	80	137	1	12	2	3	20	22	0	277
	921	2253	21	151	19	67	141	302	1	3876
1951										
Jan.	53	122	2	3	1	4	14	19	0	218

* Permits to drill are issued by the Dept. of Mines & Minerals, Springfield, Ill.

Wells in the New Pools*, January 30, 1951 (a)

County and Pool	Producing Wells	Abandoned Wells	Dry Holes	Drilling Wells	Locations
Bond: Beaver Creek North	4	0	0	0	0
Sorento	2	5	3	0	0
Woburn Consol.	65	3	16	1	0
Bond, Clinton: Beaver Creek	8	3	5	0	0
Bond, Montgomery: Panama	10	0	5	0	0
Christian: Assumption	4	0	0	0	0
Assumption North	130	2	10	1	0
Edinburg	1	0	0	0	0
Mt. Auburn	2	2	5	0	0
Clark: Weaver	26	2	6	0	0
Westfield East	9	0	14	0	0
Clay: Bible Grove South	2	0	6	0	0
Clay City North	14	2	8	0	0
Clay City West	15	2	8	0	0
Flora	21	10	18	0	0
Flora South	2	1	4	0	0
Hord	1	0	0	1	0
Ingraham	15	3	0	8	1
Iola South	13	0	5	2	0
Kenner	42	2	10	0	0
Kenner North	29	4	7	0	0
Kenner South	1	0	1	0	0
Kenner West	30	0	5	0	0
Oskaloosa	36	0	9	0	0
Passport	44	4	20	0	0
Riffle	4	1	4	0	0
Sailor Springs Central	1	0	1	0	0
Sailor Springs East	5	4	3	0	0
Sailor Springs North	1	1	0	0	0
Stanford	15	2	12	0	0
Stanford South	16	3	4	0	0
Stanford West	2	1	2	0	0
Toliver East	4	0	9	0	0
Xenia	1	0	5	0	0
Clay, Effingham: Sailor Springs Cons.	566	60	185	3	1
Iola Consolidated	147	54	41	0	0
Clay, Wayne, Richland, Jasper:					
Clay City-Noble Consolidated	2300	594	694	7	1
Clinton: Bartelso East	1	0	1	1	0
Bartelso South	2	0	2	0	0
Bartelso West	2	5	4	0	0
Beaver Creek South	28	4	16	0	0
Boulder	29	7	10	0	0
Carlyle North	36	1	19	1	0
Centralia West	6	3	9	0	0
Hoffman	23	27	9	0	0
Huey	0	3	0	0	0

(a) For alphabetical list of oil and gas fields in Illinois, see page 55.

Wells in the New Pools*, January 30, 1951 (Continued)

County and Pool	Producing Wells	Abandoned Wells	Dry Holes	Drilling Wells	Locations
Keyesport	8	0	8	0	0
Posey	1	1	4	0	0
Sandoval West	1	0	3	0	0
Shattuc	24	4	19	0	0
Clinton, Marion: Centralia	510	479	81	0	0
Coles: Mattoon	379	39	73	0	0
Crawford: New Bellair	1	1	4	0	0
Cumberland: Hidalgo North	1	0	1	0	0
Cumberland, Effingham: Lillyville	8	0	7	0	0
Edgar: Dudley	60	4	29	0	0
Elbridge	36	0	7	0	0
Grandview	7	0	0	1	0
Edgar, Clark: Inclose	3	2	5	0	0
Edwards: Albion East	26	6	18	1	1
Bone Gap	10	10	6	0	0
Bone Gap South	14	1	4	1	0
Browns South	1	1	7	0	0
Ellory North	1	1	0	0	0
Ellery South	4	1	6	0	0
Maplegrove	29	10	15	0	0
Maplegrove East	10	8	8	1	0
Maplegrove South	1	0	0	0	0
Mills Prairie	1	0	3	0	0
Mitchell	2	0	3	0	0
Parkersburg South	5	1	8	0	0
Samsville North	11	3	5	1	0
Edwards, Wabash: Browns	38	9	16	0	0
Edwards, Wayne: Bennington	41	4	7	0	0
Ellery	2	1	0	0	0
Edwards, White: Albion Consolidated	293	32	88	1	0
Effingham: Bible Grove North	4	3	3	0	0
Eberle	5	0	1	0	0
Elliottstown	1	0	1	0	0
Evers South	1	0	1	0	0
Mason	1	8	0	0	0
Fayette: Laclede	2	1	0	0	0
Patoka West	8	0	0	2	0
St. James	149	40	20	0	0
St. Paul	11	3	4	0	0
Fayette, Effingham: Louden	1992	210	218	1	0
Franklin: Akin	14	1	12	0	0
Akin West	5	0	2	0	0
Benton	158	85	14	0	0
Benton North	43	5	17	1	0
Bessie	1	0	3	0	0

Wells in the New Pools*, January 30, 1951 (Continued)

County and Pool	Producing Wells	Abandoned Wells	Dry Holes	Drilling Wells	Locations
Ewing	7	1	9	0	0
Sesser	18	5	14	0	0
Taylor Hill	1	0	3	0	0
Thompsonville East	6	0	4	0	0
Thompsonville North	64	6	40	0	0
Valier	1	0	1	0	0
West Frankfort	63	1	38	0	0
Whittington	16	1	17	0	0
Whittington South	10	0	2	0	0
Whittington West	12	0	10	0	0
Gallatin: Ab Lake	2	0	1	0	0
Ab Lake West	1	0	1	0	0
Cottonwood	4	2	7	0	0
Inman East Consol.	278	15	50	1	0
Inman West Consol.	136	15	63	2	0
Junction	17	1	12	0	0
Junction North	2	2	6	0	0
Omaha	38	5	24	0	0
Omaha East	1	0	2	0	0
Shawneetown North	1	0	1	0	0
Hamilton: Aden South	16	0	5	1	0
Belle Prairie	10	1	10	0	0
Bungay Consolidated	132	12	52	3	0
Cantrell	16	1	3	0	0
Cantrell South	10	0	3	0	0
Dahlgren	7	35	10	0	0
Dale-Hoodville Cons.	375	83	64	1	0
Flannigan	5	0	3	0	0
Rural Hill	280	36	74	3	2
Rural Hill West	1	0	1	0	0
Thackeray	48	2	15	0	0
Walpole	87	2	37	0	1
Hamilton, Saline: West End	9	2	7	0	0
Jackson: Elkville	1	0	1	0	0
Jasper: Bogota	6	1	5	0	0
Bogota South	22	1	8	1	0
Hidalgo	1	2	3	0	0
Hunt City	1	0	0	0	0
Hunt City South	2	0	1	0	0
Newton	2	2	3	0	0
Ste. Marie	17	5	10	0	0
Ste. Marie East	1	3	1	0	0
Ste. Marie West	2	0	3	0	0
Willow Hill East	16	1	16	0	0

Wells in the New Pools*, January 30, 1951 (Continued)

County and Pool	Producing Wells	Abandoned Wells	Dry Holes	Drilling Wells	Locations
Jefferson: Belle Rive	4	1	6	0	0
Boyd	108	6	8	0	0
Coil West	10	5	4	0	0
Cravat	8	3	1	0	0
Divide	9	2	8	0	0
Divide East	33	4	17	0	0
Divide South	4	0	4	0	0
Divide West	43	3	5	0	0
Fitzgerrell	1	0	1	0	0
King	29	8	23	0	0
Markham City	12	7	9	0	0
Markham City West	31	1	9	1	1
Mt. Vernon	3	4	7	0	0
Nason	1	0	1	0	0
Reservoir	1	0	0	0	1
Roaches	2	11	7	0	0
Roaches North	33	1	4	0	0
Waltonville	3	1	6	0	0
Williams	14	1	3	0	0
Woodlawn	131	43	22	0	0
Jefferson, Marion: Dix	89	10	15	1	0
Jefferson, Wayne: Markham City North	11	5	6	0	0
Lawrence: Beman	15	6	2	0	0
Beman East	3	2	3	0	0
Helena	3	2	7	0	0
Ruark	19	3	24	0	0
Russellville (gas)	2	58	15	0	0
St. Francisville East	14	0	1	1	0
Sumner	2	0	5	0	0
Macoupin: Carlinville North	2	4	1	0	0
Plainview	1	0	4	0	0
Madison: Livingston	28	3	52	1	1
Livingston South	5	0	15	1	2
Marine	135	7	23	2	0
St. Jacob	44	10	5	0	0
Marion: Alma	2	2	4	0	0
Exchange	2	0	4	0	0
Iuka	1	2	3	0	0
Kinmundy	1	0	1	0	0
Miletus	13	1	3	0	0
Odin	29	0	6	0	0
Patoka	102	68	32	0	0
Patoka East	48	11	7	0	0
Raccoon Lake	32	0	4	0	0
Salem	2080	390	92	0	0
Tonti	82	11	13	2	1

Wells in the New Pools*, January 30, 1951 (Continued)

County and Pool	Producing Wells	Abandoned Wells	Dry Holes	Drilling Wells	Locations
Marion, Clinton: Fairman	28	14	20	1	0
Montgomery: Mt. Olive	2	5	5	0	0
Raymond	3	7	21	0	0
Morgan: Waverly (gas)	8	0	3	0	0
Perry: Craig	1	0	0	0	0
Tamaroa	2	2	3	0	0
Richland: Amity	2	2	6	0	0
Bonpas	17	1	13	1	0
Calhoun Central	1	0	0	0	0
Calhoun East	5	0	8	0	0
Calhoun North	1	1	3	0	0
Claremont	1	0	1	0	0
Olney Consol.	64	24	42	0	1
Olney South	6	3	4	2	0
Parkersburg North	1	0	1	0	0
Passport South	2	0	3	1	0
Ritter	2	1	4	1	0
Schnell	2	2	7	0	0
Seminary	6	2	5	0	0
Stringtown	29	1	14	0	0
Richland, Edwards: Parkersburg Cons.	132	22	29	0	1
Parkersburg West	6	2	7	0	0
Richland, Jasper: Dundas East	37	7	31	1	0
Richland, Wayne: Calhoun Consol.	80	12	36	0	0
Saline: Eldorado	2	1	1	0	0
Omaha West	1	0	1	0	1
Roland West	1	0	4	0	0
Saline, Hamilton: Long Branch	3	0	9	0	0
Sangamon: Roby	1	0	0	0	0
Shelby: Clarksburg	1	1	2	0	0
Lakewood	11	1	5	0	0
Shelbyville	1	4	3	0	0
Stewardson	6	0	0	0	0
Wabash: Browns East	46	2	14	0	0
Friendsville Central	3	0	3	0	0
Friendsville North	9	4	12	0	0
Keensburg South	2	1	12	0	0
Lancaster Central	8	5	6	0	0
Lancaster East	3	1	9	0	0
Lancaster South	3	3	5	0	0
Lexington	9	1	12	0	0
Mt. Carmel	306	97	68	1	0
Rochester	27	7	12	0	0
Wabash, Edwards: Berryville Cons.	9	8	18	0	0
Wabash, Lawrence: Lancaster	72	16	32	0	0

Wells in the New Pools*, January 30, 1951 (Continued)

County and Pool	Producing Wells	Abandoned Wells	Dry Holes	Drilling Wells	Locations
Washington: Cordes	123	19	14	0	0
Dubois	6	12	6	0	0
Dubois West	1	0	3	0	0
Irvington	76	13	10	0	0
McKinley	13	4	9	0	0
Richview	1	0	5	0	0
Wayne: Barnhill	36	42	16	0	0
Cisne North	9	2	5	0	0
Coil	13	4	10	0	0
Covington South	5	3	6	0	0
Ellery West	17	0	4	6	2
Fairfield	65	1	23	0	0
Fairfield East	1	0	2	0	0
Goldengate North	2	0	1	0	0
Goldengate West	1	0	2	0	0
Half Moon	12	1	6	7	1
Johnsonville Consol.	336	41	71	1	0
Johnsonville North	1	0	1	0	0
Johnsonville South	15	5	9	0	1
Johnsonville West	10	4	11	5	0
Keenville	32	3	13	0	0
Mayberry	3	4	8	0	0
Merriam	1	0	2	0	0
Mt. Erie North	4	3	13	0	0
Orchardville	1	0	1	0	0
Zenith	2	0	3	0	0
Zenith South	10	2	8	0	0
Wayne, Edwards: Massilon	3	0	3	0	0
Wayne, Hamilton: Aden Consolidated	76	15	23	0	0
Wayne, White: Goldengate Consolidated	109	33	45	4	0
White: Bend	1	0	1	0	0
Burnt Prairie South	1	0	1	0	0
Carmi North	3	0	7	0	0
Centerville	4	1	6	0	0
Centerville East	59	10	19	10	0
Concord	90	10	12	0	0
Concord Central	9	0	4	0	0
Concord East Consol.	8	0	2	0	0
Concord North	4	0	3	0	0
Concord South	2	2	7	0	0
Crossville	2	4	3	0	0
Enfield	1	1	4	0	0
Epworth	9	2	6	0	0
Epworth East	6	2	1	0	0
Gossett	1	1	1	1	0
Herald North	5	0	2	0	0
Iron	50	22	15	0	0

Wells in the New Pools*, January 30, 1951 (Continued)

County and Pool	Producing Wells	Abandoned Wells	Dry Holes	Drilling Wells	Locations
Maunie North	42	6	14	1	1
Maunie South	103	18	29	2	0
Maunie West	1	1	2	0	0
New Harmony South	1	5	6	0	0
New Harmony South (Ind.)	6	0	1	0	0
New Haven Consol.	26	1	9	0	0
Stokes-Brownsville	165	25	42	1	0
Storms	148	49	29	6	1
Sumpter	4	1	7	0	0
Sumpter South	9	0	5	0	0
Trumbull	17	3	9	1	0
White, Edwards: Phillipstown Cons.	263	47	105	6	2
White, Gallatin: Herald	162	21	80	2	0
Herald East	39	1	26	1	0
Roland	185	25	56	1	1
White, Hamilton, Wayne: Mill Shoals	148	39	46	0	0
White, Wabash, Edwards:					
New Harmony Consolidated	1450	275	337	9	0
Williamson: Marion	1	0	0	0	0
	17,599	3,771	4,782	128	25

* Fields discovered since January 1, 1937, with the exception of those which have been abandoned. For names of abandoned pools, see pages 18, 19 and 55.

Illinois Completions and Production
Since January 1, 1936

	Completions°	Producing Wells	Production (Thousands of barrels) New Fields 1/	Old Fields 1,2/	Total 3/
1936	93	52			4,445
1937	449	292	2,884	4,542	7,426
1938	2,536	2,010	19,771	4,304	24,075
1939	3,617	2,970	90,908	4,004	94,912
1940	3,755	3,080	142,969	4,678	147,647
1941	3,807	2,925	128,993	4,145	134,138
1942	2,017	1,179	101,837	4,753	106,590
1943	1,791	1,090(20)a/	77,581	4,675	82,256
1944	1,991	1,229(12)	72,946	4,467	77,413
1945	1,763	1,094(15)	70,839	4,371	75,210
1946	2,362	1,387(17)	70,174	5,123	75,297
1947	2,046	1,102(22)	61,455	5,004	66,459
1948	2,489	1,316(21)	59,623	5,185	64,808
1949	2,741	1,447(32)	58,653	5,930	64,583
1950					
January	176	99(5)	4,609	511	5,120
February	131	64(1)	4,360	466	4,826
March	144	57(1)	4,921	545	5,466
April	195	79	4,538	500	5,038
May	240	121(3)	4,733	556	5,289
June	273	134(2)	4,590	524	5,114
July	340	150(2)	4,633	524	5,157
August	295	138(3)	4,884	515	5,399
September	311	153(1)	4,664	532	5,196
October	272	121(1)	4,759	544	5,303
November	246	95(1)	4,466	500	4,966
December	271	117(3)	4,709*	540*	5,249**
	2,894	1,328(23)	55,866*	6,257*	62,123**
1951					
January	172	86	4,574*	500*	5,074**

* Estimated by Illinois State Geological Survey.

** Estimated by Illinois State Geological Survey from Oil and Gas Journal Report.

1/ Production figures based on information furnished by oil companies and pipe line companies.

2/ Includes Devonian production at Sandoval and Bartelso.

3/ From the U. S. Bureau of Mines, except for the two latest months.

o Includes only oil and gas producers and dry holes.

a/ Figures in parentheses refer to number of producing wells included in total which had previously been completed as dry holes.

ECONOMIC STATEMENT

Mineral Economics Section

Crude oil from Illinois is marketed in substantial quantities in both the Central Refining District and in the western part of the Appalachian Refining District (District #2). The table shows the ratio of production in Illinois to runs-to-stills and includes both the Central Refining District and District No. 2 of the Appalachian Refining District.

	Runs-to-stills Central and Appalachian (District No. 2) Refining Districts*	Production in Illinois* Thousands of barrels	Illinois' Percent of Runs-to-stills
1949			
October	32,419	5,490	16.9
November	29,599	5,433	18.4
December	31,945	5,480	17.2
1950			
January	33,159	5,120	15.4
February	29,201	4,826	16.5
March	34,125	5,466	16.0
April	30,223	5,038	16.7
May	33,287	5,289	15.9
June	33,391	5,114	15.3
July	35,981	5,157	14.3
August	35,306	5,399	15.3
September	31,995	5,196	16.2
October	35,839	5,303	14.8
November	35,683	4,966	13.9
December	35,441**	5,249**	14.8**

* U. S. Bureau of Mines Monthly Petroleum Statements.
** Estimated by Illinois State Geological Survey.

Shipments of Illinois Crude Petroleum
(Thousands of barrels)

	Ill.	Ind.	Ky.	Mich.	N.Y.	Ohio	Penn.	W.Va.
1949								
November	1,753	399	414	234	39	1,749	49	23
December	1,748	426	471	130	252	1,741	42	17
1950								
January	1,688	319	361	126	214	2,465	65	15
February	1,775	329	294	160	163	2,082	43	17
March	2,210	368	140	190	247	2,738	33	19
April	1,380	225	111	180	304	3,049	45	-
May	1,795	362	114	275	298	2,623	62	19
June	1,956	332	56	178	207	1,658	45	14
July	2,466	339	214	128	266	1,980	54	20
August	2,786	253	1	69	242	2,366	64	-
September	2,186	270	62	10	240	1,660	48	-
October	2,866	367	2	-	324	1,755	30	19
November	2,629	423	1	-	275	1,221	43	-

Stocks on hand of Crude Petroleum and Principal Refined Products a/

(In thousands of barrels)

Month (End of Month)	Year	Stocks of Crude Petroleum		Gasoline		Kerosene		Distillate Fuel Oil		Residual Fuel Oil	
		U.S.	Dist. No.2 b/	U.S.	Central Rfg. Dist. c/	U.S.	Central Rfg. Dist. c/	U.S.	Central Rfg. Dist. c/	U.S.	Central Rfg. Dist. c/
December	1944	220,862	72,972	86,830	19,765	11,150	2,362	38,333	6,419	50,383	3,060
December	1945	218,763	77,163	97,676	20,720	10,421	1,769	35,778	5,773	37,158	2,587
December	1946	224,473	73,477	92,742	17,832	17,081	2,006	59,620	6,114	47,094	4,200
December	1947	224,929	67,066	92,303	17,046	17,722	2,861	51,081	7,297	47,091	5,072
December	1948	246,199	73,426	103,697	22,307	24,010	4,301	75,053	11,395	76,942	5,465
December	1949	253,356	73,377	111,521	22,797	20,888	4,109	75,207	10,511	60,193	3,625
January	1950	246,610	69,818	125,298	26,073	18,260	3,173	63,932	7,900	55,808	3,172
February	1950	243,750	68,765	132,796	27,577	16,126	2,526	52,206	6,373	47,828	2,147
March	1950	241,098	67,478	133,766	28,375	13,001	1,720	37,777	4,199	41,860	2,114
April	1950	244,498	68,821	128,057	26,890	13,383	1,968	37,530	4,186	39,979	2,468
May	1950	239,877	68,236	121,035	23,923	17,304	3,124	42,739	6,044	39,482	2,835
June	1950	242,287	67,831	114,074	22,948	21,117	4,204	53,679	8,278	40,124	3,533
July	1950	240,270	68,229	111,055	23,305	23,151	4,922	62,555	10,256	42,165	4,221
August	1950	237,393	68,868	107,067	22,987	25,803	5,565	68,426	11,374	40,979	4,331
September	1950	242,311	72,029	105,748	21,993	27,677	5,924	78,270	12,802	41,966	4,659
October	1950	246,424	75,294	105,764	22,150	28,292	6,138	85,643	15,014	45,004	5,029
November	1950	250,016	76,566	109,005	23,092	25,526	5,611	86,113	13,918	45,048	4,841
December 30,	1950	247,763 d/	e/	116,695	24,922	20,335	4,516	71,318	10,287	41,533	3,590
January 13,	1951	245,719 d/	e/	121,209	26,010	18,027	3,939	64,557	8,933	41,675	3,264

a/ U. S. Bureau of Mines, Monthly Petroleum Statements for December 1944 - November 1950.
b/ Includes the states of Illinois, Indiana, Kansas, Kentucky, Missouri, Michigan, Ohio, Oklahoma.
c/ Central Refining District is identical with the Bureau of Mines "Illinois, Indiana, Kentucky, etc." and comprises refineries in Illinois, Indiana, Kentucky, Michigan, Western Ohio and Wisconsin.
d/ U. S. Bureau of Mines.
e/ Not available.

Crude Oil Production in the United States

(Calculated from weekly report of the Oil and Gas Journal)

	Production (Thousands of barrels) January 1951	Daily Average Production for January (Thousands of barrels)	Per Cent of Total
Texas	78,564	2,534	43.4
California	29,889	964	16.5
Louisiana	18,471	596	10.2
Oklahoma	15,350	495	8.5
Kansas	9,590	309	5.3
Wyoming	5,634	182	3.1
Illinois	5,074	165	2.8
New Mexico	4,162	134	2.3
Mississippi	3,146	101	1.7
Arkansas	2,502	81	1.4
Colorado	2,384	77	1.3
Eastern Fields	1,881	61	1.1
Michigan	1,356	44	.8
Kentucky	934	30	.5
Indiana	907	29	.5
Montana	684	22	.4
Nebraska	258	8	.2
Utah	104	3	-
Alabama	83	3	-
Florida	47	2	-
	181,020	5,840	100.0

The

GEOLOGIC COLUMN FOR SOUTHERN ILLINOIS

and the list of

OIL AND GAS PRODUCING STRATA IN ILLINOIS

formerly included with each issue of the Drilling Report will be furnished at the beginning of each subscription period, as a supplement. Please retain said supplement for your reference.

LIST OF POOLS INCORPORATED INTO OTHER POOLS BY CONSOLIDATION

Original Pool Name	Present Pool Assignment	Date of Consolidation
Aden North	Aden Consol.	1944
Albion North	Albion Consol.	1944
Barnhill East	Goldengate Consol.	1944
Bible Grove Consol.	Sailor Springs Consol.	1949
Bible Grove East	Sailor Springs Consol.	1948
Bonpas West	Parkersburg Consol.	1944
Boos	Clay City-Noble Consol.	1941
Boos East	Clay City-Noble Consol.	1947
Boos North	Clay City-Noble Consol.	1948
Boyleston Consol.	Clay City-Noble Consol.	1948
Brownsville	Stokes-Brownsville	1946
Burnt Prairie	Goldengate Consol.	1947
Calvin	New Harmony Consol. & Phillipstown Consol.	1941
Calvin North	Phillipstown Consol.	1948
Cisne	Clay City-Noble Consol.	1948
Covington	Clay City-Noble Consol.	1944
Covington East	Clay City-Noble Consol.	1948
Cowling	New Harmony Consol.	1947
Dead River	New Haven Consol.	1950
Dundas Consol.	Clay City-Noble Consol.	1948
Enterprise	Clay City-Noble Consol.	1941
Enterprise West	Clay City-Noble Consol.	1941
Friendsville	New Harmony Consol.	1949
Friendsville South	New Harmony Consol.	1949
Gallagher	Calhoun Consol.	1946
Geff	Clay City-Noble Consol.	1947
Geff West	Clay City-Noble Consol.	1948
Grayville	Phillipstown Consol.	1948
Grayville West	Albion Consol.	1949
Griffin	New Harmony Consol.	1941
Hoodville	Dale-Hoodville Consol.	1943
Hoosier	Sailor Springs Consol.	1948
Hoosier North	Sailor Springs Consol.	1948
Ingraham West	Sailor Springs Consol.	1948
Inman	Inman West Consol.	1950
Inman Central	Inman West Consol.	1949
Inman North	Inman West Consol.	1949
Inman South	Inman West Consol.	1950
Keensburg Consol.	New Harmony Consol.	1948
Lancaster West	Berryville Consol.	1949
Leech Consol.	Goldengate Consol.	1948
Mason South	Iola Consol.	1948
Maud Central	New Harmony Consol.	1949
Maud Consol.	New Harmony Consol.	1951
Maud North Consol.	New Harmony Consol.	1951
Maud West	New Harmony Consol.	1948

LIST OF POOLS INCORPORATED INTO OTHER POOLS BY CONSOLIDATION (Continued)

Original Pool Name	Present Pool Assignment	Date of Consolidation
Maunie	Maunie South	1948
Mt. Carmel West	New Harmony Consol.	1948
Mt. Erie	Clay City-Noble Consol.	1944
Mt. Erie South	Clay City-Noble Consol.	1948
New Haven North	Concord East Consol.	1950
New Haven West	Inman East Consol.	1949
Noble	Clay City-Noble Consol.	1948
Noble North	Clay City-Noble Consol.	1948
Noble South	Clay City-Noble Consol.	1948
Olney East	Olney Consol.	1949
Patton	Allendale	1948
Patton West	Allendale	1948
Roundprairie	Johnsonville Consol.	1941
Sailor Springs South	Sailor Springs Consol.	1941
Sailor Springs West	Sailor Springs Consol.	1949
Sims	Johnsonville Consol.	1948
Sims North	Johnsonville Consol.	1945
Springerton	Bungay Consol.	1946
West Frankfort South	West Frankfort	1948
West Liberty	Clay City-Noble Consol.	1941
Willow Hill Consol.	Clay City-Noble Consol.	1948
Willow Hill North	Clay City-Noble Consol.	1947
Woburn South	Woburn Consol.	1950

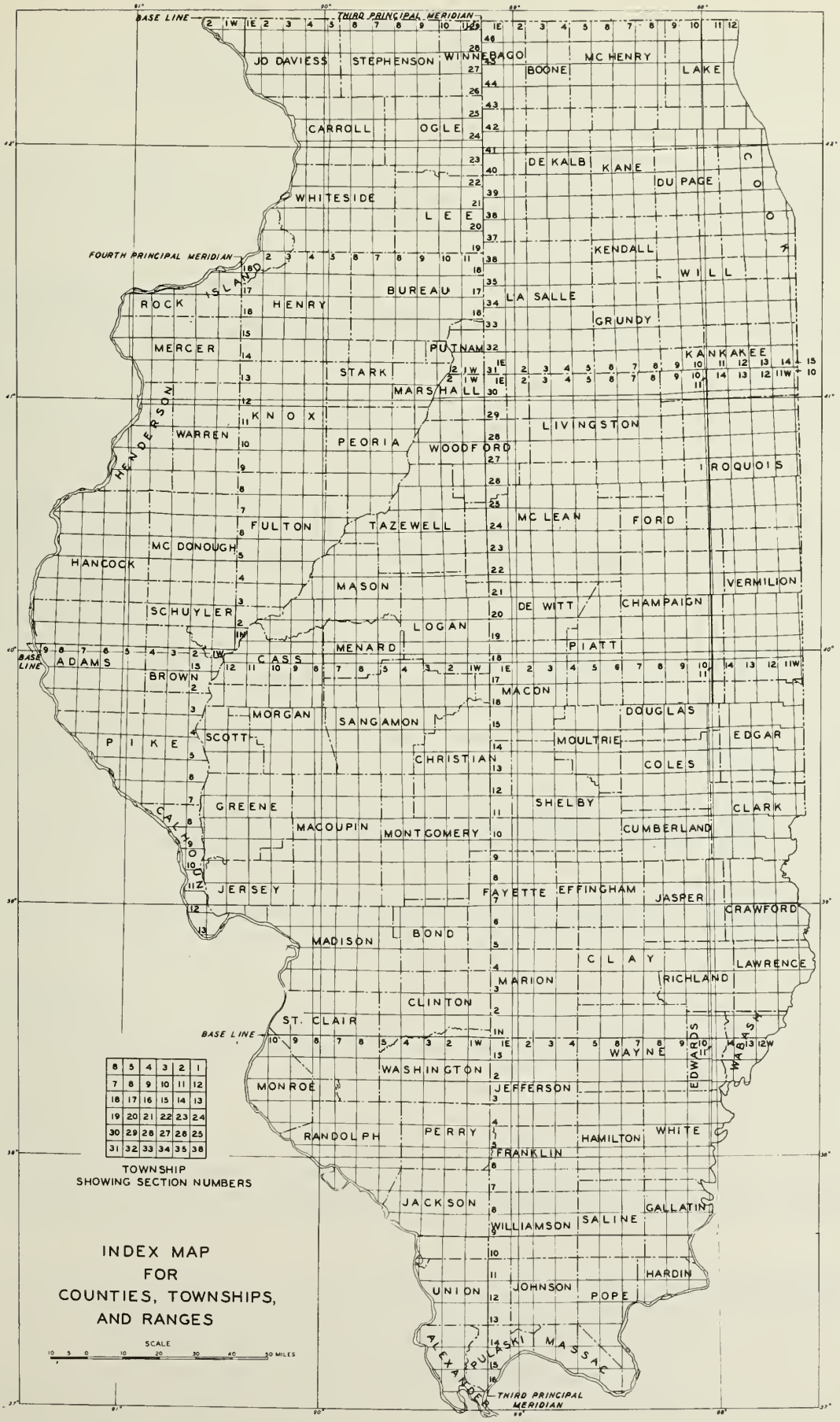
BASE LINE
THIRD PRINCIPAL MERIDIAN
FOURTH PRINCIPAL MERIDIAN
JO DAVIESS
STEPHENSON
WINNEBAGO
BOONE
MC HENRY
LAKE
CARROLL
OGLE
DE KALB
KANE
DU PAGE
WHITESIDE
LEE
KENDALL
WILL
ROCK ISLAND
HENRY
BUREAU
LA SALLE
GRUNDY
MERCER
PUTNAM
KANKAKEE
STARK
MARSHALL
HENDERSON
KNOX
WARREN
PEORIA
WOODFORD
LIVINGSTON
IROQUOIS
FULTON
TAZEWELL
MC LEAN
FORD
MC DONOUGH
HANCOCK
MASON
VERMILION
SCHUYLER
DE WITT
CHAMPAIGN
LOGAN
MENARD
PIATT
ADAMS
CASS
BROWN
MACON
MORGAN
SANGAMON
DOUGLAS
SCOTT
PIKE
MOULTRIE
EDGAR
CHRISTIAN
COLES
GREENE
SHELBY
CLARK
CALHOUN
MACOUPIN
MONTGOMERY
CUMBERLAND
JERSEY
FAYETTE
EFFINGHAM
JASPER
CRAWFORD
MADISON
BOND
CLAY
LAWRENCE
MARION
RICHLAND
CLINTON
ST. CLAIR
WAYNE
EDWARDS
WABASH
WASHINGTON
MONROE
JEFFERSON
RANDOLPH
PERRY
HAMILTON
WHITE
FRANKLIN
JACKSON
GALLATIN
WILLIAMSON
SALINE
HARDIN
UNION
JOHNSON
POPE
ALEXANDER
PULASKI
MASSAC
TOWNSHIP
SHOWING SECTION NUMBERS
INDEX MAP
FOR
COUNTIES, TOWNSHIPS,
AND RANGES
SCALE
MILES

DRILLING BY COUNTIES

WELLS COMPLETED BETWEEN JANUARY 4 AND JANUARY 30, 1951, AND WILDCAT WELLS DRILLING ON JANUARY 30

(Abbreviations used in this report will be found on the last page.)
(Errata, old wells deepened, reconditioned old wells follow list of drilling wells.)

ALEXANDER COUNTY

16S, 2W, Goose Island Twp.

19, 235' from S. line, 310' from E. line, SW NE. Prindle & Vick #1 Petty. SD 1058' 1-30-51. Spd. 8-22-50 WF*.

17S, 2W, Dog Tooth Twp.

15, 650' from N. line, 340' from W. line, NW NW. Vick Oil Co. #1 Smith. LOC 1-30-51. WF.

BOND COUNTY

4N, 3W, Mills Twp.

33, SE SE NE. J. C. Nickerson #1 Armer & Rhodes. D&A (CDU)** 1-30-51. Spd. 12-29-50 WF.

6N, 2W, Mulberry Grove Twp.

10, SW NE SE. Frank & Bassett #2 Billenot. D&A 1-30-51. TD 1060' Bethel ss., top 1048' Spd. 1-17-51. WN*** (Woburn Cons. Pool).

10, NW NW SE. Frank & Bassett #2 Grisham. WOC 1-30-51. Spd. 1-9-51. WN (Woburn Cons. Pool).

20, NW NW NE. H. L. Newlin #1 G. Elam et al. D&A 1-23-51. TD 1246' Ste. Genevieve ls., top 1212' Spd. 1-14-51. WN (Woburn Cons. Pool).

21, 330' from N. line, 255' from W. line, NE NE. Spade Drlg. Co. #1-A Kokorudz. Comp. 1-9-51. IP 15 BOP & 30 BW TD 866' Cypress ss., top 863' Spd. 11-1-50 Shot 12 qts. Woburn Cons. Pool.

CHRISTIAN COUNTY

11N, 3W, Ricks Twp.

5, 330' from N. line, 330' from W. line, Frl. NW. Sun Oil Co. #1 A. D. Mundhenke. LOC 1-30-51. WF.

CLARK COUNTY

9N, 14W, Johnson Twp.

13, SE SE NW. Froderman & Connelly #1 G. F. Bennett. Comp. 1-16-51. IP 8 BOP TD 548' PB 535' Pennsylvanian ss., top 518' Spd. 9-10-50 Shot 40 qts. Martinsville Pool.

13, 60' from S. line, 330' from W. line, SW NE. Froderman & Connelly #1 J. Bennett. Comp. 1-16-51. IP 8 BOP TD 635' PB 450' Pennsylvanian ss., top 410' Spd. 8-24-50 Shot 50 qts. Martinsville Pool.

* Wildcat far - more than 2 miles from production.
** Completion data unreported; will be given when available; not included in total completions for month.
*** Wildcat near - from 1/2 to 2 miles from production.

CLARK COUNTY (Continued)

10N, 12W, Anderson Twp.

27, 990' from S. line, 1000' from E. line, SE SE. Lynn Oil & Gas Co. & Collins Bros. #1 A. English. D&A 1-23-51. TD 2700' Devonian ls., top 2595' Spd. 5-26-50 WF.

10N, 13W, Martinsville Twp.

30, 331' from N. line, 347' from E. line, SW NE. Magnolia #1 Wm. Carper. Comp. 1-16-51. IP 13 BOP & 15 BW TD 1414' Carper ss., top 1333' Spd. 12-20-50 Shot 150 qts. Martinsville Pool.

31, 1590' from S. line, 330' from W. line, SW. W. Marsalek #1 Fain. Comp. 1-23-51 IP 2 1/2 BO & 1 BW TD 535' PB 480' Pennsylvanian ss., top 462' Spd. 10-24-50 Shot 50 qts. Martinsville Pool.

10N, 14W, Casey Twp.

9, NW NE SW. J. L. Pinkston #1 Cole. SD 130' 1-30-51. Spd. 11-9-50 WN (Casey Pool).

36, SE NE NE. Collins Bros. #1 A. W. Baker "B". Comp. 1-23-51 IP 5 BOP TD 1581' Devonian ls., top 1552' Spd. 5-25-50 Acidized 5500 gals. Martinsville Pool.

36, SW NE SE. Collins Bros. #B-2 (C-2) A. W. Baker. Comp. 1-23-51 IP 3 BOP TD 553' PB 481' Pennsylvanian ss., top 457' Spd. 6-25-50 Shot 60 qts. Martinsville Pool.

11N, 10W, Wabash Twp.

17, SE NW SE. W. W. Dayton #2 Robinson. Abd. Loc. 1-16-51. WN (Weaver Pool).

30, 865' from N. line, 710' from E. line, NE SE. A. J. Slagter #1 C. Murphy. Comp. 1-23-51 IP 30 BOP & 12 BW TD 2056' PB 2050' Devonian ls., top 2023' Spd. 5-14-50 Acidized 3000 gals. Weaver Pool.

11N, 13W, Dolson Twp.

3, 990' from N. line, 395' from W. line, NW NE. R. C. O'Hair #2 Griffith. SD 941' 1-30-51. Spd. 12-27-50 WF.

6, SW SE SW. C. O. Robinson #1 Hammond. SD 500' 1-30-51. Spd. 10-19-50 WN (Westfield East Pool).

11N, 14W, Parker Twp.

27, NW NE NW. A. M. Myers #1 Johnson. D&A 1-30-51. TD 525' Pennsylvanian ss., top 475' Spd. 11-15-50 WN (Westfield Pool).

12N, 10W, Wabash Twp.

33, 330' from N. line, 802' from W. line, NW SW. P. James #1 DeLoughery. D&A 1-9-51 TD 2091' Devonian ls., top 2022' Spd. 12-20-50 WN (State Line Pool)

CLAY COUNTY

3N, 7E, Stanford Twp.

3, SW SW SW. MacGregor & Harrell #1 Cambron. Comp. 1-9-51 IP 3 BOP & 27 BW TD 3007' PB 2955' Rosiclare ls., top 2946' Spd. 11-4-50 Acidized 1500 gals. Sailor Springs Cons. Pool.

CLAY COUNTY (Continued)

3N, 7E, Stanford Twp.

8, SW SW SW. C. E. Brehm #1 T. Landgraff. D&A 1-9-51. TD 2977' Ste. Genevieve ls., top 2936' Spd. 12-29-50 Flora Pool.

4N, 5E, Oskaloosa Twp.

11, 300' from N. line, 330' from E. line, SE SW. Carter #2 V. Gibson. D&A (SO) 1-23-51. TD 2675' PB 2414' Ste. Genevieve ls., top 2526' Spd. 12-17-50 Shot 10 qts. Iola South Pool.

14, SW NE NW. Shulman Bros. #1 M. Jeffers Comm. Comp. 1-9-51 IP 120 BOP TD 2600' Rosiclare ls., top 2595' Spd. 11-26-50 Acidized 1000 gals. Iola South Pool.

14, SE NE NW. Shulman Bros. #2 M. Jeffers Comm. Comp. 1-23-51 IP 23 BOP & 23 BW TD 2432' PB 2430' Bethel ss., top 2424' Spd. 12-11-50 Shot 10 qts. Iola South Pool.

4N, 8E, Pixley Twp.

4, NE SE SW. Skiles Oil Corp. #1-A Hinterscher-Kessler Comm. Comp. 1-9-51 IP 130 BOP TD 2997' PB 2984' Rosiclare ls., top 2977' Spd. 11-14-50 Respd. 11-17-50 Acidized 3000 gals. Ingraham Pool.

4, NE SW SE. Skiles Oil Corp. #2 J. Hinterscher et. al. Comp. 1-16-51 IP 100 BOP TD 3020' PB 3018' Rosiclare ls., top 3011' Spd. 12-9-50 Acidized 3000 gals. Ingraham Pool.

9, NE SE NW. Carter #1 H. Bangert. Comp. 1-9-51. IP 220 BOP TD 3016' Rosiclare ls., top 3004' Spd. 12-10-50 Acidized 2000 gals. Ingraham Pool.

9, SE SE NW. Carter #2 H. Bangert. Comp. 1-30-51. IP 135 BOP TD 3020' Rosiclare ls., top 3003' Spd. 12-19-50 Acidized 2000 gals. Ingraham Pool.

9, NE NE SW. Carter Oil #1 E. Kessler. Comp. 1-30-51. IP 130 BOP TD 3018' Rosiclare ls., top 2998' Spd. 12-26-50 Acidized 2000 gals. Ingraham Pool.

9, NE NE NW. Carter Oil #2 A. Klingler. Comp. 1-30-51 IP 225 BOP TD 3021' Rosiclare ls., top 3008' Spd. 1-2-51. Acidized 2000 gals. Ingraham Pool.

9, SW NW NE. Sun Drlg. Co. #A-1 Hinterscher. Comp. 1-16-51 IP 275 BOP TD 3036' PB 3026' Rosiclare ls., top 3010' Spd. 10-26-50 EXTENSION TO INGRAHAM POOL.

9, NW SW NE. Sun Drlg. Co. #2 Hinterscher "A". Comp. 1-16-51 IP 300 BOP TD 3010' Rosiclare ls., top 3000' Spd. 11-4-50. Ingraham Pool.

9, SW SW NE. Sun Drlg. Co. #3 Hinterscher "A". Comp. 1-16-51 IP 350 BOP TD 3008' Rosiclare ls., top 2999' Spd. 11-13-50 Ingraham Pool.

9, SE SW NE. Sun Drlg. Co. #4 Hinterscher "A". Comp. 1-16-51 IP 80 BOP TD 3020' Rosiclare ls., top 3008' Spd. 11-22-50 Acidized 2500 gals. Ingraham Pool.

9, NE SW NE. Sun Drlg. Co. #5 Hinterscher "A". Comp. 1-16-51 IP 150 BOP TD 3010' Rosiclare ls., top 3001' Spd. 11-30-50 Ingraham Pool.

CLAY COUNTY (Continued)

5N, 7E, Bible Grove Twp.

25, SE NW SW. D. Baines #2 L. Bateman. Comp. 1-30-51. IP 58 BOP TD 2581' Cypress ss., top 2558' Spd. 12-5-50 Shot 40 qts. Sailor Springs Cons. Pool.

25, 330' from N. line, 430' from E. line, NE SW. D. Baines #2 Ingraham State Bank. D&A 1-23-51 TD 2952' Ste. Genevieve ls., top 2820' Spd. 12-22-50 Sailor Springs Cons. Pool.

CLINTON COUNTY

2N, 3W, Wade Twp.

6, NE NE NW. Gulf #1 Frank Warnecke. Fsg. 1-30-51. Spd. 12-10-50 WN (Frogtown Pool).

23, NW SW SW. A. Schiermann #1 Brueggmann. D&A 1-30-51. TD 1125' Cypress ss., top 1106' Spd. 1-20-51 WN (Carlyle Pool).

2N, 4W, Breese Twp.

1, 990' from S. line, 880' from W. line, SW SE. Ash Drlg. Co. #1 Meyers Hrs. SD 1120' 1-30-51. Spd. 12-29-50 WN (Frogtown Pool).

3N, 2W, Irishtown Twp.

7, 660' from N. line, 1484' from E. line, Frl. NW. R. J. McFarland #1 L. L. Kneier, Comp. 1-23-51 IP 14 BOP & 6 BW TD 1144' Bethel ss., top 1130' Spd. 11-3-50 Shot 7 qts. Beaver Creek South Pool.

17, NE SW NW. D. Baines #1 G. Houck. D&A 1-23-51 TD 1358' Ste. Genevieve ls., top 1286' Spd. 1-9-51 Keyesport Pool.

3N, 3W, Wheatfield Twp.

14, NW NW NE. B. Hess et al #4 Sohn. Comp. 1-23-51 IP 23 BOP & 11 BW TD 1122' Bethel ss., top 1112' Spd. 12-9-50 Shot 10 qts. Beaver Creek South Pool.

15, NE NE NE. H. H. Derington #1 McQuade. SD 270' 1-30-51. Spd. 1-27-51. WN (Beaver Creek South Pool).

19, SE SE NE. A. Wilson Corp. #1 Beckmann. D&A 1-9-51 TD 1298' Ste. Genevieve ls., top 1219' Spd. 12-15-50 WF.

30, SW SW SW. Davis & Johnson #1 R. J. Schmidt. D&A 1-23-51 TD 2411' Silurian ls., top 2350' Spd. 1-10-51. WN (Frogtown North Pool).

COLES COUNTY

11N, 11E, Hutton Twp.

7, 60' from S. line, 80' from E. line, NW NE SE. E. Constantin, Jr. #1 Fee. Comp. 1-16-51. IP 4 BOP TD 316' Pennsylvanian ss., top 283' Spd. 1-1-51 Shot 90 qts. Westfield Pool.

18, 660' from N. line, 165' from W. line, NE NE. E. Constantin, Jr. #O-1 C. Green. Comp. 1-16-51 IP 3 BOP TD 325' Pennsylvanian ss., top 284' Spd. 1-4-51. Shot 75 qts. Westfield Pool.

18, 660' from N. line, 220' from E. line, NW NE. E. Constantin, Jr. #O-1 J. Perisho. Comp. 1-16-51 TD 340' IP 5 BOP Pennsylvanian ss., top 315' Spd. 1-4-51 Shot 16 qts. Westfield Pool.

COLES COUNTY (Continued)

13N, 10E, Ashmore Twp.

24, SW SE NE. Daex Oil Co. #1 Lane. SD 1025' 1-30-51. Spd. 1-14-51. WF.

14N, 14W, East Oakland Twp.

28, C S/2 S/2 SW. F. S. Blunk #1 Campbell. D&A 1-30-51. TD 531' Pennsylvanian ss., top 330' Spd. 1-10-51. WF.

31, NW NW NE. J. L. Early #1 Foltz. D&A 1-9-51. TD 1080' Devonian ls., top 912' Spd. 11-8-50 WF.

CRAWFORD COUNTY

5N, 12W, Honey Creek Twp.

11, NW NW SE. J. O. Blasingame #1 W. E. Faith. Comp. 1-23-51. IP 7 BOP & 5 BW TD 1018' PB 970' Pennsylvanian ss., top 960' Spd. 3-30-50 Allison-Weger Pool.

11, 667' from N. line, 330' from E. line, SW SE. J. O. Blasingame #1 P. Sanford. D&A 1-30-51. TD 1013' PB 934' Pennsylvanian ss., top 993' Spd. 3-17-50 Shot 50 qts. Allison-Weger Pool.

13, 408' from N. line, 330' from W. line, SE NE. Ryan & Sharp #1 G. C. Parker. D&A 1-16-51 TD 1016' Pennsylvanian ss., top 1010' Spd. 1-5-51. Allison-Weger Pool.

7N, 11W, Lamotte Twp.

29, 380' from N. line, 330' from E. line, NW NE. F. E. Turner #1 W. E. Apple et al. SD 975' 1-30-51. Spd. 11-2-50 WF.

7N, 12W, Robinson Twp.

10, NE NE SW. Skiles Oil #P-1 Gurgley. Comp. 1-9-51 IP 1/2 BOP & 1 BW TD 1056' PB 1041' Pennsylvanian ss., top 1031' Spd. 11-10-50 Shot 20 qts. Main Pool

7N, 13W, Oblong Twp.

9, 346' from N. line, 663' from E. line, NE SW. G. E. Giroux #1 O. Henry. D&A 1-23-51. TD 1035' Pennsylvanian ss., top 984' Spd. 6-2-50 Main Pool.

7N, 13W, Robinson Twp.

36, SE NW SW. Skiles Oil Corp. #P-1 Dennis-Holt. Comp. 1-9-51 IP 2 1/2 BOP TD 979' PB 937' Pennsylvanian ss., top 928' Spd. 11-28-50 Shot 20 qts. Main Pool.

CUMBERLAND COUNTY

9N, 10E, Greenup Twp.

20, SW NE SW. Harper & Watson #1 I. Roan. D&A (CDU) 1-30-51. Spd. 11-28-50 WF

9N, 11E, Crooked Creek Twp.

6, NW NW SE. M. Partlow #1 Sharp. Comp. 1-30-51 IP 4 BOP & 4 1/2 BW TD 621' PB 615' Pennsylvanian ss., top 595' Spd. 6-28-50 Shot 40 qts. York Pool REVIVES ABANDONED POOL.

7, 330' from N. line, 330' from E. line, NE. H. M. Kime #1 W. C. Bower. D&A 1-23-51 TD 675' Pennsylvanian ss., top 110' Spd. 12-9-50 York Pool.

EDGAR COUNTY

12N, 12W, Symmes Twp.
11, SW NW SW. Daex Oil Co. #1 White. D&A 1-9-51. TD 1173' Ste. Genevieve ls., top 1122' Spd. 12-26-50 WF.

12N, 14W, Kansas Twp.
13, 550' from S. line, 330' from W. line, SE NW. Wm. A. Fullenkamp #5 Daisy Baber. SD 554' 1-30-51. Spd. 6-17-50 WN (Inclose Pool).

13N, 12W, Symmes Twp.
26, 330' from N. line, 540' from W. line, SW NW. C. G. Bergert #1 J. Stickler. Temp. Abd. 1-16-51 TD 1002' Pennsylvanian ls., top 600' Spd. 11-28-50 WF

14N, 12W, Buck Twp.
31, SW SW NE. John R. Heindnen #1 J. B. Sudduth. LOC 1-30-51. WF.

EDWARDS COUNTY

1N, 10E, Salem Twp.
13, NE SW NW. Miracle & Steber #2 J. M. Luther. Comp. 1-16-51. IP 150 BOP & 100 BW TD 2466' PB 2462' Waltersburg ss., top 2448' Spd. 12-20-50 Shot 20 qts. EXTENSION TO MAPLEGROVE EAST POOL.

13, SE SW NW. Miracle & Steber #3 J. M. Luther. D&A (SO) 1-23-51. TD 2476' Waltersburg ss., top 2464' Spd. 1-10-51. Maplegrove East Pool.

1N, 10E, Shelby Twp.
20, NE SW NE. A. J. Slagter #1 F. Broster et al. RURT 1-30-51. WN (Maplegrove Pool).

2N, 10E, Shelby Twp.
31, SW NE NE. Noah Petroleum #1 A. Stover. LOC 1-30-51. WF.

1S, 14W, Bone Gap Twp.
4, NW SE SE. Baron Kidd #1 A. H. Cowling. Tstg. 1-30-51. Spd. 12-21-50 WF.

2S, 10E, Dixon Twp.
28, 305' from S. line, 330' from E. line, NE SE. B. Nation #1 Fr. Horton. D&A 1-9-51. TD 3305' Ste. Genevieve ls., top 3210' Spd. 12-20-50 WN (Ellery South Pool).

32, NW SW NW. J. M. Hall #1 O. J. Vincent. D&A 1-30-51. TD 3333' Ste. Genevieve ls., top 3238' Spd. 12-26-50 Mitchell Pool.

2S, 10E, French Creek Twp.
36, SW NW SW. Calvert & W. Duncan #6 E. Broster. D&A 1-9-51 TD 2100' Biehl ss., top 2088' Spd. 1-3-51. Albion Cons. Pool.

36, NW SE SW. Calvert & W. Duncan #2 Green Hrs. Comp. 1-16-51. IP 16 BOP TD 2094' Biehl ss., top 2084' Spd. 12-27-50 Shot 10 qts. Albion Cons. Pool.

2S, 14W, French Creek Twp.
27, SW SW NW. Ill. Mid-Continent #1 Schroeder. D&A 1-16-51 TD 3128' Ste. Genevieve ls., top 3032' Spd. 12-17-50 WN (Albion East Pool).

EDWARDS COUNTY (Continued)

2S, 14W, French Creek Twp.

32, SW SE NW. Tuley & Carter #1 R. Jacobs. MIRT 1-30-51. WN. (Albion East Pool).

3S, 10E, Dixon Twp.

2, SE SW NE. Calvert Drlg. & W. Duncan #7 O. R. Evans. D&A 1-30-51. TD 2092' Biehl ss., top 2036' Spd. 1-19-51. Albion Cons. Pool.

2, NW NE SE. Calvert Drlg. & W. Duncan #1 V. Schmittler. Comp. 1-30-51. IP 40 BOP & 40 BW TD 2010' Biehl ss., top 1987' Spd. 1-10-51. Shot 35 qts. Albion Cons. Pool.

3S, 10E, French Creek Twp.

13, NE SE SE. C. C. Clark & W. Sill #1 A. S. Toops et al. D&A 1-30-51. TD 3180' Ste. Genevieve ls., top 3072' Spd. 11-12-50 Phillipstown Cons. Pool.

13, 380' from N. line, 330' from E. line, SE SE. Coy Oil #1-A A. S. Toops. Comp. 1-30-51. IP 80 BOP TD 3167' McClosky ls., top 3157' Spd. 12-30-50 Acidized 2000 gals. Phillipstown Cons. Pool.

3S, 11E, French Creek Twp.

18, 380' from N. line, 330' from E. line, NW SW. Coy Oil #2-A R. W. Curtis. Comp. 1-30-51. TD 3221' IP 200 BOP McClosky ls., top 3203' Spd. 12-30-50 Acidized 2000 gals. Phillipstown Cons. Pool.

18, NW SE NW. Kingwood Oil Co. #4 H. Johnson. Comp. 1-23-51. IP 310 BOP & 25 BW TD 3162' Lower Ohara & McClosky ls. Spd. 12-17-50 Acidized 3000 gals. Phillipstown Cons. Pool.

18, 330' from S. line, 330' from E. line, NE NW. Kingwood Oil #5 Johnson. Comp. 1-30-51. IP 290 BOP TD 3147' McClosky ls., top 3131' Spd. 1-3-51 Acidized 2000 gals. Phillipstown Cons. Pool.

EFFINGHAM COUNTY

6N, 6E, Union Twp.

36, 243' from S. line, 330' from E. line, NE SE NE. Benson & Beadleston #2-A Schwengel. D&A 1-30-51 TD 2496' Cypress ss., top 2476' Spd. 11-15-50 Shot 25 qts. Sailor Springs Cons. Pool.

7N, 6E, Watson Twp.

18, 660' from S. line, 660' from E. line, Frl. NW. P. M. Wiggins #1 H. Genaust. D&A (CDU) 1-30-51. Spd. 12-4-50 WF.

8N, 4E, Moccasin Twp.

18, SE SE SW. A. Doty #1 Phillips "B", Comp. 1-16-51 IP 15 BOP & 3 BW TD 1571' Cypress ss., top 1560' Spd. 11-20-50 Shot 15 qts. Louden Pool.

FAYETTE COUNTY

4N, 1W, Pope Twp.

10, NE SW SW. C. S. Beck et al #2 (4) Mazanick. Comp. 1-16-51. IP 4 BOP & 40 BW TD 1391' Bethel ss., top 1385' Spd. 12-13-50 Shot 10 qts. Patoka West Pool

10, SW SW SE. Simpson Drlg. Co. #2 Houston. Comp. 1-23-51. IP 28 BOP & 2 BW TD 1411' Bethel ss., top 1405' Spd. 1-4-51. Shot 6 qts. Patoka West Pool.

FAYETTE COUNTY (Continued)

4N, 1W, Pope Twp.

10, SE SE SW. C. J. Simpson Drlg. Co. #2 Manley. PROD (CDU) 1-30-51. Spd. 12-17-50 Patoka West Pool.

15, SE NE NW. Simpson Drlg. #7 Manley. D&A (CDU) 1-30-51. Spd. 1-12-51. Patoka West Pool.

15, NW NE NW. Simpson Drlg. Co. #1 Manley-Hudspeth Comm. PROD (CDU) 1-30-51. Spd. 12-29-50 Patoka West Pool.

16, NE SE NE. W. Alexander #1 T. T. Cox. Comp. 1-23-51. IP 25 BOP & 100 BW TD 1412' Bethel ss., top 1403' Spd. 12-23-50 Shot 10 qts. Patoka West Pool

28, 330' from S. line, 396' from E. line, SW. R. L. Robbins #1 Enloe. D&A 1-16-51. TD 1460' Bethel ss., top 1447' Spd. 1-4-51. WF.

7N, 3E, Avena Twp.

9, 350' from N. line, 990' from E. line, NE SE. Shell Oil #1 F. Bail. D&A 1-9-51. TD 1584' Cypress ss., top 1522' Spd. 12-31-50 Louden Pool.

10, SE NW NW. Carter #10 L. C. Seibert. Comp. 1-9-51 IP 144 BOP TD 1595' Cypress ss., top 1551' Spd. 12-8-50 Shot 85 qts. Louden Pool.

10, NW SW NW. Carter #11 L. C. Seibert. Comp. 1-9-51. IP 120 BOP TD 1582' Cypress ss., top 1539' Spd. 12-18-50 Shot 100 qts. Louden Pool.

16, 330' from N. line, 170' from W. line, NW SW. F. E. Breeze #2 Sather. D&A 1-9-51. TD 1610' Barlow ls., top 1480' Spd. 12-26-50 Louden Pool.

9N, 3E, Loudon Twp.

36, NW SE NW. Luttrell & Alch #4 Matson. D&A 1-9-51. TD 1700' Aux Vases ss., top 1675' Spd. 1-3-51. Louden Pool.

FRANKLIN COUNTY

5S, 1E, Goode Twp.

35, 490' from S. line, 390' from W. line, NE SE. P. Mosebach #1 Bartolotti Comp. 1-16-51. IP 50 BOP TD 2662' Aux Vases ss., top 2614' Spd. 11-24-50 Shot 100 qts. Sesser Pool.

6S, 1E, Tyrone Twp.

24, 70' from N. line, 330' from W. line, NW SW, LaGrange Pet. Corp. #1-B Harrison-Old Ben Coal. Drlg. 1806' 1-30-51. Spd. 1-23-51. WF.

7S, 2E, Denning Twp.

35, 430' from N. line, 210' from E. line, NE NE. G. C. Schoonmaker #1-A Old Ben Coal Co. D&A (SO) 1-16-51 TD 2924' PB 2892' Ste. Genevieve ls., top 2797' Spd. 11-29-50 Acidized 3000 gals. WN (West Frankfort Pool).

GALLATIN COUNTY

7S, 8E, Omaha Twp.

33, SE NE SW. Carter Oil #1 Z. McGinley. D&A (SO) 1-9-51. TD 1397' Biehl ss., top 1385' Spd. 12-30-50 Omaha Pool.

GALLATIN COUNTY (Continued)

7S, 8E, Omaha Twp.

33, NE SE SW. Carter #3 R. M. York. Comp. 1-23-51. IP 5 BOP & 11 BW TD 2143' PB 1367' Biehl ss., top 1344' Spd. 12-4-50 Shot 60 qts. Omaha Pool.

7S, 9E, Asbury Twp.

28, NE SE NW. M & W. Drlg. Co. #3 L. Mills. Comp. 1-23-51. IP Fl. 5,600,000 cu. ft. gas. TD 2354' Tar Springs ss., top 2307' Spd. 11-4-50 Cottonwood Pool.

32, SW NW NW. G. L. Reasor #1 B. Bramlett. D&A 1-9-51 TD 3315' Ste. Genevieve ls., top 3142' Spd. 12-21-50 WN (Cottonwood Pool).

7S, 10E, New Haven Twp.

30, SW NW NW. LaGrange Pet. Co. #1 F. Martin et al. D&A 1-9-51 TD 3048' Ste. Genevieve ls., top 2870' Spd. 12-12-50 WN (Herald East Pool).

8S, 8E, North Fork Twp.

5, 360' from S. line, 330' from E. line, SE SE. Frank & Bassett #2 P. Greggs. D&A 1-9-51 TD 600' Pennsylvanian ss., top 357' Spd. 12-12-50 Omaha Pool.

36, SE SE SW. Oil Management #1 A. Foster Comm. Drlg. 1920' 1-30-51. Spd. 1-24-51. WF.

8S, 9E, Ridgway Twp.

27, SE NW SE. Oil Management et al #1 Clyde Miner. Comp. 1-30-51. IP 50 BOP TD 2818' PB 2507' Cypress ss., top 2479' Spd. 12-29-50 Shot 60 qts. Inman West Cons. Pool.

8S, 10E, New Haven Twp.

30, SW SE NW. Farrell & Ripley #1 A. Maloney. POP 1-30-51. Spd. 11-17-50 WN (Inman West Cons. Pool).

9S, 8E, Equality Twp.

1, SW SW SE. Oil Management #1 McGuire. LOC 1-30-51. WF.

13, SE SE NW. Oil Management #1 J. Hall Estate. D&A 1-23-51 TD 2085' Hardinsburg ss., top 2070' Spd. 1-13-51. WF.

9S, 9E, Gold Hill Twp.

25, SW SW NW. Nat'l. Assoc. Pet. Co. #1 Wiederhold et al. D&A (CDU) 1-30-51. Spd. 1-8-51 WN (Shawneetown Pool).

33, SW NE NE. Nat'l. Assoc. Pet. #1 Max Galt. D&A 1-9-51 TD 2628' Ste. Genevieve ls., top 2404' Spd. 12-16-50 WF.

GREENE COUNTY

10N, 10W, Rockbridge Twp.

16, SW NE NW. R. J. Henderson #1 J. Tucker. LOC 1-30-51. WF.

HAMILTON COUNTY

3S, 5E, Dahlgren Twp.

23, SE SE SE. Skiles Oil Corp. #1 G. L. Rubenacker. D&A 1-16-51 TD 3385' Ste. Genevieve ls., top 3249' Spd. 12-29-50 WN (Dahlgren Pool).

HAMILTON COUNTY (Continued)

3S, 7E, Crouch Twp.

29, NW SW NE. D. P. Lawhead & Cullum #1 A. Brown. D&A 1-9-51. TD 3430' Ste. Genevieve ls., top 3316' Spd. 12-19-50 Aden South Pool.

4S, 7E, Beaver Creek Twp.

15, SW NW SE. C. E. Brehm #3 John Ferko. Comp. 1-30-51. IP 275 BOP TD 3300' Aux Vases ss., top 3283' Spd. 12-28-50 Shot 60 qts. Bungay Cons. Pool.

15, NW SW NE. C. E. Brehm #1 M. L. Hunt et al. D&A 1-23-51 TD 3464' Ste. Genevieve ls., top 3344' Spd. 1-14-51 Bungay Cons. Pool.

15, NW SW SE. C. E. Brehm #1 B. Thompson. Comp. 1-30-51. IP 140 BOP TD 3298' Aux Vases ss., top 3286' Spd. 12-20-50 Shot 30 qts. Bungay Cons. Pool.

15, SE SW NW. S. S. Garfield #2 Rose Spruell. Comp. 1-30-51. IP 52 BOP & 2 BW TD 3295' PB 3285' Aux Vases ss., top 3275' Spd. 12-9-50 Shot 50 qts. Bungay Cons. Pool.

15, NE SW NW. S. Garfield et al #2 Wohlfinger. D&A 1-23-51 TD 3291' Aux Vases ss., top 3277' Spd. 1-4-51 Bungay Cons. Pool.

16, SE NW SE. Texas #5 J. A. Lynch. Comp. 1-9-51. IP 99 BOP TD 3464' PB 3330' Aux Vases ss., top 3270' Spd. 11-16-50 Acidized 1000 gals. Bungay Cons. Pool.

5S, 7E, Crook Twp.

14, SW SE SW. C. E. Brehm #1 J. P. Mitchell Comm. LOC 1-30-51. WN (Thackeray Pool).

6S, 5E, Flannigan Twp.

1, NE SE SW. E. H. Kaufman et al #1 Poindexter. Comp. 1-16-51. IP 47 BOP & 15 BW TD 3205' PB 3202' Aux Vases ss., top 3180' Spd. 11-8-50 Shot 55 qts. Rural Hill Pool.

12, SW SW NW. E. H. Kaufman #2-B Beacham. D&A 1-9-51 TD 3304' Ste. Genevieve ls., top 3177' Spd. 12-21-50 Rural Hill Pool.

26, 372' from S. line, 330' from E. line, NW SE. Gulf #1 Parker. D&A (SO) 1-16-51 TD 3432' Ste. Genevieve ls., top 3246' Spd. 12-29-50 Rural Hill Pool.

26, NE SE SE. D. Hopkins #1 C. Burnett. Comp. 1-23-51 IP 28 BOP TD 3202' Aux Vases ss., top 3192' Spd. 11-22-50 Shot 20 qts. Rural Hill Pool.

6S, 6E, Twigg Twp.

33, NW NW NE. G. L. Reasor #3 Kittinger. Comp. 1-23-51 IP 50 BOP TD 3145' Aux Vases ss., top 3128' Spd. 11-4-50 Shot 30 qts. Walpole Pool.

6S, 7E, Mayberry Twp.

18, NE SE SE. Texas #16 J. C. Hall "B". Comp. 1-9-51 IP 9 BOP TD 2747' Cypress ss., top 2728' Spd. 12-8-50 Shot 30 qts. Dale-Hoodville Cons. Pool.

18, 380' from S. line, 330' from W. line, NE SE. Texas #17 J. C. Hall "B". D&A 1-23-51 TD 2731' Cypress ss., top 2714' Spd. 12-20-50 Shot 48 qts. Dale-Hoodville Cons. Pool.

HAMILTON COUNTY (Continued)

7S, 6E, South Twigg Twp.

3, NW SW NW. Oil Management #1 A. S. Gaines. Comp. 1-23-51 IP 220 BOP TD 3188' Aux Vases ss., top 3176', Spd. 12-4-50 Shot 50 qts. Walpole Pool.

4, NE SE NE. Oil Management #3 Howard. Tstg. 1-30-51 Spd. 12-21-50 WN (Walpole Pool).

IROQUOIS COUNTY

28N, 10E, Ashkum Twp.

16, NW NE SW. Don Baines #1 J. King Hrs. D&A 1-30-51 TD 534' Trenton ls., top 408' Spd. 1-13-51. WF.

JASPER COUNTY

6N, 9E, Small Wood Twp.

34, 1250' from S. line, 1070' from W. line, Sec. Collins Bros. #1 Dobbs-Kincaid, Comp. 1-9-51 IP 75 BOP & 31 BW TD 3075' PB 3072' McClosky ls., top 3070' Spd. 6-25-50 Acidized 4000 gals. Bogota South Pool.

8N, 10E, Crooked Creek Twp.

20, NW SW NE. T. M. Pruett #1 J. Shott. D&A 1-9-51. TD 2621' Ste. Genevieve ls., top 2487' Spd. 12-22-50 Hidalgo Pool.

8N, 14W, Grandville Twp.

22, SW SE SW. Fitzwilliams Drlg. Co. #1 Bonnie Smith et al. MIRT 1-30-51. WN (Bellair Pool).

JEFFERSON COUNTY

1S, 2E, Rome Twp.

16, 209' from N. line, 209' from E. line, SW NE. J. Blalack #1 Harlan. PROD (CDU) 1-30-51. Spd. 10-8-50 Dix Pool.

1S, 3E, Fields Twp.

29, NE NE NE. Nat'l. Assoc. Pet. #1 Pfeiffer "A". Tstg. 1-30-51. Spd. 12-10-50 WN (Reservoir Pool).

3S, 4E, Pondletown Twp.

13, 330' from N. line, 360' from W. line, NW SE. D. Hopkins #1 Purvis Comm. D&A 1-9-51. TD 3203' Ste. Genevieve ls., top 3050' Spd. 12-16-50 WN (Markham City Pool).

LAWRENCE COUNTY

2N, 12W, Lukin Twp.

11, 365' from S. line, 365' from E. line, SE SW. M. Fleming #1 H. V. Green. D&A 1-30-51 TD 625' Pennsylvanian ss., top 601' Spd. 12-29-50 Lawrence Pool.

3N, 11W, Denison Twp.

20, 330' from N. line, 1218' from W. line, SW. W. E. Bailor #1 W. S. Leighty Hrs. D&A (SO) 1-16-51 TD 1951' Ste. Genevieve ls., top 1813' Spd. 8-11-50 Lawrence Pool.

4N, 10W, Russell Twp.

8, 450' from S. line, 330' from W. line, SW NE. Harper & Watson #1 W. H. White. D&A 1-23-51 TD 1116' Pennsylvanian ss., top 836' Spd. 11-21-50 WN (Russellville Pool).

LAWRENCE COUNTY (Continued)

4N, 12W, Petty Twp.

7, SW SW SW. Ohio Oil #14 A. R. Applegate. Comp. 1-23-51 IP 3 BOP & 137 BW TD 1658' PB 1615' Rosiclare ls., top 1597' Spd. 12-4-50 Acidized 1000 gals. Lawrence Pool.

4N, 13W, Petty Twp.

23, NE NE SW. J. M. Partin #1 J. C. Piper. D&A 1-16-51 TD 3097' PB 2461' Salem ls., top 2301' Spd. 11-14-50 Acidized 1000 gals. Lawrence Pool.

5N, 13W, Petty Twp.

25, C NW SE. George & Wrather #1-A M. Smith. Comp. 1-16-51 IP 18 BOP TD 1645' Bethel ss., top 1622' Spd. 9-28-50 Shot 60 qts. Lawrence Pool.

LOGAN COUNTY

18N, 3W, Elkhart Twp.

22, 362' from S. line, 312' from W. line, NW NE. Herman Herring #1 Starr & Broughton. SD 1600' 1-30-51. Spd. 8-3-50 WF.

19N, 3W, Broadwell Twp.

8, SW SW NW. Rocky Ford Ls. Co. #1 Rocky Ford Ls. Co. Csg. 1-30-51. Spd. 9-13-50 WF.

MCDONOUGH COUNTY

6N, 3W, Emmet Twp.

25, NW NE SE. A. M. Logan #1 Braun. D&A (CDU) 1-30-51. Spd. 12-11-50 WF.

MACON COUNTY

15N, 2E, South Macon Twp.

21, SW NW NE. Columbus Exploration Co. #1 A. Riley et al. LOC 1-30-51. WF.

MACOUPIN COUNTY

7N, 6W, Staunton Twp.

34, 330' from N. line, 500' from E. line, NE SE. Clark C. Nye #1 Senealdi. WOC 1-30-51. Spd. 11-30-50 WF.

8N, 8W, Hillyard Twp.

2, NW NW NE. W. O. Laswell #1 Eskew. Drlg. 290'/1-30-51. WN (Plainview Pool).

9N, 7W, Brushy Mound Twp.

13, SE NW NE. J. D. Crittenden #1 E. R. Smith. LOC 1-30-51. Spd. 1-12-51 WF.

MADISON COUNTY

4N, 6W, Marine Twp.

14, 330' from N. line, 350' from W. line, SW NW. P. M. Henderson #1 Kase. D&A 1-9-51, TD 1856' Devonian ls., top 1758' Spd. 12-12-50 Marine Pool.

5N, 6W, Alhambra Twp.

4, 1657' from S. line, 990' from E. line, SE. H. Livermore #1 C. Uhe. D&A 1-9-51 TD 602' Pennsylvanian ss., top 535' Spd. 12-28-50 WF.

4, 1657' from S. line, 1650' from E. line, SE. H. E. Livermore #1 W. H. Suhre. D&A 1-30-51 TD 601' Spd. 1-9-51 WF.

MADISON COUNTY (Continued)

5N, 6W, Alhambra Twp.

5, NE NW SW. E. White #1 M. Gaertner. D&A 1-23-51. TD 569' Coal, top 275' Spd. 1-16-51 WF.

5N, 7W, Hamel Twp.

1, 951' from S. line, 368' from W. line, SE NE. G. Cassens #2 C. Engelke. D&A 1-23-51 TD 812' Ste. Genoviove ls., top 803' Spd. 11-19-50 WF.

6N, 6W, Olive Twp.

19, 425' from S. line, 800' from E. line, SE. J. Kosl, Jr. #2 F. Engelke. D&A 1-9-51 TD 565' Spd. 1-2-51 Livingston Pool.

28, NE SE NE. George Zicos #4 Renko. D&A 1-16-51 TD 589' Pennsylvanian ss., top 575' Spd. 1-3-51 Livingston South Pool.

MONTGOMERY COUNTY

7N, 5W, Walshville Twp.

7, 425' from N. line, 520' from W. line, SE NE. C. Jenson #1 M. Gerdes. SD 406' 1-30-51 Spd. 1-16-51 WF.

9N, 3W, Irving Twp.

5, NE NW NE. Stewart Oil Co. #1 H. M. Morrell. MIRT 1-30-51. WF.

POPE COUNTY

13S, 5E, Washington Twp.

32, 50' N. of center, NE SE SE. L. F. Wilson #1 R. E. Okerson. SD 550' 1-30-51 Spd. 8-11-50 Respd. 10-27-50 WF.

PULASKI COUNTY

16S, 1W, Mounds Twp.

17, 335' from S. line, 466' from W. line, NE SE. Cache Oil Co. #1 G. Moses. Drlg. 1740' 1-30-51. Spd. 9-30-50 WF.

RICHLAND COUNTY

3N, 9E, Noble Twp.

1, NW SW NW, J. Bandor et al #1 N. Diesser. D&A 1-23-51 TD 3000' Ste. Genevieve ls., top 2926' Spd. 1-9-51 WN (Clay City-Noble Cons. Pool).

1, NE NE NW. Joe Bandor et al #2 N. Diesser. Drlg. 1461' 1-30-51. Spd. 1-26-51 WN (Clay City-Noble Cons. Pool).

15, S/2 S/2 NW. Sanders & Fye #1 J. Mosley. Drlg. 1735' 1-30-51. Spd. 1-26-51 WN (Clay City-Noble Cons. Pool).

23, NE NW NE. Mark Twain #1 L. Kaskie. WOC 1-30-51. Spd. 1-9-51 WN (Olney South Pool).

23, E/2 SE NE. Mark Twain Drlg. Co. #1 C. J. Krum. D&A (CDU) 1-30-51. Spd. 12-11-50 Olney South Pool.

3N, 10E, Madison Twp.

33, SE SW SW. Cities Service Oil #1 B. Schoffstall. Comp. 1-9-51 IP 22 BOP & 10 BW TD 3194' Rosiclare ls., top 3166' Spd. 11-29-50 Acidized 4000 gals. Calhoun Cons. Pool.

RICHLAND COUNTY (Continued)

3N, 11E, Olney Twp.

18, NE SE SE. A. B. C. Leasing Co. #1 T. A. Dauwalder. WOC 1-30-51. Spd. 1-26-51 WN (Claremont Pool).

3N, 14W, Claremont Twp.

21, SE SE SE. A. J. Slagter, Jr. #1 Borger. D&A 1-16-51 TD 3206' Sto. Genevieve ls., top 3113' Spd. 12-31-50 WN (Parkersburg North Pool).

27, SW SE SE. V-T Drlg. Co. #1 J. Beasley. Comp. 1-16-51 IP 109 BOP & 10 BW TD 3175' McClosky ls., top 3169' Spd. 11-26-50 Acidized 1000 gals. Bonpas Pool.

29, NE NW NW. George & Wrather #1 C. W. Marshall. D&A (SO) 1-16-51 TD 3277' Sto. Genovieve ls., top 3159' Spd. 12-26-50 WN (Parkersburg North Pool).

3N, 14W, Bonpas Twp.

33, NW NE NE. Calvert Drlg. Co. #1 S. Bunn. D&A 1-16-51 TD 3156' Sto. Genevieve ls., top 3094' Spd. 1-2-51 Bonpas Pool.

33, NE SE SE. George & Wrather #1 J. H. Bunn. Comp. 1-23-51 IP 14 BOP & 20 BW TD 3122' PB 3090' Rosiclare ls., top 3079' Spd. 11-15-50 Acidized 500 gals. Bonpas Pool.

34, 330' from S. line, 430' from W. line, SW. Calvert & Ashland #1 Bunn "A". D&A (SO) 1-30-51. TD 3123' Sto. Genevieve ls., top 3073' Spd. 12-16-50 Acidized 1000 gals. Bonpas Pool.

34, SW NE NW. George & Wrather #3 F. M. Provinos. D&A 1-9-51 TD 3239' Sto. Genevieve ls., top 3080' Spd. 12-24-50 Bonpas Pool.

4N, 9E, Noble Twp.

26, SE SW NE. Pure Oil #16 F. L. Wakefield "A". Comp. 1-30-51. IP 58 BOP & 14 BW TD 2954' Rosiclare & McClosky ls. Spd. 12-29-50 Acidized 3000 gals. Clay City-Noble Cons. Pool.

4N, 10E, Preston Twp.

10, NW NE NE. Boll Bros. #1 H. Seiler. Comp. 1-30-51. IP 147 BOP TD 3005' Rosiclare ls., top 2987' Spd. 12-23-50 Acidized 4000 gals. Dundas East Pool.

SALINE COUNTY

7S, 5E, Tate Twp.

30, NW NE SE. Aurora et al #1 R. Neighbors. D&A 1-23-51 TD 3293' Sto. Genevieve ls., top 3176' Spd. 1-7-51 WN (West End Pool).

7S, 6E, Long Branch Twp.

20, NE NE NE. T. Gray #2 Ellis. D&A 1-9-51 TD 2081' Palestine ss., top 2078' Spd. 11-22-50 Long Branch Twp.

21, NW SE SW. Columbus Expl. #1 C. Cook. D&A 1-16-51 TD 2487' Glen Dean ls., top 2482' Spd. 1-5-51 Long Branch Pool.

21, SW NE SW. Perrine & Perrine #1 Thompson. D&A 1-16-51 TD 3229' PB 2111' Sto. Genevieve ls., top 3115' Spd. 9-22-50 Long Branch Pool.

SALINE COUNTY (Continued)

8S, 7E, Eldorado Twp.

19, SW SE NE. J. D. Turner #1 Bramlett Comm. D&A 1-16-51 TD 2240' Tar Springs ss., top 2186' Spd. 12-4-50 WN (Eldorado Pool).

SANGAMON COUNTY

14N, 4W, Cotton Hill Twp.

9, SW SW NE. James Castle #1 Tom Lane. D&A 1-9-51 TD 1800' Silurian ls., top 1694' Spd. 1-3-51 WF.

SHELBY COUNTY

11N, 3E, Rose Twp.

24, SW SW NW. Texas #1 P. Craig. LOC 1-30-51 WF.

14N, 2E, Moweaqua Twp.

32, 960' from S. line, 360' from E. line, NE NE. K. Rentmeister #1 J. G. Hudson. SD 1270' 1-30-51. Spd. 12-29-50 WF.

TAZEWELL COUNTY

26N, 3W, Washington Twp.

5, 6' from S. line, 356' from E. line, SE. J. Dietrich & S. Bauman #1 T. O. Short Fsg. 1-30-51. Spd. 5-24-49 WF.

VERMILION COUNTY

19N, 13W, Vance Twp.

33, 988' from N. line, 546' from E. line, NE. Stamer & Horn & Faulkner Pet. Co. #1 Catlett Estate. Drlg. 1038' 1-30-51. Spd. 8-10-50 Respd. 1-23-51. WF.

WABASH COUNTY

1N, 12W, Wabash Twp.

15, 1' from S. line, 330' from W. line, SW NW. J. M. Zanetis #1 M. Buchanan. D&A (CDU) 1-30-51. Spd. 1-19-51 Allendale Pool.

24, 443' from N. line, 330' from E. line, NE SE. D. L. Dietorle #2-A C. Wood. D&A 1-9-51 TD 2287' Ste. Genevieve ls., top 2216' Spd. 12-30-50 Allendale Pool.

2S, 13W, Coffee Twp.

5, SE SW SE. Bump Oil #1 Grace Joachim. Comp. 1-30-51 IP 40 BOP & 150 BW TD 2563' PB 2562' Cypress & Bethel ss. Spd. 11-12-50 Respd. 12-1-50 Shot 100 qts. New Harmony Cons. Pool.

5, NE SW NE. Bump Oil Co. #1 Joachim "A". Comp. 1-30-51 IP 15 BOP TD 2555' Bethel ss., top 2535' Spd. 12-14-50 Shot 40 qts. New Harmony Cons. Pool.

WASHINGTON COUNTY

2S, 4W, Plum Hill Twp.

32, NE NW SW. Rock Hill & Miami Oper. #1 Palek. Drlg. 1220' 1-30-51. Spd. 1-24-51 WF.

WAYNE COUNTY

1N, 9E, Mount Erie Twp.

30, SE SE SE. P. Fulk #1 W. F. Daubs. DST 1-30-51 Spd. 12-28-50 WN (Clay City-Noble Cons. Pool).

WAYNE COUNTY (Continued)

1N, 9E, Mount Erie Twp.

31, NE NE NE. J. M. Zanotis #1 W. F. Daubs. Tstg. 1-30-51. Spd. 12-3-50 WN (Clay City-Noble Cons. Pool).

2N, 9E, Mount Erie Twp.

27, NW NW SE. J. Miller et al #1 J. Coplea. D&A 1-16-51 TD 3310' Ste. Genovieve ls., top 3158' Spd. 1-3-51. WN (Mt. Erie North Pool).

1S, 7E, Lamard Twp.

12, SW SW NE. Davis & Johnson #1 R. L. Johnson "B". D&A 1-23-51 TD 3195' Ste. Genevieve ls., top 3103' Spd. 1-10-51 Clay City-Noble Cons. Pool.

35, SW NE NW. Aurora et al #1 Bunting "A". Comp. 1-16-51 IP 234 BOP TD 3276' Lower Ohara & McClosky ls. Spd. 12-2-50 Acidized 7000 gals. EXTENSION TO CLAY CITY-NOBLE CONS. POOL.

1S, 8E, Jasper Twp.

26, SW SW NW. Ben Nation Oil #1 C. Mark. Comp. 1-30-51 TD 3107' IP 30 BOP Aux Vases ss., top 3082' Spd. 12-17-50 Shot 102 qts. EXTENSION TO CLAY CITY-NOBLE CONS. POOL.

1S, 9E, Massilon Twp.

30, 331' from N. line, 350' from W. line, SE NW. V-T Drlg. Co. #1 Gaither-McLin Comm. D&A 1-16-51 TD 3440' Ste. Genevieve ls., top 3264' Spd. 12-17-50 WF

2S, 9E, Leech Twp.

22, SE NE SE. Skiles Oil Corp. #2 F. C. Scott "B". Comp. 1-16-51 IP 133 BOP TD 3322' Lower Ohara ls., top 3295' Spd. 12-3-50 Acidized 6000 gals. Ellery West Pool.

23, 400' from S. line, 330' from W. line, SE. Ill. Mid-Continent #1 Jones-Kendall Comp. 1-30-51 IP 108 BOP & 8 BW TD 3395' PB 3118' Bethel ss., top 3109' Spd. 12-10-50 Ellory West Pool. NEW PAY IN POOL.

26, SW SE NW. Skiles Oil Corp. #2 E. H. O'Daniel. Tstg. 1-30-51. Spd. 12-5-50 WN (Ellery West Pool).

27, NE NW NE. Aurora & N. V. Duncan et al #1 N. & H. E. Fisher. Comp. 1-30-51 IP Fl. 230 BOP & 24 BW TD 3384' PB 3350' Rosiclare ls., top 3324' Spd. 11-17-50 Acidized 5000 gals. Ellory West Pool.

34, NW NE NE. McGregor #1 Roy Fisher. Tstg. 1-30-51. Spd. 12-8-50 WN (Ellory West Pool).

3S, 5E, Four Mile Twp.

11, SE SE NE. A. J. Slagter #1 Faglo. LOC 1-30-51. WF.

3S, 6E, Orel Twp.

16, SW SE NE. Gulf #1 Gammon. Drlg. 2607' 1-30-51. Spd. 1-24-51 WN (Mayberry Pool).

WHITE COUNTY

3S, 9E, Burnt Prairie Twp.

34, SW SW NE. Gulf Oil #2 Crate (Brown). Comp. 1-16-51 IP 178 BOP & 34 BW TD 3430' PB 3416' Rosiclare & McClosky ls. Spd. 11-27-50 Acidized 3000 gals. Goldengate Cons. Pool.

WHITE COUNTY (Continued)

3S, 9E, Burnt Prairie Twp.

34, 495' from S. line, 1166' from W. line, SE. Gulf #2 Heil Est. Comp. 1-30-51 IP 45 BOP & 10 BW TD 3485' PB 3440' Rosiclare ls., top 3412' Spd. 11-15-50 Acidized 3000 gals. Goldengate Cons. Pool.

35, 330' from W. line, 0' from N. line, NE SW. Horndon Drlg. #2 Shoemann. D&A 1-9-51 TD 3497' Ste. Genevieve ls., top 3365' Spd. 12-20-50 Goldengate Cons. Pool.

3S, 10E, Gray Twp.

23, NW NE NE. Yingling & W. Duncan #1 H. F. Higginson. Comp. 1-30-51. IP 15 BOP TD 2413' PB 1915' Biehl ss., top 1901' Spd. 12-19-50 Albion Cons. Pool.

24, NW NE NE. J. Hinkle #3 Horton. Comp. 1-9-51 IP 49 BOP TD 3120' Rosiclare ls., top 3099' Spd. 11-25-50 Acidized 1000 gals. Phillipstown Cons. Pool.

3S, 11E, Gray Twp.

19, 330' from N. line, 330' from W. line, Sec. Hinkle Drlg. Co. #1 Nollie Horton. Comp. 1-30-51 IP 30 BOP TD 3183' PB 3110' Rosiclare ls., top 3067' Spd. 10-13-50 Acidized 2000 gals. Phillipstown Cons. Pool.

4S, 10E, Phillips Twp.

15, NW SE SE. B. Kidd #1 H. F. Higginson. D&A 1-9-51 TD 3235' Ste. Genevieve ls., top 3084' Spd. 12-14-50 WN (Crossville Pool).

19, C NE NW. Fox & Fox #1 Williams "C". Tstg. 1-30-51. WN (Centerville East Pool).

21, NW SE NE. R. Halbert #1 Shepphard. Drlg. 2955' 1-30-51. Spd. 1-5-51. WN (Crossville Pool).

35, NE NE NW. George & Wrather #1 Spencer. D&A (SO) 1-9-51 TD 3119' Ste. Genevieve ls., top 3003' Spd. 12-1-50 Shot 30 qts. Acidized 1500 gals. WN (Phillipstown Cons. Pool).

5S, 10E, Hawthorne Twp.

24, SE NW NE. J. Hinkle #2 Ramming. Comp. 1-23-51 IP 30 BOP TD 3030' Rosiclare ls., top 3017' Spd. 11-7-50 Acidized 1000 gals. Maunie North Pool.

24, NE SE NE. J. Hinkle #8 Ramming. D&A (SO) 1-9-51 TD 2363' Tar Springs ss., top 2358' Spd. 12-10-50 Shot 53 qts. Maunie North Pool.

24, SE NE NE. J. Hinkle #9 Earl Ramming. Comp. 1-30-51. IP 115 BOP TD 3008' Rosiclare ls., top 3002' Spd. 12-20-50 Acidized 2000 gals. Maunie North Pool.

30, SW NW SW. G. C. Schoonmaker #1 C. Desper. D&A 1-30-51 TD 3186' St. Louis ls., top 3176' Spd. 12-31-50 WN (Storms Pool).

5S, 14W, Hawthorne Twp.

7, NE NE SE. I. White #1 Ford. Comp. 1-23-51 IP 30 BOP TD 2979' McClosky ls., top 2972' Spd. 12-13-50 Acidized 5000 gals. New Harmony Cons. Pool.

WHITE COUNTY (Continued)

5S, 14W, Hawthorne Twp.

8, NE SW NW. Superior #G-7 H. C. Ford et al. Comp. 1-30-51 IP 65 BOP TD 2897' Aux Vases ss., top 2868' Spd. 12-13-50 Shot 120 qts. New Harmony Cons. Pool.

6S, 8E, Indian Creek Twp.

36, 660' from N. line, 330' from E. line, NW SE. H. Atha #1 E. Johnson. D&A 1-30-51. TD 3090' Ste. Genevieve ls., top 2986' Spd. 1-6-51 Roland Pool.

6S, 9E, Heralds Prairie Twp.

2, SE SE SW. Noah Pet. Co. #1 E. G. Matsel. D&A 1-9-51 TD 3184' Ste. Genevieve ls., top 3080' Spd. 12-16-50 Storms Pool.

12, SW SW SE. C. E. Brehm #6 Renshaw. Comp. 1-30-51 IP 28 BOP TD 2278' Waltersburg ss., top 2241' Spd. 12-27-50 Shot 60 qts. Storms Pool.

12, NW SE SE. Sinclair Oil & Gas & Ohio #3 E. Morris. Comp. 1-9-51 IP 30 BOP TD 2274' Waltersburg ss., top 2252' Spd. 12-5-50 Shot 45 qts. Storms Pool

13, SE NW NE. C. E. Brehm #4 Renshaw. Comp. 1-30-51 IP 17 BOP & 6 BW TD 2282' Waltersburg ss., top 2258' Spd. 12-14-50 Shot 40 qts. Herald North Pool.

36, S/2 NE NW. Lohman & Johnson #1 W. Questell. D&A 1-23-51 TD 3074' Ste. Genevieve ls., top 2957' Spd. 1-2-51 Herald Pool.

6S, 11E, Emma Twp.

6, 177' from S. line, 330' from E. line, NW Frl. Nat'l. Assoc. Pet. #1 Truscott Hrs. "B". Csg. 1-30-51. Spd. 11-18-50 WN (Maunie South Pool).

19, NW SW SW. Magnolia #1 R. S. Finn. Comp. 1-9-51 IP 16 BOP TD 2301' PB 2297' Tar Springs ss., top 2285' Spd. 12-12-50 Shot 20 qts. Maunie South Pool.

30, NW NW SW. Farrell & Ripley #1 Westergard Hrs. SD 2999' 1-30-51. Spd. 11-30-50 WN (Maunie South Pool).

7S, 8E, Indian Creek Twp.

8, SE SW NW. H. Atha #1 M. Delap. Tstg. 1-30-51. Spd. 1-2-51. WN (Gossett Pool).

8, 330' from S. line, 453' from W. line, SE SW. H. Atha #1 Johnson, Ellis, et al POP 1-30-51 Spd. 12-28-50 WN (Gossett Pool).

10, SE SW NW. Buchman & O'Neal #1 S. Campbell. D&A (SO) 1-23-51 TD 3204' Ste. Genevieve ls., top 3071' Spd. 1-6-51 Roland Pool.

7S, 9E, Heralds Prairie Twp.

11, NW SE NW. Shakespeare Oil #8 H. Questell. D&A 1-9-51 TD 1457' Spd. 12-23-50 Herald Pool.

OLD WELLS REWORKED

CHRISTIAN COUNTY

13N, 1E, Prairieton Twp.

4, SE NE SE. Collins Bros. #1-A Sherman. Comp. 1-23-51 IP Fl, 1,607 BOP TD 2316' Devonian ls. Acidized 2000 gals. Assumption North Pool. Formerly a producer.

EDWARDS COUNTY

1S, 14W, Bone Gap Twp.

9, NE SE NE. G. Wickham (Was R. P. Johnson) #1 Morgan. MIRT 1-30-51. WF. Formerly D&A.

MADISON COUNTY

4N, 6W, Marine Twp.

8, NW SE NE. E. A. Obering #6 Heuser. Comp. 1-16-51 IP 24 BOP TD 1804' Silurian ls., top 1802' Acidized 2000 gals. Marine Pool. Formerly a producer.

RICHLAND COUNTY

2N, 14W, Bonpas Twp.

8, SE SE NW. N. Redwine #1 Daubs. D&A 1-9-51 TD 4315' Salem ls., top 3680' Parkersburg Cons. Pool. Formerly a producer.

WINNEBAGO COUNTY

44N, 2E, Rockford Twp.

24, SW NW NW. Ivan A. Seele et al #1 Seele. SD 1045' 1-30-51. WF. Formerly a junked hole.

PRODUCING WELLS PLUGGED - NOVEMBER 20, 1950 to JANUARY 20, 1951*

Company	Farm and Well Number	Location	Total Depth in Feet	Date Plugged	Pool Name
		BOND COUNTY			
Bond Co. Gas Co.	Alice Price #1	1151' NL, 471' EL, NE NW, 29-6N-3W	925	12-14-50	Ayers
" " " "	Dorris #1	400' NL, 670' WL, NW, 29-6N-3W	918	12-12-50	"
		CLARK COUNTY			
Dr. Bert Roan	Moser #1	NE NE SW, 34-9N-14W	595	10-5-50	Johnson S.
Schafer & Granhold	Cusick #1	NE NE SW, 20-11N-10W	2135	11-22-50	Weaver
		CLAY COUNTY			
Pure Oil Co.	J. Earl Moseley A #1	E/2 NW SW, 16-2N-8E	3050	1-9-51	Clay City-Noble Cons.
Aurora Gasoline (Tuley & Carter)	N. Moseley et al #1	NE NW SE, 34-3N-8E	2985	10-18-50	" "
J.W. Rudy	Shannon Holman #1	NE NW SE, 3-2N-8E	3053	10-2-50	" "
Nat'l. Refining Co.	Alta C. Thing	585' NL, 330' WL, NW, 24-3N-6E	2992	11-3-50	Flora
Homer Luttrell	Reed Heirs #14	NE NE, 15-5N-5E	2496	10-19-50	Iola Cons.
" "	" " #4	NW NW NE, 15-5N-5E	2305	10-20-50	" "
Gulf	Walter Phillips #3	NW SE SW, 12-4N-8E	3039	1-15-51	Passport
"	E. Reed "B" #1	SE NW NW, 26-4N-7E	2624	1-9-51	Sailor Springs Cons.
Carl Robinson	W.S. Tooley #3	SW SW SW, 26-4N-7E	2615	12-22-50	" "
Nat'l. Refg. Co.	M.E. Eastin #2	NE SE NW, 26-4N-7E	2334	12-20-50	" "
Ashland Oil & Refg.	Schnepp A #1	NW SE NW, 5-5N-7E	2813	11-30-50	" "
" " " "	" #A-2	SE SE NW, 5-5N-7E	2815	11-26-50	" "
Robinson-Puckett Inc.	Tolliver Reed #1	SE NW SW, 26-4N-7E	2621	12-15-50	" "
" " "	J.O. Tolliver "A" 6	SW NE SW, 26-4N-7E	2620	12-12-50	" "
Shulman Bros.	Ohio Oil Co. #1	NW SE NE, 16-3N-7E	2975	9-25-50	" "
Texas Co.	E. Kitley #2	NW NE NW, 16-2N-7E	3109	10-11-50	Stanford S.
J.L. Black	Roger Hayes #1	330' SL, 480' WL, NW, SE, 5-4N-6E	2759	9-19-50	Riffle
		CLINTON COUNTY			
Alois Schiermann	Golder #2	330' SL, 1650' WL, NW, 7-3N-2W	1179	12-5-50	Beaver Creek S.
" "	" #1	1650' NL, 1650' WL, NW, 7-3N-2W	1182	12-9-50	" " "
T. M. Conrey	Reupke #5	SW NW SE, 23-3N-3W	1126	12-16-50	Carlyle N.
Bert Fields	R. Buehler #2	100' NL, 1149' WL, NW, 12-1N-1W	2918	9-8-50	Centralia
		COLES COUNTY			
Victor M. Scheef	Udell #10	NE SW NE, 15-11N-7E	2001	11-18-50	Mattoon
Earnest Kruger	Martha Fender #1-A	230' NL, 230' WL, NE NE, 17-12N-14W	282	12-2-50	Westfield N.

* Includes some wells plugged earlier but not previously reported.

PRODUCING WELLS PLUGGED - NOVEMBER 20, 1950 to JANUARY 20, 1951 (Continued)

Company	Farm and Well Number	Location	Total Depth in Feet	Date Plugged	Pool Name
		CRAWFORD COUNTY			
Ohio Oil Co.	A.N. Vinsel a/c 1 #15	210' NL, 700' WL, NW SW, 15-5N-12W	1026	11-22-50	Parker
" " "	" " " " " #16	200' NL, 200' WL, NW SW, 15-5N-12W	1010	11-18-50	"
J.C. Downey	G.W. Freeland #3	180' NL, 20' EL, SW SE NE, 14-8N-14W	854	10-27-50	Bellair
" " "	" " " #9	460' NL, 520' EL, SE NE, 14-8N-14W	835	10-31-50	"
" " "	B.F. Lake #3	210' NL, 230' EL, SE SW NE, 14-8N-14W	867	11-3-50	"
Forest Oil Corp.	G. Payne	220' NL, 60' EL, SE SE, 2-8N-14W	580	11-24-50	"
" " "	" "	110' SL, 200' WL, SE SE, 2-8N-14W	590	11-29-50	"
" " "	D. Nash # 10	180' NL, 250' EL, SE NW, 11-8N-14W	944	11-17-50	"
James Watts	Valmore Parker #2	220' SL, 640' WL, NW NW, 2-5N-13W	880	12-26-50	Main
State Pipe & Supply	P.J. Garrard #4	240' NL, 220' EL, NW NW, 7-5N-12W	1006	12-18-50	"
" " " "	E.D. Skidmore, Gdn. #1	210' SL, 190' EL, NE NE, 12-5N-13W	985	11-29-50	"
" " " "	" " " " #3	645' SL, 240' WL, NE NE, 12-5N-13W	837	12-22-50	"
" " " "	" " " " #5	12-5N-13W, NE NE	1000	12-20-50	"
" " " "	" " " " #7	200' SL, 200' EL, NE NE, 12-5N-13W	755	11-30-50	"
" " " "	W. Dunlap #1	210' NL, 220' EL, NW NE, 12-5N-13W	694	12-30-50	"
" " " "	" " " #3	240' SL, 300' EL, NW NE, 12-5N-13W	922	12-27-50	"
" " " "	" " " #7	210' SL, 200' WL, SE NE, 12-5N-13W	992	12-30-50	"
" " " "	John Kent #1	200' SL, 660' WL, NE, 7-5N-12W	1054	1-4-51	"
M. L. Dorsey	Wm. Butler #1	200' NL, 200' EL, NW SW, 24-6N-13W	970	10-28-50	"
" " "	" " #5	640' NL, 660' EL, NW SW, 24-6N-13W	978	10-31-50	"
" " "	A. J. Holmes #1	240' SL, 560' WL, SE SW, 30-8N-12W	965	10-24-50	"
" " "	" " " #7	200' SL, 200' WL, SE SW, 30-8N-12W	955	10-30-50	"
" " "	T. J. Kirk #7	200' SL, 200' EL, NE SE SE, 25-7N-13W	1165	10-23-50	"
" " "	C. & J.E. Manhart #4	540' NL, 260' WL, NE NW, 13-7N-14W	963	10-31-50	"
" " "	A. G. Meserve #1	200' NL, 420' WL, NE NW NE, 29-7N-12W	1061	11-9-50	"

PRODUCING WELLS PLUGGED - NOVEMBER 20, 1950 to JANUARY 20, 1951 (Continued)

Company	Farm and Well Number	Location	Total Depth in Feet	Date Plugged	Pool Name
		CRAWFORD COUNTY (Continued)			
M. L. Dorsey	A. G. Meserve #8	460' NL, 130' WL, SE NW NE, 29-7N-12W	1090	11-6-50	Main
" " "	" " " #12	620' NL, 130' WL, SE NW NE, 29-7N-12W	1020	11-7-50	"
" " "	" " " #16	240' NL, 550' WL, NE SW NE, 29-7N-12W	969	11-2-50	"
" " "	" " " #17	460' NL, 200' WL, NE, 29-7N-12W	969	11-10-50	"
" " "	" " " #18	400' SL, 200' EL, NW NE, 29-7N-12W	1196	11-3-50	"
State Pipe & Supply Co.	P. J. Garrard #1	220' SL, 200' WL, NW NW, 7-5N-12W	987	11-27-50	"
State Pipe & Supply Co.	P. J. Garrard #2	220' SL, 240' WL, NW NW, 7-5N-12W	765	11-25-50	"
State Pipe & Supply Co.	P. J. Garrard #3	620' NL, 250' EL, NW NW, 7-5N-12W	1012	11-22-50	"
Ohio Oil	W.W. Arnold a/c 3 #1	180' NL, 200' EL, SW, 20-7N-13W	1094	11-16-50	"
M. L. Dorsey	O. W. Kirk #2	660' NL, 200' WL, NE NW, 32-7N-12W	1216	10-26-50	"
B. L. Hunt	Evans #1 A	355' NL, 330' WL, NE NW, 24-8N-13W	1016	10-30-50	"
State Pipe & Supply Co.	F. M. Frost #3	180' SL, 660' EL, SW SW, 6-5N-12W	1010	11-30-50	"
State Pipe & Supply Co.	F. M. Frost #4	220' SL, 220' EL, SW SW, 6-5N-12W	984	12-4-50	"
State Pipe & Supply Co.	F. M. Frost #8	660' SL, 220' WL, SE SW, 6-5N-12W	1000	12-8-50	"
		CUMBERLAND COUNTY			
Forest Oil	Fred Krile #14	240' NL, 160' WL, SW NW NW, 12-10N-10E	634	11-25-50	Siggins
" "	" " #15	230' SL, 153' WL, NW NW NW, 12-10N-10E	618	11-28-50	"
" "	" " #16	150' SL, 150' WL, NW NW, 12-10N-10E	624	12-30-50	"
Ohio Oil	S. Sidwell #1	200' NL, 150' EL, SW SE, 2-10N-10E	457	12-13-50	"
" "	" " #2	200' NL, 650' EL, SW SE, 2-10N-10E	474	12-23-50	"
" "	" " #4	750' NL, 200' EL, SW SE, 2-10N-10E	490PBTD	12-18-50	"
" "	" " #5	180' SL, 200' EL, SW SE, 2-10N-10E	508PBTD	12-21-50	"
" "	" " #6	200' SL, 660' EL, NW SE, 2-10N-10E	446	12-29-50	"
" "	" " #7	200' SL, 180' EL, NW SE, 2-10N-10E	463	12-27-50	"

PRODUCING WELLS PLUGGED - NOVEMBER 20, 1950 to JANUARY 20, 1951 (Continued)

Company	Farm and Well Number	Location	Total Depth in Feet	Date Plugged	Pool Name
		EDGAR COUNTY			
Alvin N. Roth &	Bartelmay Whisnand #2-A	1035' NL, 330' EL, NW NW, 10-13N-14W	178	10-23-50	Warrenton-Borton
		EDWARDS COUNTY			
Ill. Mid Continent	Claude Cowling #1	NW NW NW, 21-2S-14W	3095	12-30-50	Albion E.
Nat'l. Drlg. Co.	Martha Maas #1	NW SE SW, 8-1N-14W	2844	11-28-50	Parkersburg S.
Fred A. Noah & Son	Dale D. Moore #1	SW NE NW, 30-2S-10E	3339	11-16-50	Ellery
E. A. Obering	Elbert Lambert Comm. #2	858' SL, 990' WL, SW SE, 31-1S-14W	3208	11-27-50	Albion Cons.
" " "	C.C.C. Gray #1	330' SL, 1952' WL, SW, 31-1S-14W	3161	12-1-50	" "
Aurora (R.A. Harris)	S. Marriott et al #1	822' NL, 1316' WL, NE, 4-2S-14W	2998	12-28-50	Browns
Miracle & Steber	Stella Jacks #1	2970' SL, 330' WL, SW, 7-1N-11E	3280	12-23-50	Maplegrove E. " "
		EFFINGHAM COUNTY			
Ashland Oil & Refg.	Ferdinand W. Weibking #5	SE NW NE, 29-6N-7E	2890	11-23-50	Sailor Springs " " Cons.
V.G. Duncan & Jas. N. Hockman	Krueger #1	NW SE SE, 32-6N-7E	2886	11-20-50	" " "
J.H. Williams	Bushue #1	SW NW, 16-6N-6E	2653	12-15-50	Hill
		FAYETTE COUNTY			
Carter Oil	Emily Sherman #2	NE NW NW, 29-8N-3E	1621	12-14-50	Louden
" "	C. McCann #2	315' NL, 268' WL, NE SE, 31-8N-3E	1581	12-15-50	"
L.M. Glasco & J.Y. Lewis	German Reform Church #1A	60 links W of NW cor., NE SE, 30-6N-3E	1624	10-23-50	St. James
		GALLATIN COUNTY			
C.E. Skiles	J.P. Holland #1	SW SW NE, 28-7S-9E	3090'	10-4-50	Cottonwood
W.E. Allund, W.J. Richardson et al	Edward Frey #1	1470' NL, 2310' WL, NW, 19-8S-10E	1848	11-30-50	Inman W. Con.
T.A. Farrall	C. I. Oldham #1	NE NE NW, 24-9S-9E	2836	11-29-50	Shawneetown
		JEFFERSON COUNTY			
Magnolia	C.W. Pierce C #3	NE NW NE, 22-1S-4E	2939	12-21-50	Coil West
		HAMILTON COUNTY			
J. W. Rudy	Marlow #1	NW NW SE, 29-3S-7E	3426	11-30-50	Aden Cons.
Stewart Oil Co.	Melton #3	SW NE NW, 7-6S-6E	3088	12-10-50	Rural Hill
		JEFFERSON COUNTY			
Charles C. White	Watson Heirs #1	550' NL, 330' EL, NE SW, 30-1S-2E	2066	10-11-50	Boyd
Magnolia	C. W. Pierce C #2	NW NE NE, 22-1S-4E	2718	12-16-50	Coil West

PRODUCING WELLS PLUGGED - NOVEMBER 20, 1950 to JANUARY 20, 1951 (Continued)

Company	Farm and Well Number	Location	Total Depth in Feet	Date Plugged	Pool Name
		JEFFERSON COUNTY (Continued)			
William Bell	Raymond Sledge #1	NE NE NW, 20-1S-4E	2810	9-29-50	Divide East
Budiselick & Modert	Lydia Wallace #1	SW SE SE, 28-3S-3E	2744	10-7-50	King
		LAWRENCE COUNTY			
Ill. Mid Continent	E. Deckard #1	NW SE NE, 5-2N-11W	1895	10-10-50	Lawrence
Borough, Breen et al	Tracy Farm #1	600' NL, 220' WL, NW SE, 13-3N-12W	1685	11-10-50	"
Ohio Oil	S. E. Hazel a/c 2 #45	660' SL, 280' EL, NE SE, 19-4N-12W	1704	11-16-50	"
" "	R. M. Kirkwood #4	800' SL, 450' EL, NE, 14-3N-12W	1760	11-28-50	"
" "	" " " #10	1100' NL, 1100' EL, NE, 14-3N-12W	1600	12-14-50	"
" "	John Swail #1	200' NL, 180' EL, SE SW, 16-3N-12W	1329	11-9-50	"
" "	" " #2	200' NL, 660' EL, NW SE, 16-3N-12W	1325	11-17-50	"
" "	" " #8	180' SL, 660' WL, NW SE, 16-3N-12W	1316	12-20-50	"
" "	" " #26	660' NL, 660' EL, SE SW, 16-3N-12W	1335	11-28-50	"
" "	" " #29	180' NL, 660' EL, NW, 21-3N-12W	1323	12-9-50	"
Vern Smith & Mark Coffman	Ralph E. Buchanan #1	726' SL, 990' WL, NW, 1-2N-12W	1831	12-5-50	"
W.C. McBride	Silurian Lot #8	29-4N-12W	1357	11-25-50	"
Ohio Oil	M. McGrayal #3	200' SL, 600' EL, NE SW, 16-3N-12W	1369	12-14-50	"
" "	S.J. McPherson #7	10' SL, 330' WL, NW SW, 12-3N-12W	1796	PBTD 12-14-50	"
" "	C. L. Lewis #14	40' SL, 240' EL, SW SW, 20-4N-12W	1335	12-18-50	"
" "	" " " #24	70' SL, 50' EL, SW SW, 20-4N-12W	1632	12-1-50	"
" "	W.E. Robins a/c 2 #2	230' NL, 130' EL, SE, 27-3N-12W	1261	12-14-50	"
" "	A.L. Gould #6	180' SL, 290' WL, SE SE, 35-3N-12W	1627	12-30-50	"
" "	W.E. Robins a/c 2 #7	200' NL, 200' EL, SE, 27-3N-12W	1835	12-22-50	"
" "	" " " " " #18	280' NL, 80' EL, NW SE, 27-3N-12W	1800	1-5-51	"
John M. Zanetis	Grace Conrad #1	330' SL, 416' WL, SW, 33-3N-11W	1862	12-4-50	"
First Nat'l. Bank (Alton Trust Co.)	Shaw-Gray-Lahr #3	400' NL, 660' EL, SE, 13-4N-11W	791	1-11-51	Russellville
		MADISON COUNTY			
George Cassen	Holtman #1	300' NL, 330' EL, SW, 5-4N-6W	1793	12-21-50	Marine

PRODUCING WELLS PLUGGED - NOVEMBER 20, 1950 to JANUARY 20, 1951 (Continued)

Company	Farm and Well Number	Location	Total Depth in Feet	Date Plugged	Pool Name
		MARION COUNTY			
John Pugh	Ruth Geilhousen #1	SW SW NW, 18-1N-1E	1384	10-10-50	Centralia
		RICHLAND COUNTY			
J.V. Wicklund	McCauley #1-B	330' NL, 542' EL, SW NW, 7-2N-9E	2996	12-7-50	Schnell
Hass-Goldherd	Jacob Von Alman #1	330' NL, 120' WL, SW NE, 31-5N-14W	3030	10-11-50	Stringtown
Perry Fulk	Ceceil Robards #1	755' NL, 330' WL, SW SW, 10-3N-9E	3642	9-30-50	Clay City-Noble Cons.
Carter Oil	R. Watkins #4	SW SW SW, 34-4N-9E	2995	11-17-50	" "
" "	Watkins #5	SE SE SE, 33-4N-9E	3005	11-22-50	" "
Pure Oil	Kalley Cook #2	NW NW SW, 24-4N-9E	2620	10-3-50	" "
" "	C. H. Snider #3	50' NL, 330' WL, SE, 6-4N-10E	2895	10-11-50	" "
		WABASH COUNTY			
Continental Oil	C.J. Schrodt #2	NW NE SE, 26-1S-13W	2333	12-4-50	New Harmony Cons.
Sohio Petroleum	Up De Graf #9 (Gray)	150' SL, 260' WL, SE, 14-3S-14W	2883	10-16-50	" "
O'Meara Bros.	Coleman #1	90' SL, 840' WL, NE, 20-1S-12W	2043	11-18-50	Mt. Carmel
W.C. McBride, Inc.	George Smith #1	SE NE NW, 33-2N-13W	2544	12-6-50	Lancaster
		WAYNE COUNTY			
T.J. Pentecost	Ellis Consol. #1	190' SL, 182' WL, NW, 14-1S-7E	3185	10-5-50	Clay City-Noble Cons.
Richard W. Meishner	Bestow Cons. #1	514' SL, 172' WL, SW, 11-1S-7E	3151	10-6-50	" "
Robinson-Puckett	Henson Prudential #1	330' NL, 380' EL, SE NW, 30-1S-8E	3301	10-5-50	" "
Don Slape	S. O. Hosselton #1	NW NW NE, 29-2N-8E	3010	12-3-50	" "
Sohio Petroleum	Spriggs #1	226' NL, 47' WL, NE NE, 15-1S-7E	3149	12-13-50	" "
" "	Minnie Spriggs #2	990' NL, 532' EL, NE, 15-1S-7E	3137	12-9-50	" "
Tom Pentacost	Bridges #1	958' NL, 123' WL, NW, 14-1S-7E	3158	11-8-50	" "
		WHITE COUNTY			
Delta Drlg.	Boultinghouse #1	NW NE NW, 16-4S-14W	2861	10-9-50	New Harmony Cons.
" "	" #4	SW SW NW, 16-4S-14W	2844	10-4-50	" " "
" "	" #6	SE SW NW, 16-4S-14W	2857	10-6-50	" " "
Superior Oil	E.M. Fitton #A-27	SW NE NE, 32-4S-14W	2740	10-4-50	" " "
Exchange Oil	A.S. Rudolph #9	SE NW SW, 12-6S-9E	2271	10-9-50	Storms
Joe Blalack	Lee Walker #1	150' SL, 900' EL, SE NE, 29-6S-10E	3060	11-24-50	Concord
Ashland Oil & Ref.	W.T. Hardy #1	SW SW SE, 35-4S-10E	3149	11-21-50	Phillipstown Cons.
Sol Bronstein	Stanley #1	NW NW NE, 30-4S-11E	1378	10-18-50	" "

DRY HOLES PLUGGED - NOVEMBER 20, 1950 to JANUARY 20, 1951*

Company	Farm and Well Number	Location	Total Depth in Feet	Date Plugged	Wildcat or Pool Name
		BOND COUNTY			
Theo. Myers	Lurkins #1	NW NE NW, 31-5N-2W	1292	12-3-50	Wildcat
Miami Oper. Co.	Adams #1	SE NE NW, 4-5N-2W	3270	12-15-50	"
John L. Neary	E. H. Paul #1	SE SE NE, 5-5N-2W	1225	12-29-50	"
Miami Oper. Co.	Anderson #5-A	NW NE NE, 16-6N-2W	896	12-29-50	Woburn Cons.
Frank & Bassett	Ballenot #1-B	430' NL, 330' WL, NE NE, 10-6N-2W	1080	12-27-50	Woburn Cons.
		CHRISTIAN COUNTY			
Werner Oil Co.	Townsend #1	SE NE SW, 5-11N-1W	1420	10-29-50	Wildcat
Collins Bros. Oil Co.	F. Simpson #1	SW SE SW, 23-14N-1E	2411	11-2-50	"
Mid Globe Oil Corp.	John W. Myers #1	SE NW NE, 10-13N-1E	2343	11-30-50	Assumption N.
		CLARK COUNTY			
Robert C. O'Hair	Griffith #1	330' NL, 389' WL, NE, 3-11N-13W	1067	12-16-50	Wildcat
Parker James	Deloughery #1	330' NL, 802' WL, SW, 33-12N-10W	2091	12-24-50	"
Everett Smitley	L. Garner #1	SE NE SW, 18-11N-10W	2225	12-20-50	"
Claypool Drlg. Co.	VessBennett #1-B	NE NW NE, 18-9N-13W	625	11-7-50	Johnson S.
Ben Schapiro	F. Loftis #1	NW NE NW, 22-9N-14W	652	12-23-50	" "
Frederick B. Cline	Frank Welsh #1	330' SL, 820' WL, NW SW, 28-12N-10W	1137	12-15-50	State Line
Kellie R. Sutton	Bradford #1	NE NE NW, 23-12N-14W	465	11-2-50	Inclose
Dr. B.W. Johnson	Eugene B. Bradford #1 (#2)	SW NE NW, 23-12N-14W	375	10-31-50	"
Ward W. Dayton	C. Hughes #1	330' SL, 380' WL, NW, 29-11N-10W	2058	11-3-50	Weaver
Golden McNary	Carper #1	330' SL, 367' EL, SW NE, 30-10N-13W	498	8-24-48	Martinsville
Van Tarble	Tarble #1-A	900' NL, 340' WL, NW SW, 1-11N-14W	450	11-22-50	Westfield E.
		CLAY COUNTY			
S. Garfield	Errol L. Woods #1	NE NW NE, 14-4N-6E	2992	1-1-51	Wildcat
Miami Oper. Co.	Tanner & Busse #1	SW SW SW, 14-4N-6E	3008	11-22-50	"
Nat'l. Assoc. Pet.	Jennie Dayton et al #1	SE SW NE, 2-2N-5E	2981	10-22-50	Kenner South
Skiles Oil Corp.	Hinterscher - Kessler Comm. #1	NE SE SW, 4-4N-8E	2977	11-27-50	Ingraham
Carter Oil	Viola Gibson #1	NE SW SW, 11-4N-5E	2730	12-2-50	Iola South
George & Wrather	Jeffers #1	NE NW SW, 11-4N-5E	2700	12-14-50	" "
Gulf Refg.	Cealia #1	SE NW SW, 1-4N-8E	3143	12-27-50	Passport
		CLINTON COUNTY			
L.M. Poynter	L.M. Poynter #1	SW SW NE, 5-2N-2W	1405	12-18-50	Wildcat
James O. McCue	Simonton-Gallatin #1	SW NE SE, 27-1N-3W	1526	11-23-50	"
Arnold Wilson Corp.	Beckmann #1	SE SE NE, 19-3N-3W	1297	1-4-51	"

* Includes some wells plugged earlier but not previously reported.

DRY HOLES PLUGGED - NOVEMBER 20, 1950 to JANUARY 20, 1951 (Continued)

Company	Farm and Well Number	Location	Total Depth in Feet	Date Plugged	Wildcat or Pool Name
		CLINTON COUNTY (Continued)			
Clarence T. Smith	Yantis Heirs #1	SW NW NE, 27-3N-1W	2865	12-30-50	Wildcat
Carter Oil	Nichalas Prasuhn #1	NE SW NE, 23-1N-3W	1538	12-19-50	"
John F. Dunnill	Schlarmann #1	NE NW NW, 24-3N-1W	1486	12-16-50	Fairman
H.H. Derington	O'Neill #1	SE NW SW, 13-3N-1W	1475	12-23-50	"
Geo. P. Vye	Niemeyer #1	1020' NL, 92^{0}' WL, SE, 12-2N-4W	1075	12-23-50	Frogtown
Joel Harding	Haumesser #1	NW NE NE, 15-2N-3W	1122	11-19-50	Carlyle
Edgar F. Smith	Edgar F. Smith #3	SE SW NE, 24-3N-3W	1174	12-7-50	Carlyle N.
" " "	" " " #1	SW NW NE, 24-3N-3W	1174	12-1-50	" "
T. M. Conrey	King #3	NW NE SW, 23-3N-3W	1150	12-14-50	" "
" " "	Al, Kneier #2	SE SE SE, 11-3N-3W	1127	11-23-50	Beaver Creek South
		COLES COUNTY			
J.L. Early	Katherine C. Carroll et al #1	SE NW NE, 36-14N-10E	980	10-5-50	Wildcat
F.D. Walker	Frank S. Temples #1	550' NL, 330' WL, NW, 31-14N-11E	2355	10-8-50	"
Forrest S. Blunk	Slater #1	NW SW SE, 21-14N-14W	154	12-5-50	Warrenton-Borton
Perrine & Perrine	John W. Robinson #1	NE SE NE, 17-12N-14W	290	12-29-50	Westfield N.
F. R. Stocker	J. M. Hite #1	SE SW NE, 16-12N-14W	1487	1-15-51	" "
George Zicos	Martha Fender #2	NE NE NE, 17-12N-14W	499	12-22-50	" "
		CRAWFORD COUNTY			
Ryan & Sharp	Gifford C. Parker #1	408' NL, 330' WL, SE NE, 13-5N-12W	1016	1-11-51	Main
Skiles Oil Corp.	Neidigh Comm. #P-2	260' SL, 330' WL, NW SW, 31-7N-12W	1091	12-9-50	"
" " "	Athey Comm. #1	S SW NE, 6-7N-12W	1050	11-22-50	"
" " "	Emerson Walker #1	SE SE SW, 26-6N-12W	1613	11-5-50	Flat Rock
		EDGAR COUNTY			
R. L. Grigsby	F. Logan #1	SW NE SW, 11-15N-13W	680	11-24-50	Wildcat
		EDWARDS COUNTY			
Ben H. Nation	Frank Hortin #1	305' SL, 330' EL, NE SE, 28-2S-10E	3305	1-4-51	Wildcat
Aurora	Roy L. Severns et al Comm. #1	NW NW NW, 18-1S-10E	3402	11-19-50	"
Francis L. Beard	L.F. Marriott et al #1	SE SE NE, 21-2S-14W	3113	12-8-50	"
Aurora	Franklin-Crackel #1	SE SE NW, 33-2S-10E	3337	12-6-50	Ellery S.
Edward T. Robinson (J. M. Miller)	M. W. Ahlfeld #1	SE NE SE, 19-1N-10E	3294	11-30-50	Maplegrove
E. T. Robinson	Knackmuhs #1	N/2 SE SW, 20-1N-10E	3302	12-15-50	"
		EFFINGHAM COUNTY			
Smith Oil Associates	T.C. Clow "C" #1	1650' SL, 990' WL, SW, 31-8N-4E	1971	11-21-50	Wildcat

DRY HOLES PLUGGED - NOVEMBER 20, 1950 to JANUARY 20, 1951 (Continued)

Company	Farm and Well Number	Location	Total Depth in Feet	Date Plugged	Wildcat or Pool Name
		EFFINGHAM COUNTY (Continued)			
P.N. Wiggins Jr.	Ralph Macklin #1	C SW SE, 8-6N-6E	5000	11-26-50	Wildcat
Texas	P. H. Tonn #1	NW NW SW, 3-6N-5E	2552	12-6-50	"
V.G. Duncan & Jas. N. Hockman	Krueger #2	SE NW SE, 32-6N-7E	2904	11-23-50	Sailor Springs Cons.
		FAYETTE COUNTY			
John B. Nicholls	Satterthwait #2	330' NL, 320' EL, NW NW, 13-6N-2E	1721	11-30-50	Wildcat
Alvin W. Johnson	C.F. Schroeder #1	SE SE NW, 20-5N-3E	2205	12-4-50	"
Continental Oil Co.	Frank Springman #1	NW SE NW, 26-8N-2E	2038	12-12-50	"
Mark Twain Prod. Co.	Floyd Sparks #1	SW NE NW, 22-5N-1W	1582	10-26-50	"
R. L. Robbins	Ross Walker #2	330' SL, 130' WL, SE SE SE, 9-4N-1W	1406	11-24-50	"
Shakespeare	Elmer Stocks #1	330' NL, 930' WL, SE, 3-6N-3E	1818	12-27-50	"
R. L. Robbins	Willard Enloe #1	330' SL, 396' EL, SW, 28-4N-1W	1460	1-6-51	"
Homer Luttrell	Matson #4	NW SE NW, 36-9N-3E	1700	1-5-51	Louden
F. E. Breeze	Sather #2	330' NL, 170' WL, SW, 16-7N-3E	1610	12-31-50	"
Shell Oil	F. Bail #1	350' NL, 990' EL, SE, 9-7N-3E	1586	1-6-51	"
Carter Oil	Lula Bail #2	SE NE SE, 9-7N-3E	1588	12-30-50	"
" "	Mabel Wright #2	SE SW SE, 9-7N-3E	1535	12-1-50	"
Herman Graham	Florence Bail #1	SW SE SE, 16-7N-3E	1618	12-2-50	"
Carter Oil	Sally Bail #4	SW NW SW, 10-7N-3E	1694	11-23-50	"
		FRANKLIN COUNTY			
J. Wm. Everhart	Brady Jenkins #1	NE NW SE, 27-6S-4E	3238	1-2-51	Wildcat
Waller J. McGlasson	Bessie Sterns #1	660' NL, 259' EL, NW SW, 13-7S-4E	3219	12-1-50	"
Walter Duncan	O'Hara #1	NW NW NE, 7-6S-3E	2990	12-9-50	"
" "	U.S. Coal & Coke "B" #1	SE NE NE, 16-6S-3E	3030	11-26-50	"
Geo. C. Schoonmaker	Old Ben #1-A	430' NL, 210' EL, NE, 35-7S-2E	2924	1-16-51	"
		GALLATIN COUNTY			
G. L. Reasor	Bessie Bramlet #1	SW NW NW, 32-7S-9E	3315	1-7-51	Wildcat
LaGrange Pet.	Frank Martin #1	SW NW NW, 30-7S-10E	3048	12-31-50	"
J. Wm. Everhart	Claude Bruce #1	SE SE NW, 6-8S-8E	2975	12-3-50	"
Nat. Assoc. Pet.	Trustees of Schools "A" #1	NE SE SW, 16-9S-9E	2675	12-12-50	Junction
Arnold Valter	Max Wilson #1	754' NL, 1363' WL, SW NE, 3-9S-9E	2922	12-14-50	Junction No.
Skelly Oil Co.	Egyptian Tie & Timber Co. #3	SE SW NE, 21-8S-10E	2438	11-20-50	Inman E. Con.
Arnold Valter	I.B. Greene Comm. #2	NW SW NW, 23-8S-9E	2148	12-30-50	Inman W. Con.

DRY HOLES PLUGGED - NOVEMBER 20, 1950 to JANUARY 20, 1951 (Continued)

Company	Farm and Well Number	Location	Total Depth in Feet	Date Plugged	Wildcat or Pool Name
		GALLATIN COUNTY (Continued)			
Arnold Valter	Eliza Maloney #1	SE NE NE, 22-8S-9E	2562	12-22-50	Inman W. Con.
Gulf Ref.	Verda #2	NW SW NE, 12-8S-9E	2491	12-1-50	" " "
Skiles	Grover Edwards #1	330' NL, 536' EL, NE, 5-8S-8E	1972	12-20-50	Omaha
Frank & Bassett	Paul Gregg #2	360' SL, 330' EL, SE, 5-8S-8E	602	12-11-50	"
Carter Oil	Zuleme McGinley #1	SE NE SW, 33-7S-8E	1397	1-6-51	"
		HAMILTON COUNTY			
Skiles	Geo. L. Rubenacker #1	SE SE SE, 23-3S-5E	3385	1-15-51	Wildcat
Oil Management	Silas Moore #1	SW SW NE, 3-6S-5E	3462	11-26-50	"
E.N. Kaufman	James S. McDonald #1	NE SW NE, 29-4S-5E	3440	9-26-50	"
C.E. Brehm	Walter Johnson Com. #1	NE SE NE, 28-6S-5E	3215	12-7-50	"
R. L. Rea	Epperson #1	SE NE SW, 2-4S-7E	3470	11-28-50	"
J.A. Wasson	C.C. Cottingham #1	NW SW NW, 16-6S-6E	3248	11-29-50	"
Dale Hopkins	Flannigan - Porter #1	SW SE SE, 7-4S-7E	3471	12-10-50	"
Calvert Drlg.	C. H. McGill #1	NE SE NW, 15-6S-6E	3300	12-30-50	"
Nat'l. Drlg. Co.	Francis M. Fields #1	NW SW NW, 23-3S-5E	3350	12-11-50	Dahlgren
D.P. Lawhead & Geo. Cullum	Amanda Brown #1	NW SW NE, 29-3S-7E	3430	1-3-51	Aden South
Phillips Pet.	Cox #1	SW NW SE, 1-6S-5E	3201	12-28-50	Rural Hill
E.H. Kaufman	S.O. Coates #1	NW SE SE, 1-6S-5E	3325	12-11-50	" "
" " "	John Becham #2-B	SW SW NW, 12-6S-5E	3304	1-3-51	" "
C. E. Brehm	John S. Biggerstaff #1	NW NW NW, 14-5S-7E	3384	12-5-50	Thackeray
G.L. Reasor	Verla Lamkin #1	SE SE SW, 28-6S-6E	3320	12-3-50	Walpole
Miami Oper.	H. Pennington #1	SE NE SE, 35-6S-6E	3365	12-1-50	"
C. E. Brehm	Frank Becker #1	NE SW NW, 13-4S-7E	3522	12-28-50	Bungay Cons.
		JASPER COUNTY			
T. M. Pruett	J. Shott #1	NW SW NE, 20-8N-10E	2622	1-3-51	Hidalgo
		JEFFERSON COUNTY			
Nat'l. Assoc. Pet.	Williams et al #1	NE NW NE, 13-2S-3E	2979	10-18-50	Wildcat
Ward W. Dayton	Grant #1	NE NW SW, 29-3S-3E	2851	12-31-50	"
Texas Co.	E. A. Roper #1	SE NE SW, 5-1S-1E	2403	12-30-50	"
Magnolia	Omar H. Smith #1	NW NE SE, 21-3S-3E	2935	12-10-50	King
Will I. Lewis	Modlin #1	SE NW NE, 3-4S-3E	2882	12-11-50	"
Magnolia Pet.	Green & Hale Unit #1	SE NW NE, 21-3S-3E	2936	12-2-50	"
		LAWRENCE COUNTY			
George & Wrather	Wallace Stivers #1	NW SW NE, 5-2N-12W	2224	12-20-50	Wildcat
Big Four Oil Co. & Hayes Drlg. Co.	James Milhouse #1	NW NE SW, 24-3N-13W	2248	11-20-50	"
J. E. Olds	Marie C. Simon #1	330' SL, 400' EL, NW, 34-4N-10W	1789	11-27-50	"
Shephard Drlg. Co.	F. B. Childress #1	330' NL, 500' EL, NE SW, 24-4N-13W	1685	12-6-50	Lawrence

DRY HOLES PLUGGED - NOVEMBER 20, 1950 to JANUARY 20, 1951 (Continued)

Company	Farm and Well Number	Location	Total Depth in Feet	Date Plugged	Wildcat or Pool Name
		LAWRENCE COUNTY (Continued)			
W.E. Bailor	Howard Ackman Heirs #1	SE SW NW, 29-3N-11W	1943	9-25-50	Lawrence
Joe Fullop, Jr.	W. Buchanan et al #1	SE SE SE, 11-2N-12W	1980	11-18-50	"
Don McCumber	W. G. Bunyan #1	SW NW NW, 35-4N-12W	1912	10-22-50	"
Frederick B. Cline	Harvey Brunson #1	NE SE SE, 13-3N-12W	1601	12-26-50	"
		MACON COUNTY			
Nat'l. Assoc. Pet.	Edward H. Keller #1	SE SE NE, 30-15N-2E	2431	12-10-50	Wildcat
		MADISON COUNTY			
Melvin Fruend	Linenbroker #4	835' SL, 450' WL, SW NE, 32-6N-6W	580	11-27-50	Wildcat
Spade Drlg. Co.	Korsmeyer #1	SW SW SE, 33-6N-5W	666	11-29-50	"
M.E. Affeld	Esther Moyer #4	330' NL, 640' EL, NE SE, 20-6N-6W	560	12-9-50	"
Leroy Wildish	Stanley Evans #1	NE NW NE, 7-5N-7W	608	10-15-50	"
Joe Reznik	Esther Moyer #1	NW SW NE, 20-6N-6W	560	12-4-50	Livingston
M. Mazzarino	Herman Brase #1	SE SW SE, 19-6N-6W	580	10-31-50	"
Joe Reznik	Anna Sievers #1	SE NE NW, 20-6N-6W	550	11-21-50	"
George Cassen	F. Schlechte #2	C S/2 NW, 29-6N-6W	548	11-10-50	"
Joseph Kesl	Fred R. Engelke #2	425' SL, 800' EL, SE, 19-6N-6W	565	1-8-51	"
George Zicos	Ignatz Renko et UX #4	NE SE NE, 28-6N-6W	589	1-11-51	Livingston S.
		MARION COUNTY			
A.J. Slagter Jr.	Thomas L. Gordon et ux #1	NE SE SW, 30-2N-4E	2840	11-24-50	Wildcat
Geo. C. Schoonmaker	Martin D. Walsh Comm. #1	330' NL, 891' EL, SW, 19-3N-3E	2443	12-28-50	"
L. P. King	Petrea Communitized #1	SE SW SW, 8-3N-1E	1480	1-1-51	Fairman
R.A. Harris	Susannah Jones et al #1	SE NW SE, 21-4N-4E	2327	12-8-50	Miletus
		MENARD COUNTY			
Cantine & Haley	Wm. Johnson #1	NE SW SW, 24-19N-5W	1560	11-29-50	Wildcat
		RANDOLPH COUNTY			
General Oil & Gas Syndicate	John Schmoll #1	160' SL, 70' EL, NE SW, 27-4S-7W	2200	11-18-50	Wildcat
		RICHLAND COUNTY			
John B. Murvin & McDowell	J. U. Wilson Heirs #1	SE NW NE, 19-4N-10E	2620	11-22-50	Wildcat
J.M. Miller	Ola Casad et al #1	NE SW SW, 14-4N-9E	3065	11-15-50	"
George & Wrather	C.A. Street #1	NE NE NW, 20-4N-10E	3085	12-7-50	"
Sanders-Fye Drlg.	A.N. Storer #1	SW SW NW, 34-5N-10E	2990	12-7-50	"
Perry Fulk	W. Long #1	NW SW NW, 17-2N-9E	3093	10-9-50	"
George & Wrather	C.W. Marshall #1	NE NW NW, 29-3N-14W	3277	1-6-51	"
A.J. Slagter Jr.	Henry Berger #1	SE SE SE, 21-3N-14W	3206	1-14-51	"
Ryan Oil Co.	H. Henry #1	NW NW SW, 27-3N-14W	3249	12-20-50	"
Calvert Drlg.	H.W. Hostettler #1	SE NE NE, 22-3N-14W	3216	12-13-50	"

DRY HOLES PLUGGED - NOVEMBER 20, 1950 to JANUARY 20, 1951 (Continued)

Company	Farm and Well Number	Location	Total Depth in Feet	Date Plugged	Wildcat or Pool Name
		RICHLAND COUNTY (Continued)			
Calvert Drlg.	Bennett #1	NE NW NW, 15-2N-10E	3307	12-26-50	Wildcat
Tuley & Carter	Wm. Woodrow Hinkle #1	SW NW SE, 18-3N-10E	3072	12-30-50	Olney South
Perry Fulk	E.G. Wilhite #1	NW NW SW, 2-3N-9E	3609	9-21-50	Clay City-Noble Cons.
R.M. Bears et al	C.L. Rexroat #1	353' NL, 330' EL, NE NE, 18-3N-14W	3250	11-29-50	Claremont
McDowell & Murvin	L.A. Stacey #1	330' NL, 347' EL, NE NE, 5-2N-10E	3207	11-28-50	Calhoun Cons.
Davis & Johnson	W.A. Moore #2	SW SE SE, 12-2N-10E	3286	11-16-50	Calhoun East
Roan & Roan	Forrest Provines #1	NE NE SE, 33-3N-14W	3133	10-28-50	Bonpas
George & Wrather	F.M. Provines et al #3	SW NE NW, 34-3N-14W	3240	1-4-51	"
Calvert Drlg.	Sam Bunn #1	NW NE NE, 33-3N-14W	3156	1-9-51	"
George & Wrather	E. Totten #3	SW NW NW, 34-3N-14W	3230	12-21-50	"
James M. Miller	S. W. Bunn #1	E/2 NW NE, 33-3N-14W	3199	1-1-51	"
Olson Drlg.	L.E. Fritschle et al #1	1001' NL, 330' EL, NW NE, 25-3N-10E	3267	11-26-50	Ritter
		SALINE COUNTY			
J.D. Turner	Bramlet Comm. #1	SW SE NE, 19-8S-7E	2240	1-10-51	Wildcat
George & Wrather	Thomas H. Weight #1	SW SE NW, 29-7S-5E	3302	12-11-50	"
Columbus Explor. Co.	Ozment #1	330' NL, 1020' WL, NW, 15-9S-5E	2761	12-18-50	"
" " "	Carl Cook #1	NW SE SW, 21-7S-6E	2486	1-14-51	Long Branch
J.F. Balderson	J.D. DeWees #1	SE SE NE, 24-7S-7E	3095	12-4-50	Roland West
		SANGAMON COUNTY			
James Castle	Tom Lane #1	SW SW NE, 9-14N-4W	1800	1-6-51	Wildcat
		WABASH COUNTY			
Ryan Oil Co.	Mattie Hershey et al #1	SE SW SE, 9-1N-13W	2803	10-22-50	Wildcat
George & Wrather	V.H. Price et al #1-B	NW NE NE, 4-1N-12W	2370	11-23-50	Allendale
" " "	F.E. Leathers #1-B ("B" #1)	SW SW SE, 33-2N-12W	1642	11-29-50	"
Stephen Horan	Richards-Newsum #1	SW SW NW, 19-1N-12W	2501	11-18-50	"
D. Lyle Dieterle	Christina Wood #2-A	443' NL, 330' EL, SE, 24-1N-12W	2287	1-8-50	"
Gopher Drlg. Corp.	Clayton Stevens #1	2208' SL, 330' WL, SW, 6-1N-12W	1635	12-16-50	Friendsville North
" " "	T. W. Case #5	SW NE NW, 36-2N-13W	1768	12-3-50	Lancaster E.
Skiles Oil Corp.	Gerald Parmenter #11	NE SE SW, 33-1S-13W	2555	11-16-50	New Harmony Cons.
		WAYNE COUNTY			
J.M. Miller	J. Coplea	NW NW SE, 27-2N-9E	3310	1-10-51	Wildcat
Lambert & Phillips	G. & A.V. French #1	NE NE NW, 24-1N-9E	3305	12-7-50	"

DRY HOLES PLUGGED - NOVEMBER 20, 1950 to JANUARY 20, 1951 (Continued)

Company	Farm and Well Number	Location	Total Depth in Feet	Date Plugged	Wildcat or Pool Name
		WAYNE COUNTY (Continued)			
Nat'l. Assoc. Pet.	Lenord L. Billington #1	SE NE NE, 29-1N-7E	3269	12-17-50	Wildcat
Fred A. Noah	Mary Painter et al #1	SE SE SE, 20-2S-9E	3392	12-7-50	"
Miami Oper. Co.	L.E. Trimmer #1	SW SE NE, 5-1N-9E	3218	10-13-50	"
" " "	G. Hornback #1	NE NE NE, 35-2N-9E	3353	11-26-50	"
J. Wm. Everhart	Jones #1	W/2 NE SW, 35-2N-5E	3056	11-21-50	"
Noah Pet. Co.	J.H. Meyers et al #1	NE SW NE, 12-2S-5E	3273	11-24-50	"
Robinson-Puckett Inc.	H.J. Arney #1	NE SE SE, 23-1S-6E	3262	11-21-50	Clay City-Noble Cons.
Nat'l. Assoc. Pet.	Bonnie Richardson "A" #2	SE NE NE, 22-1N-5E	3012	11-23-50	Johnsonville West
Nation Oil Co.	Betzer #1	W SW NW, 10-3S-8E	3500	8-18-50	Barnhill
		WHITE COUNTY			
Buchman-O'Neal-Ashland	Fred E. Henning #1	SW NE SW, 18-5S-11E	3169	11-1-50	Wildcat
Barron Kidd	Haulsey F. Higginson #1	NW SE SE, 15-4S-10E	3240	12-30-50	"
Noah Pet. Co.	E.G. Matsel #1	SE SE SW, 2-6S-9E	3184	12-31-50	Storms
J.H. Gilliam	Amis Orman et al #1	SW NE SW, 7-6S-10E	3136	10-30-50	"
Howard D. Atha	V.M. Pryor et al #1	NE NW NE, 5-6S-9E	3188	11-27-50	Stokes-Brownsville
John B. Buchman	Clyde-Rhinehart #1	NW NE SE, 36-3S-10E	3210	10-30-50	Phillipstown Cons.
C.E. Brehm	I. H. Austin #1	100' SL, 330' EL, NW NW, 26-6S-9E	2929	12-7-50	Herald
Shakespeare Oil Co.	Harvey Questell #8	NW SE NW, 11-7S-9E	1457	12-26-50	"
Wayne Misener Drlg. Co.	Wilson #1	SE NW NW, 33-6S-9E	3140	11-10-50	"
J.L. Crawford	Hish #1	NE SE NE, 9-7S-9E	3063	11-28-50	"
Wayne Misener	Winters #1	SW SE SE, 24-4S-9E	2908	12-8-50	Sumpter
Herndon Drlg. Co.	Schoemann #2	NW NE SW, 35-3S-9E	3497	1-6-51	Goldengate Cons.

PRODUCING WELL PLUGGED BACK FOR SALT WATER DISPOSAL

		FAYETTE COUNTY			
Smith Oil Assoc.	Karen-T.C. Clow #4	SE NW SW, 36-8N-3E	1608	12-1-50	Louden

Alphabetical List of Oil and Gas Pools

January 30, 1951

Pool: County	Twp.	Range
Ab Lake: Gallatin	8S	10E
Ab Lake W: Gallatin	8S	10E
Aden Consol.: Hamilton, Wayne	2-3S	7E
Aden North (c): Wayne	2-3S	7E
Aden S: Hamilton	3S	7E
Akin: Franklin	6S	4E
Akin West: Franklin	6S	4E
Albion Cons.: Edwards, White	1-3S	10,11E,14W
Albion E: Edwards	2S	14W
Albion North (c): Edwards	1S	11E
Allendale: Wabash, Lawrence	1-2N	11-13W
Allison-Weger: Crawford	5N	11-12W
Alma: Marion	4N	2E
Amity: Richland	4N	14W
Assumption: Christian	13N	1E
Assumption North: Christian	13N	1E
Ava-Campbell Hill (a): Jackson	7S	4W
Ayers (gas): Bond	6N	3W
Barnhill: Wayne	2-3S	8E
Barnhill East (c): Wayne	2S	9E
Bartelso: Clinton	1N	3W
Bartelso E: Clinton	1N	3W
Bartelso S: Clinton	1N	3W
Bartelso W: Clinton	1N	3W
Beaver Creek: Bond, Clinton	3-4N	2-3W
Beaver Creek North: Bond	4N	3W
Beaver Creek South: Clinton	3N	2-3W
Bellair: Crawford, Jasper	8N	14W
Belle Prairie: Hamilton	4S	6E
Belle Rive: Jefferson	3S	4E
Beman: Lawrence	3N	11W
Beman East: Lawrence	3N	10W
Bend: White	5S	14W
Bennington: Edwards, Wayne	1N	9-10E
Bennington S (a): Edwards	1N	10E
Benton: Franklin	6S	2-3E
Benton N: Franklin	5-6S	2E
Berryville Consol.: Wabash, Edwards	1-2N	14W
Bessie: Franklin	6S	3E
Bible Grove Consol. (c): Clay, Effingham	4-6N	6-7E
Bible Grove E (c): Clay	5N	7E
Bible Grove North: Effingham	6N	7E
Bible Grove S: Clay	5N	7E
Birds: Crawford, Lawrence	5N	10-11W
Blairsville: Hamilton	4S	7E
Bogota: Jasper	6N	9E
Bogota North (a): Jasper	6N	9E
Bogota S: Jasper	5-6N	9E
Bone Gap: Edwards	1S	10,11E,14W
Bone Gap South: Edwards	1S	14W
Bonpas: Richland	2-3N	14W
Bonpas West (c): Richland	2N	14W
Boos (c): Jasper	6N	10E
Boos East (c): Jasper	6N	10E
Boos N. (c): Jasper	6N	10E
Boulder: Clinton	2-3N	2W
Boyd: Jefferson	1S	1-2E
Boyleston Consol. (c): Wayne	1-2S	6-7E
Brown: Marion	1N	1E
Browns: Edwards, Wabash	1-2S	14W
Browns East: Wabash	2S	14W
Browns S: Edwards	2S	14W
Brownsville (c): White	5-6S	8-9E
Bungay Consol: Hamilton	4S	7E
Burnt Prairie (c): White	3S	9E
Burnt Prairie South: White	4S	9E
Calhoun Central: Richland	2N	10E
Calhoun Consol: Richland, Wayne	2-3N	9-10E
Calhoun E: Richland	2N	10E
Calhoun N: Richland	3N	10E
Calvin (c): White	3-4S	10,11E,14W
Calvin N (c): White	3-4S	11E,14W
Cantrell: Hamilton	7S	5E
Cantrell South: Hamilton	7S	5E
Carlinville: Macoupin	9N	7W
Carlinville N: Macoupin	10N	7W
Carlyle: Clinton	2N	3W
Carlyle North: Clinton	3N	3W
Carmi (a): White	5S	9E
Carmi N: White	5S	9E
Casey: Clark	10-11N	14W
Centerville: White	4S	9E
Centerville E: White	3-4S	9-10E
Centerville N (a): White	3S	10E
Centralia: Clinton, Marion	1-2N	1E-1W
Centralia W: Clinton	1N	1W
Chapman: Crawford	5-6N	12W
Cisne (c): Wayne	1N-1S	7E
Cisne N: Wayne	1N	7E
Claremont: Richland	3N	14W
Clarksburg: Shelby	10N	4E

Pool: County	Twp.	Range
Clay City-Noble Cons.: Clay, Wayne, Richland, Jasper	1-7N, 1-2S	7-10E
Clay City North: Clay	3N	8E
Clay City W: Clay	2N	7E
Coil: Wayne	1S	5E
Coil W: Jefferson	1S	4E
Collinsville (a): Madison	3N	8W
Colmar-Plymouth: Hancock, McDonough	4N	4-5W
Concord: White	6S	10E
Concord Central: White	7S	10E
Concord East Consol.: White	6-7S	10E
Concord North: White	6S	10E
Concord South: White	7S	10E
Cooks Mills (a): Coles	13-14N	7E
Cooks Mills North (a): Coles	14N	7E
Cordes: Washington	3S	3W
Cottonwood: Gallatin	7S	9E
Covington (c): Wayne	1S	6-7E
Covington E (c): Wayne	1S	7E
Covington S: Wayne	2S	6E
Cowling (c): Edwards, Wabash	2-3S	14W
Craig: Perry	4S	4W
Cravat: Jefferson	1S	1E
Crossville: White	4S	10E
Dahlgren: Hamilton	3S	5E
Dale-Hoodville C.: Hamilton	5-6S	6-7E
Dead River (c): White	7S	11E
Divide: Jefferson	1S	3-4E
Divide East: Jefferson	1S	4E
Divide South: Jefferson	2S	3E
Divide West: Jefferson	1S	3E
Dix: Jefferson, Marion	1N-1S	2E
Dix South (a): Jefferson	1S	2E
Dubois: Washington	3S	1-2W
Dubois West: Washington	3S	2W
Dudley: Edgar	13-14N	13W
Dundas Consol. (c): Richland, Jasper	4-6N	9-10E
Dundas E: Richland, Jasper	4-5N	10E
Dupo: St. Clair	1S-1N	10W
Eberle: Effingham	6N	6E
Edinburg: Christian	14N	3W
Elbridge: Edgar	12-13N	11W
Eldorado: Saline	8S	7E
Elk Prairie (a): Jefferson	4S	2E
Elkville: Jackson	7S	1W
Ellery: Edwards, Wayne	2S	9-10E
Ellery N (b): Edwards	2S	10E
Ellery S: Edwards	2-3S	10E
Ellery W: Wayne	2S	9E
Elliottstown: Effingham	7N	7E
Enfield: White	5S	8E
Enterprise (c): Wayne	1-2N	8E
Enterprise W (c): Wayne	1-2N	7E
Epworth: White	5S	10E
Epworth East: White	5S	10E
Evers (a): Effingham	8N	7E
Evers South: Effingham	7N	7E
Ewing: Franklin	5S	3E
Exchange: Marion	1N	3E
Fairfield: Wayne	2S	8E
Fairfield East: Wayne	2S	8E
Fairman: Marion, Clinton	3N	1E-1W
Fitzgerrell: Jefferson	4S	1E
Flannigan: Hamilton	6S	5E
Flat Rock: Crawford	5-6N	11-12W
Flora: Clay	3N	6-7E
Flora South: Clay	2N	6E
Friendsville (c): Wabash	1N	13W
Friendsville Central: Wabash	1N	13W
Friendsville North: Wabash	1N	12-13W
Friendsville South (c): Wabash	1N-1S	13W
Frogtown (b): Clinton	2N	4W
Gallagher (c): Richland	2N	9E
Gays (a): Moultrie	12N	6E
Geff (c): Wayne	1S	7-8E
Geff W (c): Wayne	1S	7E
Gillespie-Benld (a) (gas): Macoupin	8N	6W
Gillespie-Wyen: Macoupin	8N	6W
Goldengate Consol.: Wayne, White	2-3S	9E
Goldengate N: Wayne	2S	9E
Goldengate West: Wayne	2S	9E
Gossett (b): White	7S	8E
Grandview: Edgar	12-13N	13W
Grayville (c): Edwards, White	3S	10,11E,14W
Grayville W (c): White, Edwards	3S	10E
Greenville (a) (gas): Bond	5N	3W
Griffin (c): Wabash	3S	14W
Half Moon: Wayne	1S	9E

Pool: County	Twp.	Range
Helena: Lawrence	2N	13W
Herald: White, Gallatin	6-7S	9E
Herald E: White, Gallatin	7S	9-10E
Herald North: White	6S	9E
Hidalgo (b): Jasper	8N	10E
Hidalgo North: Cumberland	9N	9E
Hill: Effingham	6N	6E
Hoffman: Clinton	1N	2W
Hoodville (c): Hamilton	5-6S	6E
Hoodville E (a): Hamilton	5S	7E
Hoosier (c): Clay	4N	7E
Hoosier North (c): Clay	5N	7E
Hord: Clay	5N	6E
Huey: Clinton	2N	2W
Hunt City (a): Jasper	7N	10E
Hunt City South: Jasper	7N	11E
Ina (a): Jefferson	4S	2E
Ina North (a): Jefferson	4S	3E
Inclose (b): Edgar, Clark	12N	13-14W
Ingraham (b): Clay	4N	8E
Ingraham West (c): Clay	5N	7E
Inman (c): Gallatin	8S	9-10E
Inman Central (c): Gallatin	7-8S	9-10E
Inman E. Consol.: Gallatin	7-8S	10E
Inman N. (c): Gallatin	8S	9E
Inman S. (c): Gallatin	8S	9E
Inman W. Cons.: Gallatin	7-8S	9-10E
Iola Consol. (b): Clay, Effingham	5-6N	5E
Iola South: Clay	4N	5E
Iola West (a): Clay	5N	5E
Iron: White	6S	8E
Irvington: Washington	1S	1W
Iuka: Marion	2N	5E
Jacksonville (a) (gas): Morgan	15N	9W
Johnson North: Clark	9-10N	13-14W
Johnson South: Clark	9N	14W
Johnsonville Consol.: Wayne	1N-1S	6E
Johnsonville North: Wayne	1N	6E
Johnsonville S. (b): Wayne	1S	6E
Johnsonville W. (b): Wayne	1N	5-6E
Junction: Gallatin	9S	9E
Junction City: Marion	2N	1W
Junction North: Gallatin	8-9S	9E
Keensburg Consol. (c): Wabash	2S	13-14W
Keensburg E (a): Wabash	2S	13W
Keensburg S: Wabash	2-3S	13W
Keenville: Wayne	1S	5E
Kell (a): Jefferson	1S	3E
Kenner: Clay	3N	5-6E
Kenner North: Clay	3N	5-6E
Kenner South: Clay	2N	5E
Kenner West: Clay	3N	5E
Keyesport: Clinton	3N	2W
King: Jefferson	3-4S	3E
Kinmundy: Marion	4N	3E
Laclede (b): Fayette	5N	4E
Lakewood: Shelby	10N	2-3E
Lancaster: Wabash, Lawrence	1-2N	13W
Lancaster Central: Wabash	1N	13W
Lancaster East: Wabash	2N	13W
Lancaster N (a): Lawrence	2N	13W
Lancaster South: Wabash	1N	13W
Lancaster W (c): Edwards, Wabash	1N	14W
Langewisch-Kuester (a): Marion	1N	1E
Lawrence: Lawrence, Crawford	2-5N	11-13W
Leech Consol. (c): Wayne, White	3S	9E
Lexington: Wabash	1S	14W
Lillyville: Cumberland, Effingham	8-9N	6-7E
Litchfield (b): Montgomery	8-9N	5W
Livingston: Madison	6N	6W
Livingston South: Madison	6N	6W
Long Branch: Saline, Hamilton	7S	8E
Louden: Fayette, Effingham	6-9N	2-4E
McKinley: Washington	3S	4W
Main: Crawford	5-8N	12-14W
Maplegrove: Edwards	1N	10E
Maplegrove E (b): Edwards	1N	10,11E,14W
Maplegrove S. (a): Edwards	1N	10E
Marcoe (a): Jefferson	3S	2E
Marine: Madison	4N	6W
Marion: Williamson	9S	3E
Markham City: Jefferson	2-3S	4E
Markham City N: Jefferson, Wayne	2S	4-5E
Markham City W: Jefferson	2-3S	4E
Martinsville: Clark	10N	13-14W
Mason: Effingham	6N	5E
Mason S (c): Effingham, Clay	5-6N	5E
Massilon: Wayne, Edwards	1S	9-10E
Massilon S (a): Edwards	1S	10E
Mattoon (b): Coles	11-12N	7E
Maud Consol.: Wabash	1N, 1-2S	13W
Maud Central (c): Wabash	1S	13W

Pool: County	Twp.	Range
Maud N. Cons.: Wabash	1-2S,1N	13-14W
Maud West (c): Wabash	1S	13W
Maunie (c): White	6S	10-11E
Maunie N: White	5S	10E
Maunie S: White	6S	10-11E
Maunie W (b): White	6S	10E
Mayberry: Wayne	2-3S	6E
Mayberry North (a): Wayne	2S	6E
Merriam: Wayne	2S	8E
Miletus: Marion	4N	4E
Mill Shoals: White, Hamilton, Wayne	2-4S	7-8E
Mills Prairie: Edwards	1N	14W
Mitchell: Edwards	2S	10E
Mt. Auburn: Christian	15N	2W
Mt. Carmel: Wabash	1N-1S	12W
Mt. Carmel W. (c): Wabash	1S	13W
Mt. Erie (c): Wayne	1S	8E
Mt. Erie North: Wayne	1N	9E
Mt. Erie South (c): Wayne	1S	8E
Mt. Olive: Montgomery	8N	5W
Mt. Vernon: Jefferson	3S	3E
Nason: Jefferson	3S	2E
New Bellair: Crawford	8N	13W
New Harmony-Keensburg Consol.: White, Wabash, Edwards	2-5S	13-14W
New Harmony S (Ill.): White	5S	14W
New Harmony S (Ind.): White	5S	14W
New Haven Consol.: White	7S	11E
New Haven North (c): White	7S	10E
New Haven West (c): Gallatin	7S	10E
New Hebron: Crawford	6N	12W
Newton (b): Jasper	6N	9E
Newton North (a): Jasper	7N	10E
Newton West (a): Jasper	6N	9E
Noble (c): Richland, Clay	2-4N	8-9E
Noble North (c): Richland	4N	9E
Noble South (c): Richland	3N	9E
Odin: Marion	2N	1-2E
Olney Consol.: Richland	4N	10E
Olney East (c): Richland	4N	10E
Olney South (b): Richland	3N	9-10E
Omaha: Gallatin	7-8S	8E
Omaha East: Gallatin	8S	8E
Omaha West: Saline	7S	7E
Omega (a): Marion	3N	4E
Orchardville: Wayne	1N	5E
Oskaloosa: Clay	3-4N	5E
Panama: Bond, Montgomery	7N	3-4W
Parker: Crawford	5N	12W
Parkersburg Consol.: Richland, Edwards	1-2N	14W
Parkersburg N: Richland	3N	14W
Parkersburg S: Edwards	1N	14W
Parkersburg W: Richland, Edwards	2N	10E
Passport: Clay	4N	8E
Passport S: Richland	4N	9E
Patoka: Marion	4N	1E
Patoka East: Marion	4N	1E
Patoka West: Fayette	4N	1W
Patton (c): Wabash	1N	12W
Patton West (c): Wabash	1N	12W
Phillipstown Cons.: White, Edwards	3-5S	10,11E,14W
Pittsfield (a) (gas): Pike	5S	4-5W
Plainview: Macoupin	9N	8W
Posey: Clinton	1N	2W
Raccoon Lake: Marion	1N	1E
Raymond: Montgomery	10N	4-5W
Reservoir: Jefferson	1S	3E
Richview: Washington	2S	1W
Ridgway (a): Gallatin	8S	8E
Riffle: Clay	4N	6E
Rinard (a): Wayne	2N	7E
Ritter: Richland	3N	10-11E
Roaches: Jefferson	2S	1E
Roaches North: Jefferson	2S	1E
Roby: Sangamon	15N	3W
Rochester: Wabash	2S	13W
Roland: White, Gallatin	6-7S	8E
Roland West: Saline	7S	7E
Roundprairie (c): Wayne	1S	6E
Ruark: Lawrence	2N	12W
Rural Hill: Hamilton	6S	5-6E
Rural Hill N (a): Hamilton	5S	5E
Rural Hill West: Hamilton	6S	5E
Russellville (gas): Lawrence	4-5N	10-11W
St. Francisville: Lawrence	2N	11W
St. Francisville E: Lawrence	2N	11W
St. Jacob: Madison	3N	6W
St. James: Fayette	5-6N	2-3E
St. Paul: Fayette	5N	3E
Ste. Marie: Jasper	5N	14W
Ste. Marie East: Jasper	6N	14W
Ste. Marie West: Jasper	6N	10E

Pool: County	Twp.	Range
Sailor Springs Cons.: Clay, Effingham	3-6N	6-7E
Sailor Springs Central: Clay	4N	8E
Sailor Springs East: Clay	4N	8E
Sailor Springs N (b): Clay	4N	8E
Sailor Springs S (c): Clay	3N	7E
Sailor Springs W (c): Clay	4N	7E
Salem: Marion	1-2N	1-2E
Samsville (a): Edwards	1N	11E
Samsville North: Edwards	1N	14W
Sandoval: Marion	2N	1E
Sandoval West: Clinton	2N	1W
Santa Fe (a): Clinton	1N	3W
Schnell: Richland	2N	9E
Seminary: Richland	2N	10E
Sesser: Franklin	5S	1-2E
Shattuc: Clinton	2N	1W
Shawneetown: Gallatin	9S	9E
Shawneetown North: Gallatin	9S	10E
Shelbyville (b): Shelby	11N	4E
Siggins: Cumberland, Clark	10N	10-11E,14W
Sims (c): Wayne	1S	6E
Sims North (c): Wayne	1S	6E
Sorento (b): Bond	6N	4W
Spanish Needle Creek (a) (gas): Macoupin	9N	7W
Sparta (a) (gas): Randolph	4-5S	5W
Sparta South (a): Randolph	5S	5W
Springerton (c): Hamilton	4S	7E
Stanford: Clay	3N	7-8E
Stanford South: Clay	2N	7E
Stanford West: Clay	3N	7E
Staunton (a) (gas): Macoupin	7N	7W
Stewardson: Shelby	10N	5E
Stokes-Brownsville: White	5-6S	8-9E
Storms: White	6S	9-10E
Stringtown: Richland	4-5N	11E-14W
Stringtown E. (a): Richland	4N	14W
Sumner: Lawrence	4N	13W
Sumpter: White	4S	9E
Sumpter South: White	5S	9E
Swearingen (a)(gas): Crawford	6N	11W
Tamaroa: Perry	4S	1W
Taylor Hill: Franklin	5S	4E
Thackeray: Hamilton	5S	7E
Thompsonville (a): Franklin	7S	4E
Thompsonville E.: Franklin	7S	4E
Thompsonville N.: Franklin	7S	4E
Toliver (a): Clay	5N	6E
Toliver East: Clay	5N	6-7E
Tonti: Marion	2-3N	2E
Trumbull: White	5S	9E
Valier: Franklin	6S	2E
Waggoner (a): Montgomery	11N	5W
Wakefield (a): Jasper	5N	9E
Walpole: Hamilton	6-7S	6E
Waltonville: Jefferson	3S	2E
Wamac: Clinton, Marion, Washington	1N	1E-1W
Warrenton-Borten: Edgar, Coles	13-14N	14W
Waterloo (b): Monroe	1-2S	10W
Waverly (gas): Morgan	13N	8W
Weaver: Clark	11N	10W
West End: Hamilton, Saline	7S	5E
Westfield: Clark, Coles, Edgar	11-12N	11E-14W
Westfield East: Clark	11-12N	14W
Westfield North: Coles	12N	14W
West Frankfort: Franklin	7S	2-3E
West Frankfort S (c): Franklin	7S	2-3E
West Liberty (c): Jasper	5N	10E
Whittington: Franklin	5S	3E
Whittington S: Franklin	6S	3E
Whittington W: Franklin	5S	2E
Williams: Jefferson	3S	2E
Willow Hill Cons. (c): Jasper	6-7N	10E
Willow Hill East: Jasper	6-7N	10-11E
Willow Hill N (c): Jasper	7N	10E
Woburn Consol.: Bond	6N	2W
Woburn South (c): Bond	6N	2W
Woodlawn: Jefferson	2-3S	1-2E
Xenia: Clay	2N	5E
York (a): Cumberland	9N	10-11E
Zenith: Wayne	2N	5E
Zenith South: Wayne	1N	5E

(a) Abandoned.
(b) Abandoned, revived.
(c) Consolidated with other pools.

Date of issue: February 13, 1951

ABBREVIATIONS USED IN THIS REPORT

Abd.—Abandoned
BO—Barrels of oil
BOF—Barrels of oil flowing
BOP—Barrels on pump
BW—Barrels of water
C—Center
CDU—Completion data unreported; to be given when available
CO—Cleaning out
COAS—Cleaning out after shot
Comp.—Completed
Crg.—Coring
Csg.—Casing
D & A—Dry and abandoned
Drlg.—Drilling
DST—Drill stem test
E—East ½
Est.—Estimated
Fm.—Formation
Fsg.—Fishing
IP—Initial production
L—Line
Loc.—Location
Ls.—Limestone
MIM—Moving in material
MIRT—Moving in rotary tools
MIST—Moving in standard tools
N—North ½
NE—Northeast ¼
NR—No report
NW—Northwest ¼
PB—Plugged back
POP—Putting on pump
RU—Rigging up
RURT—Rigging up rotary tools
RUST—Rigging up standard tools
S—South ½
SD—Shut down
SDO—Shut down orders
SDR—Shut down for repairs
SE—Southeast ¼
SG—Show of gas
SH—Shale
SIGW—Shut in gas well
SITR—Shut in tank room
SO—Show of oil
SSO—Slight show of oil
Spd.—Spudded or spudding
Ss.—Sandstone
SW—Southwest ¼
Swb.—Swabbing
SWD—Salt water disposal well
Temp. abd.—Temporarily abandoned
Twp.—Township
TD—Total depth
Tstg.—Testing
UR—Underreaming
W—West ½
WF—Wildcat far (more than 2 miles from production)
WN—Wildcat near (½ to 2 miles from production)
WOC—Waiting for cement to set
WOST—Waiting on standard tools

330′ S—330 feet from the south line

(67006—13M—4-50) 2

553.2805
ILL
Cop. 1

State of Illinois
Adlai E. Stevenson, Governor
Department of Registration and Education
Noble J. Puffer, Director

Division of the
STATE GEOLOGICAL SURVEY
M. M. Leighton, Chief
Urbana, Illinois

THE LIBRARY OF THE
MAR 8 1951
UNIVERSITY OF ILLINOIS

No. 172 OIL AND GAS DRILLING REPORT For February 1951

Monthly Report
OIL AND GAS DRILLING IN ILLINOIS

By

Virginia Kline and L. W. Clutter

Summary by Counties

	Completed Wells	Producing Wells	Drilling Wells	Locations	Permits to Drill° Total	Permits to Drill° Wildcat
Alexander	0	0	1	1	0	0
Bond	2	0	2	0	1	1
Christian	2	1	1	0	2	0
Clark	2	0	7	2	36	1
Clay	14	10	9	7	15	5
Clinton	2	2	9	1	7	4
Coles	1	0	0	0	0	0
Crawford	3	2	5	0	7	2
Cumberland	1	0	0	0	13	0
Douglas	0	0	1	0	1	1
Edgar	1	0	2	1	2	2
Edwards	10	4	3	10	7	1
Effingham	0	0	1	0	2	0
Fayette	4	3	3	0	10	1
Franklin	1	1	0	1	1	0
Gallatin	2	1	4	1	1	1
Greene	0	0	0	1	1	1
Hamilton	9	5	10	7	12	5
Jasper	0	0	1	1	0	0
Jefferson	3	0	3	1	2	0
Kankakee	0	0	0	0	2	0
Lawrence	2	2	5	1	22	0
Logan	0	0	2	0	0	0
McDonough	2	0	0	0	0	0

(Continued on page 3)

Summary by Counties (Concluded)

	Completed Wells	Producing Wells	Drilling Wells	Locations	Permits to Drill°	
					Total	Wildcat
Macon	0	0	0	2	0	0
Macoupin	0	0	3	0	0	0
Madison	6	4	2	1	6	4
Marion	2	1	1	0	12	0
Montgomery	1	0	1	2	2	2
Pope	0	0	1	0	0	0
Pulaski	0	0	1	0	0	0
Richland	9	2	8	1	12	4
St. Clair	0	0	1	0	0	0
Saline	1	0	0	0	1	1
Schuylor	1	0	0	0	1	1
Sholby	1	0	1	2	2	2
Tazewell	0	0	1	0	0	0
Vermilion	1	0	1	0	1	1
Wabash	5	4	8	0	6	1
Washington	1	0	2	0	2	0
Wayne	14	7	23	3	15	1
White	29	24	31	4	19	0
Winnebago	0	0	1	0	0	0
	132	73	155	50	223	41

o Issued by Department of Mines and Minerals, Springfield, Illinois, January 29 through February 24, 1951.

Average Initial Production of Oil Wells
By Years, 1937 - 1949
and by Months, January 1950 - February 1951

	Oil Wells	Total IP	Ave. IP/Well	1950	Oil Wells	Total IP	Ave. IP/Well
1937	284	78,499	276	July	152(5)	11,316	74
1938	1,984	543,958	274	Aug.	139(6)	13,404	96
1939	2,946	1,117,750	379	Sept.	152(2)	12,714	84
1940	3,064	1,753,171	572	Oct.	121(2)	9,212	76
1941	2,912	807,784	278	Nov.	94(4)	8,158	87
1942	1,167	211,639	181	Dec.	114(4)	10,336	91
1943	1,064	130,712	123		1,335	105,080	79
1944	1,296	143,717	119	1951			
1945	1,178	161,452	137	Jan.	87(2)	8,409	97
1946	1,419	173,336	122	Feb.	76(3)	5,238	69
1947	1,152	108,807	94				
1948	1,363	149,595	110				
1949	1,486	136,132	92				
1950							
Jan.	103(9)*	7,257	70				
Feb.	67(4)	5,415	81				
Mar.	56(1)	3,630	65				
Apr.	80(1)	5,272	66				
May	119(3)	8,366	70				
June	138(8)	10,000	72				

* Figures in parentheses indicate number of old wells reworked included in totals.

New Pools in February:

Bone Gap East, Edwards County (Kidd #1 A. H. Cowling, 4-1S-14W); Christopher, Franklin County (LaGrange Pet. #1-B Harrison-Old Ben Coal, 24-6S-1E); Locust Grove, Wayne County (J. M. Zanetis #1 W. F. Daubs, 31-1N-9E).

Extension to Pool in February:

Bone Gap East, Edwards County (G. Wickham #1 Morgan*, 9-1S-14W).

* Old well reworked.

Well Completions in Illinois
Summary by Years, 1936-1949
and by Months, January 1950 - February 1951

	Pool Wells			Wildcat Wells				
	Oil	Gas	Dry	New Pools	Exton-sions	Dry Near(a)	Dry Far(b)	Total
1936	48	3	9	1	1	31(c)		93
1937	262	1	58	10	14	104		449
1938	1,957	26	176	17	10	350		2,536
1939	2,916	24	199	28	2	448		3,617
1940	3,015	15	220	31	18	475		3,755
1941	2,827	13	375	46	40	507		3,807
1942	1,078	13	376	43	48	158	303	2,017
1943	987	9	353	28	66	151	217	1,811(20)*
1944	1,158	6	413	29	42	122	233	2,003(12)
1945	1,021	0	297	26	47	181	206	1,778(15)
1946	1,293	4	448	32	58	256	288	2,379(17)
1947	998	7	528	28	69	245	193	2,068(22)
1948	1,228	13	641	28	47	350	203	2,510(21)
1949	1,350	4	673	24	69	351	302	2,773(32)
1950								
Jan.	91	0	37	3	5	20	25	181(5)
Feb.	56	0	24	1	7	18	26	132(1)
Mar.	49	1	46	2	5	21	21	145(1)
Apr.	75	0	58	0	4	39	19	195
May	109	1	63	2	9**	40	19	243(3)
June	117	2	76	4	11	38	27	275(2)
July	144	1	107	1	4	55	30	342(2)
Aug.	127	2	89	2	7	41	30	298(3)
Sept.	144	1	93	3	5**	37	29	312(1)
Oct.	112	1	100	2	6	23	29	273(1)
Nov.	81	3	76	3**	8	46	30	247(1)
Dec.	105	4	92	2	6	39	26	274(3)
	1,210	16	861	25	77	417	311	2,917(23)
1951								
Jan.	81	1	47	0	4	23	16	172
Feb.	71	0	37	3	1	8	14	134(2)

(a) One-half mile to two miles from nearest production.
(b) Over two miles from nearest production.
(c) Total wildcats (Nears and fars not distinguished until 1941).
* Figures in parentheses refer to number of producing wells included in total which had previously been completed as dry holes.
** Includes one gas well.

Permits to Drill Wells*
Summary by Years, 1943-1949
and by Months, January 1950 - February 1951

	Wildcat	Pool	SWD	Structure Tests	Wells Reworked: Wildcat	Wells Reworked: Pool	Wells Reworked: Other	Secondary-Recov.: Water Input	Secondary-Recov.: Gas, Air Inputs	Total
1943	557	1,323	37	20	42	192	24	39	135	2,369
1944	674	1,581	27	60	37	205	142	54	23	2,803
1945	524	1,450	19	53	29	170	150	112	7	2,514
1946	705	1,732	15	102	15	98	79	82	18	2,846
1947	589	1,615	8	126	21	109	106	155	3	2,732
1948	727	2,107	8	185	5	85	101	509	1	3,728
1949	871	2,155	26	20	19	78	187	153	5	3,514
1950										
Jan.	52	101	2	0	1	1	8	23	1	189
Feb.	42	81	0	0	0	4	17	70	0	214
Mar.	37	130	0	2	2	6	6	0	0	183
Apr.	59	230	0	0	1	5	7	30	0	332
May	94	193	1	13	1	6	7	13	0	328
June	83	223	1	24	1	8	4	11	0	355
July	121	274	0	23	4	9	12	38	0	481
Aug.	66	235	3	22	1	6	14	11	0	358
Sept.	83	271	4	29	3	9	13	22	0	434
Oct.	106	196	4	20	2	4	13	60	0	405
Nov.	98	182	5	6	1	6	20	2	0	320
Dec.	80	137	1	12	2	3	20	22	0	277
	921	2253	21	151	19	67	141	302	1	3876
1951										
Jan.	53	122	2	3	1	4	14	19	0	218
Feb.	41	132	0	3	0	2	14	31	0	223

* Permits to drill are issued by the Dept. of Mines & Minerals, Springfield, Ill.

Wells in the New Pools*, February 27, 1951 (a)

County and Pool	Producing Wells	Abandoned Wells	Dry Holes	Drilling Wells	Locations
Bond: Beaver Creek North	4	0	0	0	0
Sorento	2	5	3	0	0
Woburn Consol.	65	3	16	1	0
Bond, Clinton: Beaver Creek	8	3	5	0	0
Bond, Montgomery: Panama	10	0	5	0	0
Christian: Assumption	4	0	0	0	0
Assumption North	131	2	10	1	0
Edinburg	1	0	0	0	0
Mt. Auburn	2	2	5	0	0
Clark: Weaver	26	2	6	0	0
Westfield East	9	0	14	0	0
Clay: Bible Grove South	2	0	6	0	0
Clay City North	14	2	8	0	0
Clay City West	15	2	8	0	0
Flora	21	10	18	0	0
Flora South	2	1	4	0	0
Hord	2	0	1	2	0
Ingraham	22	3	2	4	4
Iola South	15	0	5	0	0
Kenner	42	2	10	0	0
Kenner North	29	4	7	0	1
Kenner South	1	0	1	0	0
Kenner West	30	0	5	0	0
Oskaloosa	36	0	9	0	0
Passport	44	4	20	0	0
Riffle	4	1	4	0	0
Sailor Springs Central	1	0	1	0	0
Sailor Springs East	5	4	3	0	0
Sailor Springs North	1	1	0	0	0
Stanford	15	2	12	0	0
Stanford South	16	3	4	0	0
Stanford West	2	1	2	0	0
Toliver East	4	0	9	0	0
Xenia	1	0	5	0	0
Clay, Effingham: Sailor Springs Cons.	566	60	185	3	1
Iola Consolidated	147	54	41	0	0
Clay, Wayne, Richland, Jasper:					
Clay City-Noble Consolidated	2301	594	696	9	1
Clinton: Bartelso East	2	0	1	0	1
Bartelso South	2	0	2	0	0
Bartelso West	2	5	4	0	0
Beaver Creek South	28	4	16	2	0
Boulder	29	7	10	0	0
Carlyle North	37	1	19	0	0
Centralia West	6	3	9	0	0
Hoffman	23	27	9	0	0
Huey	0	3	0	0	0

(a) For alphabetical list of oil and gas fields in Illinois, see page 44.

Wells in the New Pools*, February 27, 1951 (Continued)

County and Pool	Producing Wells	Abandoned Wells	Dry Holes	Drilling Wells	Locations
Keyesport	8	0	8	0	0
Posey	1	1	4	0	0
Sandoval West	1	0	3	0	0
Shattuc	24	4	19	0	0
Clinton, Marion: Centralia	510	479	81	0	0
Coles: Mattoon	379	39	73	0	0
Westfield North	1	1	7	0	0
Crawford: New Bellair	1	1	4	0	0
Cumberland: Hidalgo North	1	0	1	0	0
Cumberland, Effingham: Lillyville	8	0	7	0	0
Edgar: Dudley	60	4	29	0	0
Elbridge	36	0	7	0	0
Grandview	7	0	0	1	0
Edgar, Clark: Inclose	3	2	5	0	0
Edwards: Albion East	27	6	19	0	1
Bone Gap	10	10	6	0	0
Bone Gap East	1	0	0	0	1
Bone Gap South	14	1	4	1	1
Browns South	1	1	7	0	0
Ellery North	1	1	0	0	0
Ellery South	4	1	6	0	0
Maplegrove	29	10	15	0	0
Maplegrove East	10	8	9	0	1
Maplegrove South	1	0	0	0	0
Mills Prairie	1	0	3	0	0
Mitchell	2	0	3	0	0
Parkersburg South	5	1	8	0	0
Samsville North	11	3	5	1	0
Edwards, Wabash: Browns	38	9	16	0	0
Edwards, Wayne: Bennington	41	4	7	0	0
Ellery	2	1	0	0	0
Edwards, White: Albion Consolidated	294	32	88	0	0
Effingham: Bible Grove North	4	3	3	0	0
Eberle	5	0	1	0	0
Elliottstown	1	0	1	0	0
Evers South	1	0	1	0	0
Mason	1	8	0	0	0
Fayette: Laclede	2	1	0	0	0
Patoka West	11	0	1	2	0
St. James	149	40	20	0	0
St. Paul	11	3	4	0	0
Fayette, Effingham: Louden	1992	210	218	2	0
Franklin: Akin	14	1	12	0	0
Akin West	5	0	2	0	0
Benton	158	85	14	0	0
Benton North	43	5	17	0	0
Bessie	1	0	3	0	0
Christopher	1	0	0	0	0

Wells in the New Pools*, February 27, 1951 (Continued)

County and Pool	Producing Wells	Abandoned Wells	Dry Holes	Drilling Wells	Locations
Ewing	7	1	9	0	0
Sesser	18	5	14	0	0
Taylor Hill	1	0	3	0	0
Thompsonville East	6	0	4	0	0
Thompsonville North	64	6	40	0	0
Valier	1	0	1	0	0
West Frankfort	63	1	38	0	1
Whittington	16	1	17	0	0
Whittington South	10	0	2	0	0
Whittington West	12	0	10	0	0
Gallatin: Ab Lake	2	0	1	0	0
Ab Lake West	1	0	1	0	0
Cottonwood	4	2	7	0	0
Inman East Consol.	278	15	50	1	0
Inman West Consol.	137	15	63	1	0
Junction	17	1	12	0	0
Junction North	2	2	6	0	0
Omaha	38	5	24	0	0
Omaha East	1	0	2	0	0
Shawneetown North	1	0	1	0	0
Hamilton: Aden South	17	0	7	0	0
Belle Prairie	10	1	10	0	0
Bungay Consolidated	133	12	52	4	2
Cantrell	16	1	3	0	0
Cantrell South	10	0	3	0	0
Dahlgren	7	35	10	0	0
Dale-Hoodville Cons.	375	83	64	2	0
Flannigan	5	0	3	1	0
Rural Hill	282	36	75	1	1
Rural Hill West	1	0	1	0	0
Thackeray	48	2	15	0	0
Walpole	88	2	37	1	1
Hamilton, Saline: West End	9	2	7	0	0
Jackson: Elkville	1	0	1	0	0
Jasper: Bogota	6	1	5	0	0
Bogota South	22	1	8	1	0
Hidalgo	1	2	3	0	0
Hunt City	1	0	0	0	0
Hunt City South	2	0	1	0	0
Newton	2	2	3	0	0
Ste. Marie	17	5	10	0	0
Ste. Marie East	1	3	1	0	0
Ste. Marie West	2	0	3	0	0
Willow Hill East	16	1	16	0	0

Wells in the New Pools*, February 27, 1951 (Continued)

County and Pool	Producing Wells	Abandoned Wells	Dry Holes	Drilling Wells	Locations
Jefferson: Belle Rive	4	1	6	0	0
Boyd	108	6	8	0	0
Coil West	10	5	4	0	0
Cravat	8	3	1	0	0
Divide	9	2	8	0	0
Divide East	33	4	17	0	0
Divide South	4	0	4	0	0
Divide West	43	3	5	0	0
Fitzgerrell	1	0	1	0	0
King	29	8	24	0	0
Markham City	12	7	9	0	0
Markham City West	31	1	11	0	1
Mt. Vernon	3	4	7	0	0
Nason	1	0	1	0	0
Reservoir	1	0	0	0	1
Roaches	2	11	7	0	0
Roaches North	33	1	4	0	0
Waltonville	3	1	6	0	0
Williams	14	1	3	0	0
Woodlawn	131	43	22	0	0
Jefferson, Marion: Dix	89	10	15	1	0
Jefferson, Wayne: Markham City North	11	5	6	0	0
Lawrence: Beman	15	6	2	0	0
Beman East	3	2	3	0	0
Helena	3	2	7	0	0
Ruark	19	3	24	0	1
Russellville (gas)	2	58	15	0	0
St. Francisville East	14	0	1	1	0
Sumner	2	0	5	0	0
Macoupin: Carlinville North	2	4	1	0	0
Plainview	1	0	4	0	0
Madison: Livingston	29	3	52	0	1
Livingston South	6	0	16	2	0
Marine	137	7	23	0	0
St. Jacob	44	10	5	0	0
Marion: Alma	2	2	4	0	0
Exchange	2	0	4	0	0
Iuka	1	2	3	0	0
Kinmundy	1	0	1	0	0
Miletus	13	1	3	0	0
Odin	29	0	6	0	0
Patoka	102	68	32	0	0
Patoka East	48	11	7	0	0
Raccoon Lake	32	0	4	0	0
Salem	2080	390	92	0	0
Tonti	83	11	13	1	0

Wells in the New Pools*, February 27, 1951 (Continued)

County and Pool	Producing Wells	Abandoned Wells	Dry Holes	Drilling Wells	Locations
Marion, Clinton: Fairman	28	14	21	0	0
Montgomery: Mt. Olive	2	5	5	0	0
Raymond	3	7	21	0	0
Morgan: Waverly (gas)	8	0	3	0	0
Perry: Craig	1	0	0	0	0
Tamaroa	2	2	3	0	0
Richland: Amity	2	2	6	0	0
Bonpas	17	1	14	0	0
Calhoun Central	1	0	0	0	0
Calhoun East	5	0	8	0	0
Calhoun North	1	1	3	0	0
Claremont	1	0	2	0	0
Olney Consol.	64	24	42	0	0
Olney South	6	3	6	0	0
Parkersburg North	1	0	1	0	0
Passport South	2	0	4	0	0
Ritter	2	1	4	1	0
Schnell	2	2	7	0	0
Seminary	6	2	5	0	0
Stringtown	29	1	14	0	0
Richland, Edwards: Parkersburg Cons.	132	22	30	0	1
Parkersburg West	6	2	7	0	0
Richland, Jasper: Dundas East	38	7	31	1	0
Richland, Wayne: Calhoun Consol.	80	12	36	0	0
Saline: Eldorado	2	1	1	0	0
Omaha West	1	0	1	0	1
Roland West	1	0	4	0	0
Saline, Hamilton: Long Branch	3	0	9	0	0
Sangamon: Roby	1	0	0	0	0
Shelby: Clarksburg	1	1	2	0	0
Lakewood	11	1	5	0	0
Shelbyville	1	4	3	0	0
Stewardson	6	0	0	0	0
Wabash: Browns East	46	2	14	0	0
Friendsville Central	3	0	3	0	0
Friendsville North	9	4	12	0	0
Keensburg South	2	1	12	0	0
Lancaster Central	8	5	6	0	0
Lancaster East	3	1	9	0	0
Lancaster South	3	3	5	0	0
Lexington	9	1	12	0	0
Mt. Carmel	306	97	69	1	0
Rochester	27	7	12	0	0
Wabash, Edwards: Berryville Cons.	9	8	18	0	0
Wabash, Lawrence: Lancaster	72	16	32	0	0

Wells in the New Pools*, February 27, 1951 (Continued)

County and Pool	Producing Wells	Abandoned Wells	Dry Holes	Drilling Wells	Locations
Washington: Cordes	123	19	14	0	0
Dubois	6	12	6	2	0
Dubois West	1	0	3	0	0
Irvington	76	13	10	0	0
McKinley	13	4	9	0	0
Richview	1	0	5	0	0
Wayne: Barnhill	36	42	16	0	0
Cisne North	9	2	5	0	0
Coil	13	4	10	0	0
Covington South	5	3	6	0	0
Ellery West	21	0	6	5	0
Fairfield	65	1	23	0	0
Fairfield East	1	0	2	0	0
Goldengate North	2	0	1	0	0
Goldengate West	1	0	2	0	0
Half Moon	12	1	6	6	1
Johnsonville Consol.	337	41	71	0	0
Johnsonville North	1	0	1	0	0
Johnsonville South	15	5	10	0	0
Johnsonville West	11	4	12	3	0
Locust Grove	1	0	1	1	0
Keenville	32	3	13	0	0
Mayberry	3	4	8	0	0
Merriam	1	0	2	0	0
Mt. Erie North	4	3	13	0	0
Orchardville	1	0	1	1	0
Zenith	2	0	3	0	0
Zenith South	10	2	8	0	0
Wayne, Edwards: Massilon	3	0	3	0	0
Wayne, Hamilton: Aden Consolidated	76	15	23	0	0
Wayne, White: Goldengate Consolidated	110	33	45	5	0
White: Bend	1	0	1	0	0
Burnt Prairie South	1	0	1	0	0
Carmi North	3	0	7	0	0
Centerville	4	1	6	0	0
Centerville East	72	10	20	0	0
Concord	90	10	12	0	0
Concord Central	9	0	4	0	0
Concord East Consol.	8	0	2	0	0
Concord North	4	0	3	0	0
Concord South	2	2	7	0	0
Crossville	2	4	3	0	0
Enfield	1	1	4	0	0
Epworth	9	2	6	0	0
Epworth East	6	2	1	1	0
Gossett	1	1	1	2	0
Herald North	5	0	2	0	0
Iron	50	22	15	0	0

Wells in the New Pools*, February 27, 1951 (Continued)

County and Pool	Producing Wells	Abandoned Wells	Dry Holes	Drilling Wells	Locations
Maunie North	43	6	14	2	0
Maunie South	103	18	29	1	0
Maunie West	1	1	2	0	0
New Harmony South	1	5	6	0	0
New Harmony South (Ind.)	6	0	1	0	0
New Haven Consol.	26	1	9	0	0
Stokes-Brownsville	165	25	42	1	0
Storms	153	49	30	5	2
Sumpter	4	1	7	0	0
Sumpter South	9	0	5	1	0
Trumbull	17	3	9	1	0
White, Edwards: Phillipstown Cons.	267	47	108	1	0
White, Gallatin: Herald	162	21	80	2	0
Herald East	39	1	26	0	0
Roland	185	25	56	1	1
White, Hamilton, Wayne: Mill Shoals	148	39	46	0	0
White, Wabash, Edwards:					
New Harmony Consolidated	1454	275	337	9	0
Williamson: Marion	1	0	0	0	0
	17,667	3,771	4,812	101	27

* Fields discovered since January 1, 1937, with the exception of those which have been abandoned. For names of abandoned pools, see pages 18, 19 and 44.

Illinois Completions and Production
Since January 1, 1936

	Completions°	Producing Wells	Production (Thousands of barrels) New Fields 1/	Old Fields 1,2/	Total 3/
1936	93	52			4,445
1937	449	292	2,884	4,542	7,426
1938	2,536	2,010	19,771	4,304	24,075
1939	3,617	2,970	90,908	4,004	94,912
1940	3,755	3,080	142,969	4,678	147,647
1941	3,807	2,925	128,993	4,145	134,138
1942	2,017	1,179	101,837	4,753	106,590
1943	1,791	1,090(20)a/	77,581	4,675	82,256
1944	1,991	1,229(12)	72,946	4,467	77,413
1945	1,763	1,094(15)	70,839	4,371	75,210
1946	2,362	1,387(17)	70,174	5,123	75,297
1947	2,046	1,102(22)	61,455	5,004	66,459
1948	2,489	1,316(21)	59,623	5,185	64,808
1949	2,741	1,447(32)	58,653	5,930	64,501
1950					
January	176	99(5)	4,609	511	5,120
February	131	64(1)	4,360	466	4,826
March	144	57(1)	4,921	545	5,466
April	195	79	4,538	500	5,038
May	240	121(3)	4,733	556	5,289
June	273	134(2)	4,590	524	5,114
July	340	150(2)	4,633	524	5,157
August	295	138(3)	4,884	515	5,399
September	311	153(1)	4,664	532	5,196
October	272	121(1)	4,759	544	5,303
November	246	95(1)	4,466	500	4,966
December	271	117(3)	4,555	493	5,048
	2,894	1,328(23)	55,712	6,210	61,922
1951					
January	172	86	4,574*	500*	5,074**
February	132	75(2)	4,000*	445*	4,445**

* Estimated by Illinois State Geological Survey.

** Estimated by Illinois State Geological Survey from Oil and Gas Journal Report.

1/ Production figures based on information furnished by oil companies and pipe line companies.

2/ Includes Devonian production at Sandoval and Bartelso.

3/ From the U. S. Bureau of Mines, except for the two latest months.

o Includes only oil and gas producers and dry holes.

a/ Figures in parentheses refer to number of producing wellsincluded in total which had previously been completed as dry holes.

ECONOMIC STATEMENT

Mineral Economics Section

Crude oil from Illinois is marketed in substantial quantities in both the Central Refining District and in the western part of the Appalachian Refining District (District #2). The table shows the ratio of production in Illinois to runs-to-stills and includes both the Central Refining District and District No. 2 of the Appalachian Refining District.

	Runs-to-stills Central and Appalachian (District No. 2) Refining Districts*	Production in Illinois* Thousands of barrels	Illinois' Percent of Runs-to-stills
1949			
November	29,599	5,433	18.4
December	31,945	5,480	17.2
1950			
January	33,159	5,120	15.4
February	29,201	4,826	16.5
March	34,125	5,466	16.0
April	30,223	5,038	16.7
May	33,287	5,289	15.9
June	33,391	5,114	15.3
July	35,981	5,157	14.3
August	35,306	5,399	15.3
September	31,995	5,196	16.2
October	35,839	5,303	14.8
November	35,683	4,966	13.9
December	36,220	5,048	13.9
1951			
January	38,634**	5,074**	13.1**

* U. S. Bureau of Mines Monthly Petroleum Statements.
** Estimated by Illinois State Geological Survey.

Shipments of Illinois Crude Petroleum
(Thousands of barrels)

	Ill.	Ind.	Ky.	Mich.	N.Y.	Ohio	Penn.	W.Va.
1949								
December	1,748	426	471	130	252	1,741	42	17
1950								
January	1,688	319	361	126	214	2,465	65	15
February	1,775	329	294	160	163	2,082	43	17
March	2,210	368	140	190	247	2,738	33	19
April	1,380	225	111	180	304	3,049	45	-
May	1,795	362	114	275	298	2,623	62	19
June	1,956	332	56	178	207	1,658	45	14
July	2,466	339	214	128	266	1,980	54	20
August	2,786	253	1	69	242	2,366	64	-
September	2,186	270	62	10	240	1,660	48	-
October	2,866	367	2	-	324	1,755	30	19
November	2,629	423	1	-	275	1,221	43	-
December	3,082	351	1	-	261	1,333	67	19

Stocks on hand of Crude Petroleum and Principal Refined Products a/

(In thousands of barrels)

Month (End of Month)	Year	Stocks of Crude Petroleum		Gasoline		Kerosene		Distillate Fuel Oil		Residual Fuel Oil	
		U.S.	Dist. No. 2 b/	U.S.	Central Rfg. Dist. c/	U.S.	Central Rfg. Dist. c/	U.S.	Central Rfg. Dist. c/	U.S.	Central Rfg. Dist. c/
January	1945	221,737	73,503	91,666	21,545	8,742	1,608	31,695	4,928	44,347	2,563
January	1946	223,442	70,657	102,394	22,087	8,330	1,369	28,990	4,284	34,573	2,569
January	1947	223,848	72,130	99,623	19,411	13,732	1,202	48,197	4,024	41,550	3,200
January	1948	223,430	65,183	102,167	19,298	11,993	2,253	41,036	5,343	44,636	4,291
January	1949	258,230	72,928	116,621	26,315	21,252	3,519	61,584	9,730	62,508	5,241
January	1950	246,610	69,818	125,298	26,073	18,260	3,173	63,932	7,900	55,808	3,172
February	1950	243,750	68,765	132,796	27,577	16,126	2,526	52,206	6,373	47,828	2,147
March	1950	241,098	67,478	133,766	28,375	13,001	1,720	37,777	4,199	41,860	2,114
April	1950	244,498	68,821	128,057	26,890	13,383	1,968	37,530	4,186	39,979	2,468
May	1950	239,877	68,236	121,035	23,923	17,304	3,124	42,739	6,044	39,482	2,835
June	1950	242,287	67,831	114,074	22,948	21,117	4,204	53,679	8,278	40,124	3,533
July	1950	240,270	68,229	111,055	23,305	23,151	4,922	62,555	10,256	42,165	4,221
August	1950	237,393	68,868	107,067	22,987	25,803	5,565	68,426	11,374	40,979	4,331
September	1950	242,311	72,029	105,748	21,993	27,677	5,924	78,270	12,802	41,966	4,659
October	1950	246,424	75,294	105,764	22,150	28,292	6,138	85,643	15,014	45,004	5,029
November	1950	250,016	76,566	109,005	23,092	25,526	5,611	86,113	13,918	45,048	4,841
December	1950	248,463	77,391	116,769	24,560	19,723	4,212	71,948	10,251	40,750	3,619
January 27,	1951	244,230d/	e/	126,261	27,210	16,446	3,518	58,997	7,820	40,378	3,192
February 10,	1951	238,873d/	e/	133,134	29,610	14,693	3,171	53,065	6,887	40,206	3,087

a/ U. S. Bureau of Mines, Monthly Petroleum Statements for January 1945 - December 1950.
b/ Includes the states of Illinois, Indiana, Kansas, Kentucky, Missouri, Michigan, Ohio, Oklahoma.
c/ Central Refining District is identical with the Bureau of Mines "Illinois, Indiana, Kentucky, etc." and comprises refineries in Illinois, Indiana, Kentucky, Michigan, Western Ohio and Wisconsin.
d/ U. S. Bureau of Mines.
e/ Not available.

Crude Oil Production in the United States

(Calculated from weekly report of the Oil and Gas Journal)

	Production (Thousands of barrels) January-February 1931	Daily Average Production for February (Thousands of barrels)	Per Cent of Total
Texas	150,318	2,560	43.8
California	56,723	958	16.4
Louisiana	35,416	605	10.4
Oklahoma	29,255	495	8.5
Kansas	17,678	290	5.0
Wyoming	10,959	190	3.3
Illinois	10,185	159	2.7
New Mexico	7,978	136	2.3
Mississippi	5,935	99	1.7
Arkansas	4,720	80	1.4
Colorado	4,519	76	1.3
Eastern Fields	3,420	55	.9
Michigan	2,529	42	.7
Kentucky	1,703	28	.5
Indiana	1,675	28	.5
Montana	1,306	22	.4
Nebraska	538	10	.2
Utah	196	3	-
Alabama	151	2	-
Florida	92	2	-
	345,296	5,840	100.0

****

The

GEOLOGIC COLUMN FOR SOUTHERN ILLINOIS

and the list of

OIL AND GAS PRODUCING STRATA IN ILLINOIS

formerly included with each issue of the Drilling Report will be furnished at the beginning of each subscription period, as a supplement. Please retain said supplement for your reference.

****

LIST OF POOLS INCORPORATED INTO OTHER POOLS BY CONSOLIDATION

Original Pool Name	Present Pool Assignment	Date of Consolidation
Aden North	Aden Consol.	1944
Albion North	Albion Consol.	1944
Barnhill East	Goldengate Consol.	1944
Bible Grove Consol.	Sailor Springs Consol.	1949
Bible Grove East	Sailor Springs Consol.	1948
Blairsville	Bungay Cons.	1951
Bonpas West	Parkersburg Consol.	1944
Boos	Clay City-Noble Consol.	1941
Boos East	Clay City-Noble Consol.	1947
Boos North	Clay City-Noble Consol.	1948
Boyleston Consol.	Clay City-Noble Consol.	1948
Brownsville	Stokes-Brownsville	1946
Burnt Prairie	Goldengate Consol.	1947
Calvin	New Harmony Consol. & Phillipstown Consol.	1941
Calvin North	Phillipstown Consol.	1948
Cisne	Clay City-Noble Consol.	1948
Covington	Clay City-Noble Consol.	1944
Covington East	Clay City-Noble Consol.	1948
Cowling	New Harmony Consol.	1947
Dead River	New Haven Consol.	1950
Dundas Consol.	Clay City-Noble Consol.	1948
Enterprise	Clay City-Noble Consol.	1941
Enterprise West	Clay City-Noble Consol.	1941
Friendsville	New Harmony Consol.	1949
Friendsville South	New Harmony Consol.	1949
Gallagher	Calhoun Consol.	1946
Geff	Clay City-Noble Consol.	1947
Geff West	Clay City-Noble Consol.	1948
Grayville	Phillipstown Consol.	1948
Grayville West	Albion Consol.	1949
Griffin	New Harmony Consol.	1941
Hoodville	Dale-Hoodville Consol.	1943
Hoosier	Sailor Springs Consol.	1948
Hoosier North	Sailor Springs Consol.	1948
Ingraham West	Sailor Springs Consol.	1948
Inman	Inman West Consol.	1950
Inman Central	Inman West Consol.	1949
Inman North	Inman West Consol.	1949
Inman South	Inman West Consol.	1950
Koensburg Consol.	New Harmony Consol.	1948
Lancaster West	Berryville Consol.	1949
Leech Consol.	Goldengate Consol.	1948
Mason South	Iola Consol.	1948
Maud Central	New Harmony Consol.	1949
Maud Consol.	New Harmony Consol.	1951
Maud North Consol.	New Harmony Consol.	1951
Maud West	New Harmony Consol.	1948

LIST OF POOLS INCORPORATED INTO OTHER POOLS BY CONSOLIDATION (Continued)

Original Pool Name	Present Pool Assignment	Date of Consolidation
Maunie	Maunie South	1948
Mt. Carmel West	New Harmony Consol.	1948
Mt. Erie	Clay City-Noble Consol.	1944
Mt. Erie South	Clay City-Noble Consol.	1948
New Haven North	Concord East Consol.	1950
New Haven West	Inman East Consol.	1949
Noble	Clay City-Noble Consol.	1948
Noble North	Clay City-Noble Consol.	1948
Noble South	Clay City-Noble Consol.	1948
Olney East	Olney Consol.	1949
Patton	Allendale	1948
Patton West	Allendale	1948
Roundprairie	Johnsonville Consol.	1941
Sailor Springs South	Sailor Springs Consol.	1941
Sailor Springs West	Sailor Springs Consol.	1949
Sims	Johnsonville Consol.	1948
Sims North	Johnsonville Consol.	1945
Springerton	Bungay Consol.	1946
West Frankfort South	West Frankfort	1948
West Liberty	Clay City-Noble Consol.	1941
Willow Hill Consol.	Clay City-Noble Consol.	1948
Willow Hill North	Clay City-Noble Consol.	1947
Woburn South	Woburn Consol.	1950

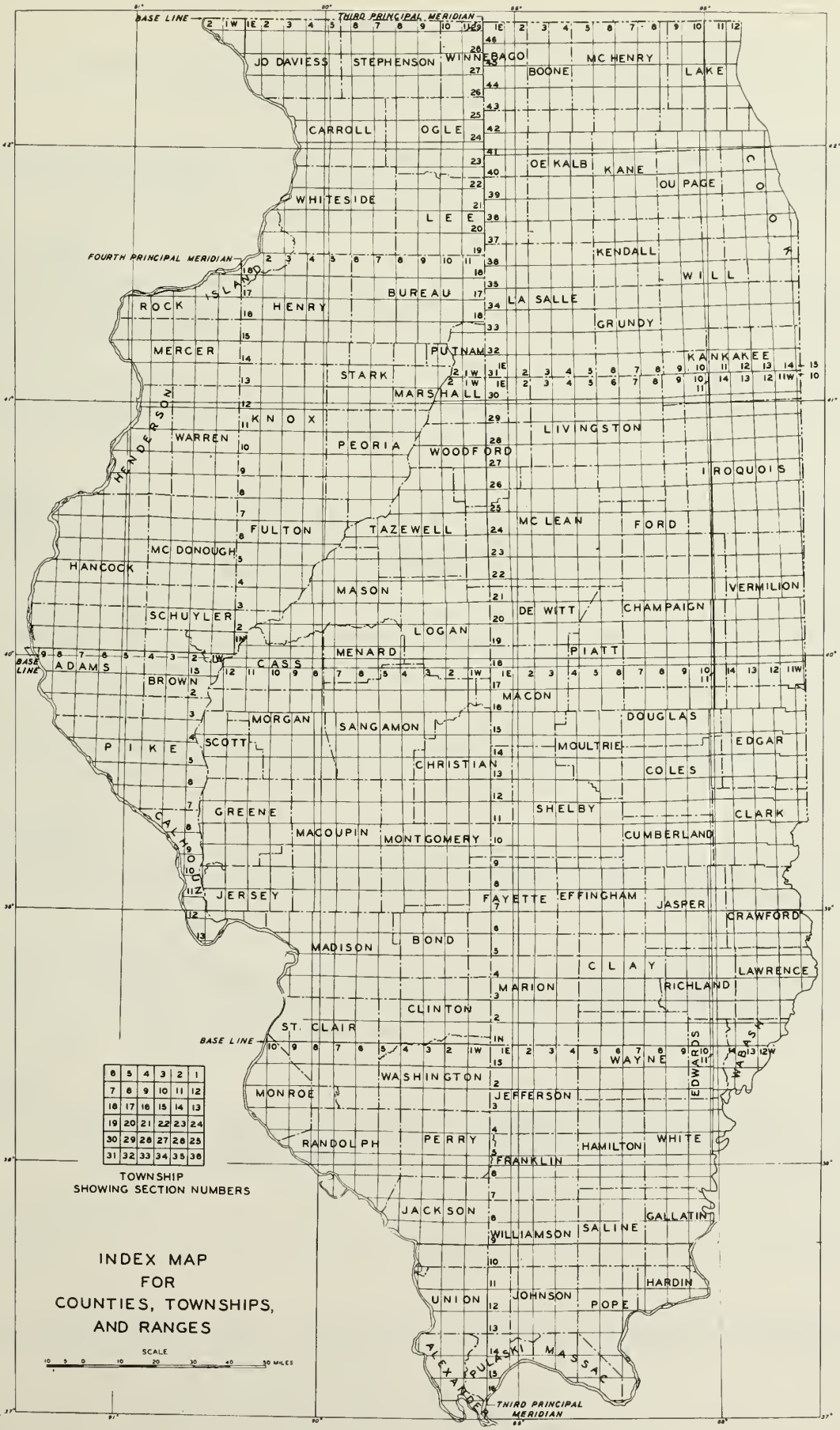
BASE LINE
THIRD PRINCIPAL MERIDIAN
FOURTH PRINCIPAL MERIDIAN
JO DAVIESS
STEPHENSON
WINNEBAGO
BOONE
MC HENRY
LAKE
CARROLL
OGLE
DE KALB
KANE
DU PAGE
WHITESIDE
LEE
KENDALL
WILL
ROCK ISLAND
HENRY
BUREAU
LA SALLE
GRUNDY
MERCER
PUTNAM
KANKAKEE
STARK
MARSHALL
HENDERSON
KNOX
WARREN
PEORIA
WOODFORD
LIVINGSTON
IROQUOIS
FULTON
TAZEWELL
MC LEAN
FORD
MC DONOUGH
HANCOCK
MASON
VERMILION
SCHUYLER
DE WITT
CHAMPAIGN
LOGAN
MENARD
PIATT
ADAMS
CASS
BROWN
MACON
MORGAN
SANGAMON
DOUGLAS
PIKE
SCOTT
MOULTRIE
EDGAR
CHRISTIAN
COLES
GREENE
SHELBY
CLARK
CALHOUN
MACOUPIN
MONTGOMERY
CUMBERLAND
JERSEY
FAYETTE
EFFINGHAM
JASPER
CRAWFORD
MADISON
BOND
CLAY
LAWRENCE
MARION
RICHLAND
CLINTON
ST. CLAIR
WAYNE
EDWARDS
WABASH
WASHINGTON
MONROE
JEFFERSON
RANDOLPH
PERRY
HAMILTON
WHITE
FRANKLIN
JACKSON
GALLATIN
WILLIAMSON
SALINE
HARDIN
UNION
JOHNSON
POPE
ALEXANDER
PULASKI
MASSAC
TOWNSHIP
SHOWING SECTION NUMBERS
INDEX MAP
FOR
COUNTIES, TOWNSHIPS,
AND RANGES
SCALE
MILES

DRILLING BY COUNTIES

WELLS COMPLETED BETWEEN JANUARY 31 AND FEBRUARY 27, 1951,

AND WILDCAT WELLS DRILLING ON FEBRUARY 27

(Abbreviations used in this report will be found on the last page.)
(Errata, old wells deepened, reconditioned old wells follow list of drilling wells.)

ALEXANDER COUNTY

16S, 2W, Goose Island Twp.
19, 235' from S. line, 310' from E. line, SW NE. Prindle & Vick #1 Petty. SD 1058' 2-27-51. WF*

17S, 2W, Dog Tooth Twp.
15, 650' from N. line, 340' from W. line, NW NW. Vick Oil Co. #1 Smith. LOC 2-27-51 WF.

BOND COUNTY

4N, 3W, Mills Twp.
33, SE SE NE. J. C. Nickerson #1 Armer & Rhodes. D&A 2-6-51 TD 1301' Ste. Genevieve ls., top 1206' Spd. 12-29-50 WF.

4N, 4W, Burgess Twp.
32, SW NE SE. J. A. MacDonnell #1 Bumgartner. D&A 2-20-51 TD 2213' Silurian ls., top 2159' Spd. 2-6-51 WF.

6N, 2W, Mulberry Grove Twp.
10, NW NW SE. Frank & Bassett #2 Grisham. WOC 2-27-51 Spd. 1-9-51 WN** (Woburn Cons. Pool).

CHRISTIAN COUNTY

11N, 3W, Ricks Twp.
5, 330' from N. line, 330' from W. line, Frl. NW. Sun Oil Co. #1 A. D. Mundhenke. D&A 2-27-51 TD 2725' Silurian ls., top 2114' Spd. 2-14-51 WF.

13N, 1E, Prairietown Twp.
3, NW NW SW. Nat'l. Assoc. & Continental #38 J. H. Lawrence. Comp. 2-13-51 IP 255 BOF TD 2315' PB 2305' Devonian ls., top 2294' Spd. 1-10-51 Acidized 500 gals. Assumption North Pool.

CLARK COUNTY

9N, 14W, Johnson Twp.
12, 70' from N. line, 330' from E. line, NW SW SW. Wm. Ramsey #1 Fee. D&A 2-6-51 TD 638' Pennsylvanian ss., top 558' Spd. 1-8-51 Johnson North Pool.

10N, 14W, Casey Twp.
9, NW NE SW. J. L. Pinkston #1 Cole. SD 130' 2-27-51 Spd. 11-9-50 WN (Casey Pool).

11N, 13W, Dolson Twp.
3, 990' from N. line, 395' from W. line, NW NE. R. C. O'Hair #2 Griffith. SD 941' 2-27-51 Spd. 12-27-50 WF.

* Wildcat far - more than 2 miles from production.
** Wildcat near - from 1/2 to 2 miles from production.

CLARK COUNTY (Continued)

11N, 13W, Dolson Twp.

6, SW SE SW. C. O. Robinson #1 Hammond. D&A 2-13-51 TD 466' Osage ls., top 425' Spd. 10-19-50 WN (Westfield East Pool).

CLAY COUNTY

3N, 5E, Songer Twp.

4, SE NW SW. A. J. Hammer #1 Theobald. LOC 2-27-51 WN (Oskaloosa Pool).

4N, 5E, Oskaloosa Twp.

14, SE NW NW. Shulman Bros. #2 Harrel-Jeffers Comm. Comp. 2-13-51 IP 12 BOP & 8 BW TD 2642' PB 2467' Bethel ss., top 2463' Spd. 12-2-50 Iola South Pool.

14, SE SW NW. Shulman Bros. #1 T. E. Jeffers. Comp. 2-13-51 IP 10 BOP & 5 BW TD 2481' Bethel ss., top 2473' Spd. 11-23-50 Iola South Pool.

4N, 8E, Pixley Twp.

4, SW SE NW. Skiles Oil Corp. #1 Frank Kessler. D&A 2-6-51 TD 3070' Ste. Genevieve ls., top 2961' Spd. 1-25-51 Ingraham Pool.

4, SW SW NE. Skiles Oil Corp. #1 Fred Kessler. Comp. 2-20-51 IP 163 BOP TD 3000' PB 2993' Lower Ohara ls., top 2982' Spd. 12-26-50 Acidized 3000 gals. Ingraham Pool.

9, SW SE NW. Carter #3 H. Bangert. Comp. 2-20-51 IP 220 BOP TD 3048' PB 3028' Rosiclare ls., top 3001' Spd. 1-11-51 Acidized 2000 gals. Ingraham Pool.

9, NW NW SE. Carter #1 M. E. Hardcastle. Comp. 2-20-51 IP 43 BOP TD 3037' PB 3021' Rosiclare ls., top 3002' Spd. 1-23-51 Acidized 2000 gals. Ingraham Pool.

9, NW NE SE. Collins Bros. #1 E. Kessler. D&A 2-27-51 TD 3070' Ste. Genevieve ls., top 2967' Spd. 2-7-51. Ingraham Pool.

9, NW NW NE. Skiles Oil Corp. #4 J. Hinterscher et al. Comp. 2-13-51 IP 201 BOP TD 3015' PB 3010' Lower Ohara ls., top 3004' Spd. 12-9-50 Acidized 3000 gals. Ingraham Pool.

9, SW NE NE. Sun Drlg. Co. #1 Hinterscher "B". Comp. 2-6-51 IP 80 BOP TD 3015' Rosiclare ls., top 3002' Spd. 12-10-50 Acidized 2500 gals. Ingraham Pool.

9, NW SE NE. Sun Drlg. Co. #2 Hinterscher "B". Comp. 2-6-51 IP 120 BOP TD 3010' Rosiclare ls., top 2997' Spd. 12-23-50 Ingraham Pool.

9, NE SE NE. Sun Drlg. Co. #3 Hinterscher "B". Comp. 2-27-51 IP 15 BOP & 40 BW TD 3015' PB 3007' Rosiclare ls., top 2999' Spd. 1-11-51 Acidized 4000 gals. Ingraham Pool.

5N, 5E, Larkinsburg Twp.

24, SW NW NE. Kingwood #1 M. Burge. D&A 2-20-51 TD 2607' St. Louis ls., top 2585' Spd. 2-9-51 WN (Iola Cons. Pool).

CLAY COUNTY (Continued)

5N, 6E, Blair Twp.

14, NW NE SE. Ashland-Calvert et al #1 D. Heiden. D&A 2-27-51 TD 2811' Ste. Genevieve ls., top 2768' Spd. 2-17-51 Hord Pool.

14, NE NW SE. W. C. McBride #1 Connerly. Comp. 2-27-51 IP 352 BOP & 9 BW TD 2804' Rosiclare ls., top 2798' Spd. 1-24-51 Hord Pool.

CLINTON COUNTY

1N, 3W, Lake Twp.

23, SW SW SE. Deep Rock Oil Corp. #2 Johnpeter. Comp. 2-13-51 IP 87 BOP TD 2564' PB 2555' Devonian ls., top 2499' Spd. 1-10-51 Bartelso East Pool.

2N, 3W, Wade Twp.

6, NE NE NW. Gulf #1 Frank Warnecke. Tstg. 2-27-51 Spd. 12-10-50 WN (Frogtown Pool).

2N, 4W, Breese Twp.

1, 100' from N. line, 330' from E. line, NE SE. E. J. Goldschmidt #1 Jaske Comm. WOST 2-27-51 Spd. 1-27-51 WN (Frogtown Pool).

3N, 3W, Wheatfield Twp.

3, SW SW NE. P. Fulk #1 G. B. Ruckner. SD 100' 2-27-51 Spd. 2-22-51 WN (Beaver Creek Pool).

10, SE SE SE. H. H. Derington #1 McQuade Comm. WOC 2-27-51 Spd. 2-14-51 WN (Beaver Creek South Pool).

15, NE NE NE. H. H. Derington #1 McQuade. TD 1086' 2-27-51 Spd. 1-27-51 WN (Beaver Creek South Pool).

23, SE SE SW. T. M. Conrey et al #3 Krietemeyer. Comp. 2-13-51 IP 33 BOP & 8 BW TD 1148' Bethel ss., top 1143' Spd. 12-20-50 Shot 5 qts. Carlyle North Pool

31, SE SE SW. W. C. McBride #1 Schroeder. WOC 2-27-51 Spd. 2-5-51.

3N, 4W, St. Rose Twp.

10, C S/2 SW SW. P. Fulk #1 W. Jasper. D&A (CDU)*** 2-27-51 Spd. 2-3-51 WF.

27, SW SE NE. P. Fulk #1 Orphans Home Assoc. D&A (CDU) 2-27-51 Spd. 2-17-51. WF.

COLES COUNTY

13N, 10E, Ashmore Twp.

24, SW SE NE. Daex Oil Co. #1 Lane. D&A 2-6-51 TD 1100' Devonian ls., top 1039' Spd. 1-14-51 WF.

CRAWFORD COUNTY

6N, 13W, Martin Twp.

27, 340' from S. line, 319' from E. line, SE SW. Tidewater Assoc. Oil #24 J. W. Dennis. Comp. 2-27-51 IP 3 BOP & 9 BW TD 950' Robinson ss., top 875' Spd. 1-22-51 Shot 70 qts. Main Pool.

7N, 11W, Lamotte Twp.

29, 380' from N. line, 330' from E. line, NW NE. F. E. Turner #1 W. E. Apple et al. SD 975' 2-27-51 Spd. 11-2-50 WF.

*** Completion data unreported; will be given when available; not included in total completions for month.

CRAWFORD COUNTY (Continued)

7N, 12W, Robinson Twp.

11, NW NW NW. Skiles Oil Corp. #P-1 N. Correll. Comp. 2-20-51 IP 2 BOP & 1/2 BW TD 1056' PB 1052' Pennsylvanian ss., top 1042' Spd. 12-12-50 Shot 20 qts. Main Pool.

8N, 13W, Prairie Twp.

12, SE SE SW. H. H. Weger #3 Umstot-Martin. LOC 2-27-51 WN (Main Pool).

8N, 14W, Licking Twp.

11, 240' from S. line, 240' from E. line, NW NW. Kendall Oil #1 G. C. Parker. D&A 2-27-51 TD 715' Pennsylvanian ss., top 570' Spd. 1-3 -51 Bellair Pool.

CUMBERLAND COUNTY

10N, 10E, Union Twp.

1, SW SE NE. J. V. Brooks #1 Henderson. D&A (CDU) 2-27-51 Spd. 1-26-51. Siggins Pool.

24, NW NW NE. Collins Bros. #1 J. Howe. D&A 2-27-51 TD 713' PB 609' Pennsylvanian ss., top 525' Spd. 1-2-51 Shot 40 qts. Siggins Pool.

DOUGLAS COUNTY

16N, 9E, Camargo Twp.

34, NE NE NE. A. J. Leverton #1 Chas. E. Heaton. SD 750' 2-27-51 Spd. 2-5-51 WF.

EDGAR COUNTY

12N, 14W, Kansas Twp.

13, 550' from S. line, 330' from W. line, SE NW. Wm. A. Fullenkamp #5 Daisy Baber. SD 554' 2-27-51 Spd. 6-17-50 WN (Inclose Pool).

14N, 12W, Buck Twp.

19, SW SW NE. Martin Granholm #1 Frank Englum. LOC 2-27-51 WF.

31, SW SW NE. John R. Heindnen #1 J. B. Sudduth. D&A 2-20-51 TD 1359' Salem ls., top 1298' Spd. 1-30-51 WF.

EDWARDS COUNTY

1N, 10E, Salem Twp.

12, SE SW SW. B. Lambert et al #1 Biehl-Vaughn Comm. D&A 2-13-51 TD 3250' Ste. Genevieve ls., top 3180' Spd. 1-24-51 Maplegrove East Pool.

1N, 10E, Shelby Twp.

20, NE SW NE. A. J. Slagter #1 F. Broster et al. D&A 2-27-51 TD 3330' Ste. Genevieve ls., top 3243' Spd. 2-1-51 WN (Maplegrove Pool).

2N, 10E, Shelby Twp.

31, SW NE NE. Noah Potroleum #1 A. Stover. LOC 2-27-51 WF.

2N, 14W, Salom Twp.

31, NE SW SW. Oldfield & George & Wrather #1 Summerfield. D&A 2-13-51 TD 3250' Ste. Genevieve ls., top 3165' Spd. 1-30-51 Parkersburg Cons. Pool.

1S, 14W, Bone Gap Twp.

4, NW SE SE. Baron Kidd #1 A. H. Cowling. Comp. 2-13-51 IP 70 BOP TD 3115' PB 3011' Lower Ohara ls., top 2980' Spd. 12-21-50 DISCOVERY WELL OF BONE GAP EAST POOL.

EDWARDS COUNTY (Continued)

2S, 10E, Ellery Twp.

5, SE SE NE. I. W. Hartman #1 C. Bowers. LOC 2-27-51 WN (Ellery North Pool).

2S, 10E, Dixon Twp.

32, SW SW SW. J. M. Hall #1 L. Hallam. D&A 2-13-51 TD 3372' St. Louis ls., top 3347' Spd. 1-29-51 WN (Ellery South Pool).

2S, 14W, French Creek Twp.

29, NW SE NW. J. Zanetis #1 Louis Feiber. Comp. 2-27-51 IP 6 BOP TD 2812' PB 2795' Cypress ss., top 2787' Shot 10 qts. Spd. 11-18-50 Albion East Pool.

32, SW SE NW. Tuley & Carter #1 R. Jacobs. D&A 2-20-51 TD 3142' Ste. Genevieve ls., top 3040' Spd. 2-1-51 Albion East Pool.

3S, 10E, Dixon Twp.

2, NE NW SE. Calvert Drlg. & W. Duncan #1 Ben Miller. Comp. 2-20-51 IP 44 BOP & 10 BW TD 2076' PB 1985' Biehl ss., top 1973' Spd. 1-25-51 Shot 40 qts. Albion Cons. Pool.

3S, 11E, French Creek Twp.

7, SE SE SW. Kingwood Oil #1 Etheridge-Hallam Unit. D&A 2-13-51 TD 3269' Ste. Genevieve ls., top 3089' Spd. 1-30-51 Phillipstown Cons. Pool.

18, NW NW NE. Kingwood Oil #6 H. Johnson. Comp. 2-20-51 IP 200 BOP & 10 BW TD 3150' PB 3102' Lower Ohara ls., top 3081' Spd. 1-17-51 Acidized 2000 gals. Phillipstown Cons. Pool.

FAYETTE COUNTY

4N, 1W, Pope Twp.

10, SE SE SW. C. J. Simpson Drlg. Co. #2 Manley. Comp. 2-6-51 IP 80 BOP & 12 BW TD 1392' Bethel ss., top 1382' Spd. 12-17-50 Shot 10 qts. Patoka West Pool.

11, NE NE SW. Simpson Drlg. Co. #1 C. Ballance. D&A (CDU) 2-27-51 Spd. 2-7-51 WN (Patoka West Pool).

15, NE NE NW. Simpson Drlg. #6 Manley. Comp. 2-20-51 IP 25 BOP & 12 BW TD 1423' Bethel ss., top 1417' Spd. 1-8-51 Shot 8 qts. Patoka West Pool.

15, SE NE NW. Simpson Drlg. #7 Manley. D&A (SO) 2-6-51 TD 1427' Bethel ss., top 1420' Spd. 1-12-51 Patoka West Pool.

15, NW NE NW. Simpson Drlg. Co. #1 Manley-Hudspeth Comm. Comp. 2-20-51 IP 40 BOP & 2 BW TD 1395' Bethel ss., top 1387' Spd. 12-29-50 Shot 13 qts. Patoka West Pool.

FRANKLIN COUNTY

5S, 2E, Barren Twp.

25, SE SW SW. B. Jones #1 Hurst. PROD (CDU) 2-27-51 Spd. 12-31-50 Benton North Pool.

6S, 1E, Tyrone Twp.

24, 70' from N. line, 330' from W. line, NW SW. LaGrange Petroleum Corp. #1-B Harrison-Old Ben Coal. Comp. 2-27-51 IP 23 BOP & 10 BW TD 2822' PB 2685' Lower Ohara ls., top 2675' Spd. 1-23-51 Acidized 1000 gals. DISCOVERY WELL OF CHRISTOPHER POOL.

GALLATIN COUNTY

8S, 8E, North Fork Twp.

36, SE SE SW. Oil Management #1 A. Foster Comm. D&A 2-6-51 TD 2780' Aux Vases ss., top 2733' Spd. 1-24-51 WF.

8S, 9E, Ridgway Twp.

27, SE SW NE. J. M. Miller #1 L. Drone. Comp. 2-13-51 IP 58 BOP TD 2505' Cypress ss., top 2481' Spd. 1-5-51 Shot 30 qts. Inman West Cons. Pool.

8S, 10E, New Haven Twp.

30, SW SE NW. Farrell & Ripley #1 A. Maloney. POP 2-27-51 Spd. 11-17-50 WN (Inman West Cons. Pool).

9S, 8E, Equality Twp.

1, SW SW SE. Oil Management #1 McGuire. TD 2448' 2-27-51 Spd. 2-3-51 WF.

GREENE COUNTY

10N, 10W, Rock Bridge Twp.

16, SW NE NW. R. V. Henderson #1 V. Tucker. LOC 2-27-51 WF.

HAMILTON COUNTY

3S, 5E, Dahlgren Twp.

29, SW SW SW. George & Wrather #1 P. Degenhart. LOC 2-27-51 WN (Dahlgren Pool).

3S, 7E, Crouch Twp.

19, SE SW SE. T. G. Jenkins #1 Hall Hrs. D&A 2-6-51 TD 3424' Ste. Genevieve ls., top 3318' Spd. 1-30-51 Aden South Pool.

29, E/2 NE NW. T. G. Jenkins #2 Garrison. D&A 2-20-51 TD 3422' Ste. Genevieve ls., top 3314' Spd. 2-11-51 Aden South Pool.

30, NE SE NE. Carter #3 D. Hall. Comp. 2-27-51 IP 64 BOP & 17 BW TD 3421' PB 3346' Aux Vases ss. & Rosiclare ls. Spd. 12-26-50 Shot 20 qts. Acidized 3000 gals. Aden South Pool.

4S, 7E, Beaver Creek Twp.

15, SE NE SW. C. E. Brehm #2 Ferko. Comp. 2-20-51 IP 200 BOP TD 3301' Aux Vases ss., top 3290' Spd. 1-4-51 Shot 60 qts. Bungay Cons. Pool.

5S, 5E, Knight Prairie Twp.

36, SW SE SW. D. Hopkins #1 Brooks. Drlg. 3172' 2-27-51 Spd. 2-3-51 WN (Rural Hill Pool).

5S, 7E, Crook Twp.

14, SW SE SW. C. E. Brehm #1 J. P. Mitchell Comm. D&A 2-13-51 TD 3376' Aux Vases ss., top 3367' Spd. 2-4-51 WN (Thackeray Pool).

6S, 5E, Flannigan Twp.

15, SE SW SE. Carter #1 J. D. Lockwood. D&A 2-13-51 TD 3400' Ste. Genevieve ls., top 3256' Spd. 1-13-51 Rural Hill Pool.

22, NW SE SW. Carter Oil #1 U. Foster. Comp. 2-27-51 IP 46 BOP & 22 BW TD 3215' Aux Vases ss., top 3192' Spd. 12-30-50 Shot 60 qts. Rural Hill Pool.

HAMILTON COUNTY (Continued)

6S, 5E, Flannigan Twp.

22, SE NW SW. Carter Oil #2 U. Foster. Comp. 2-27-51 IP 48 BOP & 25 BW TD 3235' Aux Vases ss., top 3197' Spd. 12-31-50 Shot 80 qts. Rural Hill Pool.

6S, 6E, Twigg Twp.

23, NW SW NW. Stanford Oil Co. #1 Kittinger Hrs. LOC 2-27-51 WN (Walpole Pool).

7S, 5E, Flannigan Twp.

10, SE NE NE. George & Wrather & Aurora #1 Adkisson. LOC 2-27-51 WN (Rural Hill Pool).

7S, 6E, South Twigg Twp.

4, NE SE NE. Oil Management #3 Howard. Comp. 2-20-51 IP 230 BOP TD 3192' Aux Vases ss., top 3179' Spd. 12-21-50 Shot 50 qts. Walpole Pool.

JASPER COUNTY

8N, 14W, Grandville Twp.

22, SW SE SW. Fitzwilliams Drlg. Co. #1 Bonnie Smith et al. MIRT 2-27-51 WN (Bellair Pool).

JEFFERSON COUNTY

1S, 3E, Fields Twp.

29, NE NE NE. Nat'l. Assoc. Pet. #1 Pfeiffer "A". Tstg. 2-27-51 Spd. 12-10-50 WN (Reservoir Pool).

3S, 3E, Dodds Twp.

33, E SE NW. Herndon Drlg. #1 Ford-Cobb. D&A 2-27-51 TD 2980' Ste. Genevieve ls., top 2779' Spd. 2-2-51 King Pool.

3S, 4E, Pendletown Twp.

2, 330' from N. line, 660' from W. line, Frl. NW. W. I. Lewis #1 V. Richardson. D&A 2-20-51 TD 3113' Ste. Genevieve ls., top 3030' Spd. 2-7-51 Markham City West Pool.

3, 330' from N. line, 330' from W. line, NE NE. W. I. Lewis #1 Cornick. D&A 2-20-51 TD 3112' Ste. Genevieve ls., top 3028' Spd. 12-29-50 Acidized 2500 gals. Markham City West Pool.

LAWRENCE COUNTY

3N, 12W, Denison Twp.

21, 330' from N. line, 400' from E. line, SE NW. G. Heath #3 J. Swail. Comp. 2-27-51 IP 12 BOP & 150 BW TD 1371' Pennsylvanian ss., top 1369' Spd. 1-12-51 Lawrence Pool.

4N, 12W, Petty Twp.

7, SW SE NW. P. O. Wall #1 R. E. Smith. Comp. 2-13-51 IP 3 BOP & 10 BW TD 1721' PB 1684' Cypress, Bethel, Aux Vases ss. Spd. 12-2-50 Acidized 1000 gals. Lawrence Pool.

LOGAN COUNTY

18N, 3W, Elkhart Twp.

22, 362' from S. line, 312' from W. line, NW NE. Herman Herring #1 Starr & Broughton. SD 1600' 2-27-51 Spd. 8-3-50 WF.

LOGAN COUNTY (Continued)

19N, 3W, Broadwell Twp.

8, SW SW NW. Rocky Ford Ls. Co. #1 Rocky Ford Ls. Co. Csg. 2-27-51 Spd. 9-13-50 WF.

MCDONOUGH COUNTY

4N, 4W, Lamoine Twp.

28, NE NW SW. Dale E. Lambert #3 W. McGinnis. D&A 2-27-51 TD 460' Maquoketa sh. top 449' Spd. 2-15-51 Colmar-Plymouth Pool.

6N, 3W, Emmet Twp.

25, NW NE SE. A. M. Logan #1 Braun. D&A 2-27-51 TD 530' Devonian ls., top 443' Spd. 12-11-50 WF.

MACON COUNTY

15N, 2E, South Macon Twp.

21, SW NW NE. Columbus Exploration Co. #1 A. Riley et al. LOC 2-27-51 WF.

16N, 3E, Long Creek Twp.

25, SW SW NE. F. L. Runyon et al #1 D. F. Wilkinson. LOC 2-27-51. WF.

MACOUPIN COUNTY

7N, 6W, Staunton Twp.

34, 330' from N. line, 500' from E. line, NE SE. Clark C. Nye #1 Sonoaldi. WOC 2-27-51 Spd. 11-30-50 WF.

9N, 7W, Brushy Mound Twp.

13, SE NW NE. J. D. Crittendon #1 E. R. Smith. SD 432' 2-27-51 Spd. 1-12-51 WF.

MADISON COUNTY

4N, 6W, Marine Twp.

15, 165' from S. line, 330' from W. line, NW SE. D. Goodson #1 Deibert. Comp. 2-6-51 IP 7 BOP & 10 BW TD 1788' Devonian ls., top 1738' Spd. 12-1-50 Acidized 250 gals. Marine Pool.

16, E/2 NW SE. H. Luttrell et al #2 Kidd. Comp. 2-20-51 IP 32 BOP & 23 BW TD 1851' Devonian ls., top 1725' Spd. 1-18-51 Acidized 500 gals. Marine Pool.

27, SW SW SW. G. L. Reasor et al #1 F. Hess. D&A 2-27-51 TD 2575' Trenton ls., top 2481' Spd. 2-8-51 WF.

6N, 6W, Olive Twp.

17, 330' from N. line, 665' from W. line, NW SE. L. Gott #8 A. Sievers. Comp. 2-27-51 IP 1 BOP & 10 BW TD 546' Pennsylvanian ss., top 537' Spd. 1-12-51 Livingston Pool.

21, 330' from S. line, 200' from E. line, NW SE. J. L. Neary #1 W. A. Seivers Hrs. D&A 2-20-51 TD 737' Ste. Genoviove ls., top 737' Spd. 2-8-51 Livingston South Pool.

22, NW SW SW. Collins Bros. #1 S. Seivers. Comp. 2-27-51 IP 4 BOP & 4 BW TD 540' Pennsylvanian ss., top 533' Spd. 11-10-50 Shot 17 qts. Livingston South Pool.

MARION COUNTY

2N, 2E, Salem Twp.

4, 306' from S. line, 993' from W. line, NW SE. A. J. Slagter, Jr. #7 L. A. Branch. Comp. 2-13-51 IP 1 BOP TD 1941' Bethel ss., top 1933' Spd. 10-17-50 Shot 15 qts. Tonti Pool.

3N, 1E, Carrigan Twp.

18, N/2 NW SE. Nat'l. Assoc. Pet. #1 F. Lutz "A". D&A (SO) 2-27-51 TD 2947' PB 1440' Devonian ls., top 2873' Spd. 12-14-50 Shot 9 qts. Fairman Pool.

MONTGOMERY COUNTY

7N, 5W, Walshville Twp.

7, 425' from N. line, 520' from W. line, SE NE. C. Jensen #1 M. Gerdes. D&A 2-13-51 TD 650' Pennsylvanian ss., top 645' Spd. 1-16-51 WF.

7, 330' from N. line, 500' from E. line, SE SW. C. Jensen #1 H. Mansholt. MIST 2-27-51 WF.

9N, 3W, Irving Twp.

5, NE NW NE. Stewart Oil Co. #1 H. M. Morrell. WOC 2-27-51 Spd. 2-1-51 WF.

9N, 5W, North Litchfield Twp.

24, 320' from N. line, 310' from W. line, SW NW. Calvert Drlg. #1 Hopkins. LOC 2-27-51 WF.

POPE COUNTY

13S, 5E, Washington Twp.

32, 50' N. of center, NE SE SE. L. F. Wilson #1 R. E. Okerson. SD 550' 2-27-51 Spd. 8-11-50 Respd. 10-27-50 WF.

PULASKI COUNTY

16S, 1W, Mounds Twp.

17, 335' from S. line, 466' from W. line, NE SE. Cache Oil Co. #1 G. Moses. Drlg. 1740' 2-27-51 Spd. 9-30-50 WF.

RICHLAND COUNTY

2N, 14W, Bonpas Twp.

9, NE NE SE. R. Johnson #1 J. T. Logan. LOC 2-27-51 WN (Parkersburg Cons. Pool).

3N, 9E, Noble Twp.

1, NE NE NW. Joe Bander et al #2 N. Diesser. PROD (CDU) 2-27-51 Spd. 1-26-51 WN (Clay City-Noble Cons. Pool).

15, S/2 S/2 NW. Sanders & Fye #1 J. Mosley. D&A 2-6-51 TD 3024' Ste. Genevieve ls., top 2958' Spd. 1-26-51 WN (Clay City-Noble Cons. Pool).

23, NE NW NE. Mark Twain #1 L. Kaskie. Tstg. 2-27-51 Spd. 1-9-51 WN (Olney South Pool).

3N, 10E, Olney Twp.

22, NW SW NW. Phillips #1 Rich. D&A 2-13-51 TD 3291' Ste. Genevieve ls., top 3134' Spd. 1-28-51 Olney South Pool.

22, NW NW SW. Sun Oil #1 M. Oertsch. D&A 2-6-51 TD 3297' Ste. Genevieve ls., top 3136' Spd. 1-24-51 Olney South Pool.

RICHLAND COUNTY (Continued)

3N, 11E, Olney Twp.

18, NE SE SE. A. B. C. Leasing Co. #1 T. A. Dauwalder. SD 3283' 2-27-51 Spd. 1-26-51 WN (Claremont Pool).

3N, 14W, Claremont Twp.

17, NE NE SW. George & Wrather #1 C. H. Bayler. D&A 2-20-51 TD 3340' Ste. Genevieve ls., top 3169' Spd. 2-4-51 Claremont Pool.

3N, 14W, Bonpas Twp.

34, NE NW NE. George & Wrather #4 S. O. Leathers. D&A 2-6-51 TD 3241' Ste. Genevieve ls., top 3086' Spd. 1-22-51 Bonpas Pool.

4N, 9E, Denver Twp.

18, SW NE SE. R. E. McDowell #1 H. Gray. D&A 2-6-51 TD 3073' Ste. Genevieve ls., top 3002' Spd. 1-26-51 Passport South Pool.

4N, 9E, Noble Twp.

26, SW SE NE. H. W. Scott #1 F. Wakefield "A". Comp. 2-13-51 IP 65 BOP & 5 BW TD 2599' Cypress ss., top 2537' Spd. 12-6-50 Shot 100 qts. Clay City-Noble Cons. Pool.

36, SW SW SE. J. Bander et al #1 T. Diesser. D&A 2-27-51 TD 3030' Ste. Genevieve ls., top 2953' Spd. 2-10-51 Clay City-Noble Cons. Pool.

4N, 10E, Preston Twp.

3, SE SW SE. Bell Bros. #2 Landis Hrs. Comp. 2-13-51 IP 242 BOP TD 3005' Rosiclare ls., top 2995' Spd. 1-19-51 Acidized 1000 gals. Dundas East Pool.

SALINE COUNTY

8S, 7E, Eldorado Twp.

11, SE SE SW. J. Miller #1 I. Pankey. D&A 2-20-51 TD 3035' Ste. Genevieve ls., top 2950' Spd. 2-8-51 WF.

SCHUYLER COUNTY

3N, 4W, Birmingham Twp.

5, SW SE NE. John E. Carlson #1 Hedgecock. D&A 2-27-51 TD 975' St. Peter ss., top 958' Spd. 2-12-51 WF.

SHELBY COUNTY

11N, 3E, Rose Twp.

24, SW SW NW. Texas #1 P. Craig. LOC 2-27-51 WF.

13N, 2E, Flat Branch Twp.

9, SW SW NE. C. Duncan #1 Wm. Workman. D&A 2-27-51 TD 2608' Silurian ls., top 2590' Spd. 2-13-51 WF.

14N, 2E, Moweaqua Twp.

21, NE NE SE. Ken. Rentmeister #1 O. M. Barbee. LOC 2-27-51 WF.

32, 960' from S. line, 360' from E. line, NE NE. K. Rentmeister #1 J. G. Hudson. SD 1270' 2-27-51 Spd. 12-29-50 WF.

TAZEWELL COUNTY

26N, 3W, Washington Twp.

5, 6' from S. line, 356' from E. line, SE. J. Dietrich & S. Bauman #1 T. O. Short Fsg. 2-27-51 Spd. 5-24-49 WF.

VERMILION COUNTY

17N, 11W, Love Twp.

15, SE NW NW. C. B. Mansfield #1 W. Smith & L. Willison. D&A 2-20-51 TD 1477' Silurian ls., top 1456' Spd. 2-14-51 WF.

19N, 13W, Vance Twp.

33, 988' from N. line, 546' from E. line, NE. Stamer & Horn & Faulkner Pet. Co. #1 Catlett Estate. SD 1300' 2-27-51 Spd. 8-10-50 Respd. 1-23-51 WF.

WABASH COUNTY

1N, 12W, Wabash Twp.

15, W/2 NW SW. J. M. Zanetis #1 L. A. Stillwell. Comp. 2-20-51 IP 47 BOP & 50 BW TD 2377' PB 2068' Cypress ss., top 2033' Spd. 1-9-51 Shot 60 qts. Allendale Pool.

16, NE NE SE. J. M. Zanetis #1 Smith-Eckiss Comm. D&A (CDU) 2-27-51 Spd. 2-4-51 Allendale Pool.

1S, 12W, Mt. Carmel Twp.

30, SE NW NW. Paco Pet. Co. #1 A. Gallatin. D&A 2-20-51 TD 2522' Ste. Genevieve ls., top 2411' Spd. 2-5-51 Mt. Carmel Pool.

1S, 14W, Lick Prairie Twp.

1, SE NW SE. P. Rossi & Ind. Farm Bureau #1 M. R. Tennis. SD 2829' 2-27-51 Spd. 2-8-51 WN (New Harmony Cons. Pool).

2S, 13W, Coffee Twp.

5, NE NE SE. Skiles Oil Corp. #6 Joachim "B". Comp. 2-13-51 IP 28 BOP TD 2574' Bethel ss., top 2526' Spd. 11-21-50 Shot 90 qts. New Harmony Cons. Pool.

2S, 14W, Compton Twp.

24, NE NE SE. Nat'l. Drlg. Co. #1 Johnson. Comp. 2-20-51 IP 4 BOP TD 2617' PB 2522' Cypress ss., top 2482' Spd. 12-13-50 Shot 60 qts. New Harmony Cons. Pool.

24, SE SE NE. National Drlg. #1 C. Raber. Comp. 2-20-51 IP 100 BOP TD 2841' PB 1800' Biehl ss., top 1739' Spd. 12-23-50 Acidized 2500 gals. New Harmony Cons. Pool.

WASHINGTON COUNTY

2S, 4W, Plum Hill Twp.

32, NE NW SW. Rock Hill & Miami Oper. #1 J. Palek. D&A 2-13-51 TD 2408' Silurian ls., top 2344' Spd. 1-24-51 WF.

WAYNE COUNTY

1N, 5E, Orchard Twp.

14, SW SE SW. Superior Oil #1 L. Hawkins. Comp. 2-6-51 IP 29 BOP TD 3133' PB 2882' Spd. 12-21-50 Aux Vases ss., top 2870' Shot 40 qts. Johnsonville West Pool.

23, NE SW NW. Superior Oil #1 A. Hawkins. D&A 2-20-51 TD 3074' Ste. Genevieve ls., top 2942' Spd. 1-28-51 Johnsonville West Pool.

1N, 6E, Indian Prairie Twp.

27, NE SW NE. S. Tipps #1 E. H. Pursell. Comp. 2-20-51 IP 10 BOP TD 3087' McClosky ls., top 3049' Spd. 12-27-50 Johnsonville Cons. Pool.

WAYNE COUNTY (Continued)

1N, 9E, Mount Erie Twp.

30, SE SE SE. P. Fulk #1 W. F. Daubs. D&A 2-6-51 TD 3310' Ste. Genevieve ls., top 3226' Spd. 12-28-50 Locust Grove Pool.

31, NE NE NE. J. M. Zanetis #1 W. F. Daubs. Comp. 2-20-51 IP 218 BOP TD 3306' PB 3293' Lower Ohara & McClosky ls. Spd. 12-3-50 Acidized 3000 gals. DISCOVERY WELL OF LOCUST GROVE POOL.

32, SW NW NE. J. W. Rudy #1 C. Denny. SD 3270' 2-27-51 Spd. 2-8-51 WN (Locust Grove Pool).

1S, 6E, Berry Twp.

23, NE NE SW. Calvert Drlg. Co. #1 C. Porter. D&A 2-20-51 TD 3239' Ste. Genevieve ls., top 3116' Spd. 2-7-51 Johnsonville South Pool.

1S, 7E, Lamard Twp.

27, SE SE SE. Davis & Johnson & W. Duncan #1 D. A. Hilliard. D&A 2-20-51 TD 3382' Ste. Genevieve ls., top 3256' Spd. 2-1-51 Clay City-Noble Cons. Pool.

1S, 9E, Massilon Twp.

33, SW NE SE. B. Nation #1 Riggs. D&A (CDU) 2-27-51 Spd. 1-24-51 Half Moon Pool.

2S, 9E, Leech Twp.

23, NW SW SW. Skiles Oil Corp. #5 Clark-Moore Comm. Comp. 2-6-51 IP 40 BOP TD 3332' PB 3322' Lower Ohara ls., top 3311' Spd. 12-14-50 Acidized 6000 gals. Ellery West Pool.

26, SW NW NE. N. V. Duncan #1 Wylie. Comp. 2-13-51 IP 100 BOP TD 3459' PB 3132' Bethel ss., top 3122' Spd. 1-6-51 Ellery West Pool.

26, NW SE NW. N. V. Duncan & B. Nation #2 O'Daniel. D&A 2-20-51 TD 3341' Ste. Genevieve ls., top 3239' Spd. 2-2-51 Ellery West Pool.

26, SW SE NW. Skiles Oil Corp. #2 E. H. O'Daniel. Comp. 2-13-51 IP 143 BOP TD 3306' Lower Ohara ls., top 3295' Spd. 12-5-50 Acidized 4000 gals. Ellery West Pool.

27, SW NW NE. Aurora Gasoline et al #2 Fisher Cons. Comp. 2-27-51 IP 100 BOP TD 3370' PB 3340' Rosiclare & Lower Ohara ls. Spd. 1-10-51 Acidized 5000 gals. Ellery West Pool.

27, NE SW NE. Aurora & N. V. Duncan #1 J. Walsh. D&A (SO) 2-20-51 TD 3434' Ste. Genevieve ls., top 3279' Spd. 1-25-51 Ellery West Pool.

34, NW NE NE. McGregor #1 Roy Fisher. Tstg. 2-27-51 Spd. 12-8-50 WN (Ellery West Pool).

3S, 5E, Four Mile Twp.

11, SE SE NE. A. J. Slagter #1 Fagle. LOC 2-27-51 WF.

3S, 6E, Orel Twp.

16, SW SE NE. Gulf #1 Gammon. D&A 2-6-51 TD 3508' Ste. Genevieve ls., top 3339' Spd. 1-24-51 WN (Mayberry Pool).

WHITE COUNTY

3S, 9E, Burnt Prairie Twp.

34, SE NE NW. E. A. Obering #1 Elliott "B". Comp. 2-13-51. IP 15 BOP & 18 BW TD 3445' PB 3434' McClosky ls., top 3421' Spd. 12-14-50. Acidized 5000 gals. Goldengate Cons. Pool.

3S, 10E, Gray Twp.

24, NE NE NE. J. Hinkle #2 Horton. Comp. 2-6-51 IP 12 BOP & 75 BW TD 3153' McClosky ls., top 3140' Spd. 11-24-50 Acidized 1000 gals. Phillipstown Cons. Pool.

24, SE SW NE. J. Hinkle #3 Perkins. Comp. 2-27-51 IP 20 BOP & 5 BW TD 3217' Bethel ss. & McClosky ls. Spd. 12-29-50 Shot 20 qts. Acidized 2000 gals. Phillipstown Cons. Pool.

25, SE SW SE. F. B. Drlg. - Buchman et al #1 P. Blackford. Comp. 2-27-51 IP 75 BOP TD 3130' PB 2928' Bethel ss., top 2912' Spd. 1-4-51 Shot 38 qts. Acidized 1500 gals. Phillipstown Cons. Pool.

25, SW SE SE. F. B. Drlg. & Ashland #2 P. Blackford. D&A 2-13-51. TD 3151'. Ste. Genevieve ls., top 3034' Spd. 1-26-51 Phillipstown Cons. Pool.

3S, 14W, Gray Twp.

31, 990' from N. line, 330' from W. line, SW. Buchman-O'Neal-Ashland #1 G. P. Calvin. D&A (SO) 2-13-51 TD 3104' Ste. Genevieve ls., top 2982' Spd. 1-26-51 Phillipstown Cons. Pool.

4S, 10E, Phillips Twp.

17, NW NW NW. Fox & Fox #1 H. Hanks. Comp. 2-27-51 IP 30 BOP TD 3101' Aux Vases ss., top 3090' Spd. 5-4-50 Shot 60 qts. Centerville East Pool.

17, 405' from N. line, 330' from W. line, NW NW. Fox & Fox #1-A H. Hanks. Comp. 2-27-51 IP 44 BOP TD 2975' Bethel ss., top 2962' Spd. 9-17-50 Shot 50 qts. Centerville East Pool.

17, NE NW NW. Fox & Fox #2 H. Hanks. Comp. 2-27-51 IP 75 BOP TD 3100' Aux Vases ss., top 3088' Spd. 6-21-50 Shot 40 qts. Centerville East Pool.

18, 405' from N. line, 330' from E. line, NE NE SW. Fox & Fox #2-B Barbre-Williams Comp. 2-27-51 IP 40 BOP & 5 BW TD 3105' Aux Vases ss., top 3089' Spd. 11-30-49 Shot 40 qts. Centerville East Pool.

18, 813' from N. line, 330' from E. line, NE SW. Fox & Fox #3 Barbre-Williams Comm. Comp. 2-27-51 IP 50 BOP & 4 BW TD 2244' Palestine ss., top 2226' Spd. 1-3-50 Deepened to 2995' IP 60 BOP, Bethel ss., top 2966' Shot 40 qts. Centerville East Pool.

18, 925' from S. line, 990' from W. line, SW NE. Fox & Fox #1-A Rudolph. Comp. 2-27-51 IP 40 BOP TD 3108' PB 2845' Cypress ss., top 2831' Spd. 8-13-50 Shot 50 qts. Centerville East Pool.

18, 880' from S. line, 420' from W. line, SW NE. Fox & Fox #2-A H. Rudolph. Comp. 2-27-51 IP 33 BOP TD 2850' Cypress ss., top 2806' Spd. 6-6-50 Shot 30 qts. Centerville East Pool.

18, NE SE NE. Fox & Fox #3 H. Rudolph. Comp. 2-27-51 IP 22 BOP TD 3000' Bethel ss., top 2967' Spd. 5-23-50 Shot 80 qts. Centerville East Pool.

WHITE COUNTY (Continued)

4S, 10E, Phillips Twp.

18, 570' from S. line, 990' from E. line, SE NE. Fox & Fox #5 H. Rudolph. D&A 2-27-51 TD 2848' Cypress ss., top 2823' Spd. 7-31-50 Centerville East Pool.

18, 155' from S. line, 330' from W. line, SW NE. Fox & Fox #1-B Williams Hrs. Comp. 2-27-51 IP 80 BOP TD 3225' PB 3000' Cypress & Bethel ss. Spd. 10-7-50 Shot 120 qts. Centerville East Pool.

18, 330' from N. line, 405' from W. line, NW SE. Fox & Fox #2-A Williams. Comp. 2-27-51 IP 50 BOP TD 2874' Cypress ss., top 2852' Spd. 3-30-50 Shot 80 qts. Centerville East Pool.

18, 265' from S. line, 990' from W. line, SW NE. Fox & Fox #3 Williams. Comp. 2-27-51 IP 140 BOP TD 2869' Cypress ss., top 2825' Spd. 7-7-50 Shot 80 qts. Centerville East Pool.

18, NE NW SE. Fox & Fox #4 Williams Hrs. Comp. 2-27-51 IP 60 BOP & 8 BW TD 3018' Bethel ss., top 2973' Spd. 9-8-50 Shot 100 qts. Centerville East Pool.

19, C NE NW. Fox & Fox #1-C Williams. Comp. 2-27-51 IP 50 BOP TD 3180' Aux Vases ss., top 3099' Spd. 11-10-50 Acidized 2500 gals. Centerville East Pool.

21, NW SE NE. R. Halbert #1 Shepphard. D&A 2-6-51 TD 3156' Ste. Genevieve ls., top 3084' Spd. 1-5-51 WN (Crossville Pool).

5S, 10E, Hawthorne Twp.

5, SE NE SE. E. Breckmeier #1 Kornegger. LOC 2-27-51 WF.

5S, 11E, Hawthorne Twp.

19, 2310' from N. line, 330' from W. line, Sec. (Permit loc. SW NW SW). Herndon Drlg. #1 Hunt. Comp. 2-20-51 IP 3 BOP & 1/2 BW TD 3056' PB 3015' Lower Ohara ls., top 3002' Spd. 12-5-50 Acidized 1000 gals. Maunie North Pool.

5S, 14W, Hawthorne Twp.

8, NW SW NW. Superior Oil #G-9 H. C. Ford. Comp. 2-20-51 IP 146 BOP TD 2985' PB 2895' Aux Vases ss., top 2876' Spd. 1-11-51 Shot 100 qts. New Harmony Cons. Pool.

6S, 9E, Heralds Prairie Twp.

6, SW NE SE. H. D. Atha #1 C. A. Pile et al. D&A (CDU) 2-27-51 Spd. 2-6-51 Stokes-Brownsville Pool.

12, NW SW SE. C. E. Brehm #5 Renshaw. Comp. 2-13-51 IP 18 BOP TD 2262' Waltersburg ss., top 2235' Spd. 12-30-50 Shot 30 qts. Storms Pool.

12, SW SE SE. Sinclair Oil & Gas #5 E. H. Morris. Comp. 2-6-51 IP 15 BOP TD 2272' Waltersburg ss., top 2253' Spd. 12-14-50 Shot 55 qts. Storms Pool.

12, SW NE SE. Sinclair Oil #6 E. H. Morris. Comp. 2-13-51 IP 80 BOP TD 2272' Waltersburg ss., top 2249' Spd. 12-31-50 Shot 20 qts. Storms Pool.

WHITE COUNTY (Continued)

6S, 9E, Heralds Prairie Twp.

13, NW SW NE. C. E. Brehm #1 Bingman. Comp. 2-13-51 IP 90 BOP TD 2264' Waltersburg ss., top 2238' Spd. 1-24-51 Shot 40 qts. Storms Pool.

13, SE SW NE. C. E. Brehm #3 N. Bingman. D&A 2-13-51 TD 2275' Waltersburg ss., top 2234' Spd. 2-8-51 Storms Pool.

13, SW NW NE. C. E. Brehm #8 Renshaw. Comp. 2-13-51 IP 80 BOP TD 2278' Waltersburg ss., top 2240' Spd. 1-18-51 Storms Pool.

6S, 10E, Emma Twp.

13, SE SE NE. Craig & Belcher #2 C. Hubele. D&A (CDU) 2-27-51 Spd. 11-8-50 Maunie South Pool.

6S, 11E, Emma Twp.

6, 177' from S. line, 330' from E. line, Frl. NW. Nat'l. Assoc. Pet. #1 Truscott Hrs. "B". Csg. 2-27-51 Spd. 11-18-50 WN (Maunie South Pool).

30, NW NW SW. Farrell & Ripley #1 Westergard Hrs. Tstg. 2-27-51 Spd. 11-30-50 WN (Maunie South Pool).

7S, 8E, Indian Creek Twp.

8, SE SW NW. H. Atha #1 M. Delap. POP 2-27-51 Spd. 1-2-51 WN (Gossett Pool).

8, 330' from S. line, 453' from W. line, SE SW. H. Atha #1 Johnson, Ellis, et al. POP 2-27-51 Spd. 12-28-50 WN (Gossett Pool).

7S, 9E, Heralds Prairie Twp.

11, SE SW NW. J. R. Bradshaw et al #1 O. Bayley. D&A (CDU) 2-27-51 Spd. 2-12-51 Herald Pool.

OLD WELLS REWORKED

CLINTON COUNTY

3N, 3W, Wheatfield Twp.

14, NE SE NW. A. Wilson Corp. #1 Kavanaugh. D&A 2-20-51 TD 1208' Ste. Genevieve ls., top 1206' Beaver Creek South Pool. Formerly D&A.

EDWARDS COUNTY

1S, 14W, Bone Gap Twp.

9, NE SE NE. G. Wickham (Was R. P. Johnson) #1 Morgan. Comp. 2-20-51 IP 12 BOP & 3 BW TD 3141' PB 3056' McClosky ls., top 3054'. Acidized 500 gals. EXTENSION TO BONE GAP EAST POOL. Formerly D&A.

HAMILTON COUNTY

3S, 7E, Crouch Twp.

25, C NE SE. Magnolia #2 A. Fyie. Comp. 2-6-51 IP 22BOP & 8 BW TD 3354' McClosky ls., top 3325' Mill Shoals Pool. Formerly a producer.

WABASH COUNTY

2S, 13W, Coffee Twp.

7, 330' from N. line, 913' from E. line, SW. H. D. Atha (Was V. R. Gallagher) #1 L. Fieber. Comp. 2-20-51 IP 20 BOP & 20 BW TD 2900' PB 2602' Bethel ss., top 2590' Shot 20 qts. New Harmony Cons. Pool. Formerly D&A.

WINNEBAGO COUNTY

44N, 2E, Rockford Twp.

24, SW NW NW. Ivan A. Seele et al #1 Seele. SD 1045' 2-27-51 WF. Formerly junked hole.

PRODUCING WELLS PLUGGED - JANUARY 8 to FEBRUARY 20, 1951*

Company	Farm and Well Number	Location	Total Depth in Feet	Date Plugged	Pool Name
		CLARK COUNTY			
W.L. Pickens	J.W. English #4	40' SL, 210' WL, NW SE NW, 2-9N-14W	510	11-7-50	Johnson North
" "	" " " #6	300' SL, 110' EL, SW NE NW, 2-9N-14W	499	11-4-50	" "
" "	" " " #7	NW NE NW, 2-9N-14W	499	11-3-50	" "
" "	" " " #17	180' NL, 225' WL, NE NW, 2-9N-14W	525	11-17-50	" "
" "	Phillips #1	230' NL, 70' EL, NW NE SW, 2-9N-14W	490	11-10-50	" "
" "	" #2	220' NL, 220' WL, NE NW SW, 2-9N-14W	480	11-14-50	" "
" "	Emma Smith #3	160' SL, 90' EL, NE SW NW, 2-9N-14W	473	11-6-50	" "
" "	Smith #19	200' SL, 60' EL, NW SW NW, 2-9N-14W	569	11-9-50	" "
Tide Water Assoc.	M. Winters #7	115' NL, 660' EL, SW, 2-9N-14W	453	1-30-51	" "
Forest Oil	Nora Fox #15	300' SL, 450' WL, SE NW NE, 34-9N-14W	598	1-15-51	Johnson South
" "	Frank Partlow #1	150' SL, 360' WL, SE NW NE, 34-9N-14W	606	12-20-50	" "
" "	" " #2	500' SL, 300' EL, SE NW NE, 34-9N-14W	616	12-27-50	" "
" "	" " #4	300' SL, 450' EL, SE NW NE, 34-9N-14W	625	12-18-50	" "
		CLAY COUNTY			
Pure Oil	Sol Smith B #13	1011' NL, 330' EL, SW, 7-2N-8E	2675	1-18-51	Clay City-Noble Cons.
" "	S. M. Bechtel #4	NW SE NW, 33-3N-8E	2974	1-26-51	" "
" "	Nicholas Moseley #2	SW SE NE, 33-3N-8E	3004	2-1-51	" "
Kingwood Oil	Cleo Mullin #1	SE SE SW, 13-5N-7E	2931	1-23-51	Sailor Springs Cons.
		COLES COUNTY			
Walter Duncan	Gano Cons. #1	340' SL, 1113' EL, SE, 15-12N-7E	1997	1-25-51	Mattoon
" "	Ivory Cons. #1	496' SL, 493' EL, SE, 15-12N-7E	1997	2-13-51	"
" "	Noyse A #1	1083' SL, 495' EL, SE, 15-12N-7E	2005	1-27-51	"
		CUMBERLAND COUNTY			
Forest Oil	J.B. Gardner #14	200' NL, 120' EL, SW NE NW, 12-10N-10E	455	2-8-51	Siggins
" "	" " " #15	220' NL, 350' EL, SE NE NW, 12-10N-10E	457	2-10-51	"

* Includes some wells plugged earlier but not previously reported.

PRODUCING WELLS PLUGGED - JANUARY 8 to FEBRUARY 20, 1951 (Continued)

Company	Farm and Well Number	Location	Total Depth in Feet	Date Plugged	Pool Name
		CUMBERLAND COUNTY (Continued)			
Forest Oil	J. B. Gardner #22	75' NL, 100' EL, NW SE NW, 12-10N-10E	612	2-6-51	Siggins
" "	" " " #23	5' NL, 80' EL, NW SE NW, 12-10N-10E	602	1-25-51	"
" "	" " " #28	NW SE NW, 12-10N-10E	602	2-2-61	"
" "	Fred Krile #1	200' SL, 150' WL, NW NW, 12-10N-10E	461	1-23-51	"
		FRANKLIN COUNTY			
Gulf	Carl Stull #2	NE SW SW, 14-7S-4E	3137	2-8-51	Thompsonville N.
Bill Morgan (J. A. Matthews)	Sanford W. Knight #1	197' NL, 836' EL, NE, 15-7N-4E	3137	1-28-51	" "
		GALLATIN COUNTY			
Ashland (Calvert & Willis)	Lula Egli #1	W/2 SW NE, 30-7S-10E	2184	1-25-51	Herald East
		HAMILTON COUNTY			
H.V. Spires	Mary Hefner #1-A	330' NL, 360' EL, SW SE, 7-6S-6E	3120	2-8-51	Rural Hill
		LAWRENCE COUNTY			
Ohio Oil	W. E. Robins a/c 1 #22	600' SL, 210' EL, SE, 5-3N-12W	970	1-11-51	Lawrence
" "	E. Leighty a/c 1, #18	150' SL, 700' EL, SW, 26-3N-12W	1785	1-27-51	"
" "	" " " 3, #15	100' SL, 200' EL, NE SE, 27-3N-12W	1604	1-17-51	"
" "	" " " ", #25	400' NL, 200' WL, SE SE, 27-3N-12W	982	1-22-51	"
" "	A. L. Gould #9	300' NL, 200' WL, SE SE, 35-3N-12W	1598	1-18-51	"
" "	W. R. Crackle a/c 1 #28	1000' SL, 440' WL, NW, 29-4N-12W	1338	1-4-51	"
" "	" " " " " #39	650' SL, 520' WL, NW, 29-4N-12W	1411	1-17-51	"
" "	G. L. Miller #34	180' NL, 150' EL, NE, 30-4N-12W	1649	1-22-51	"
		MADISON COUNTY			
Ray Lewis	Arthur Gansmann #1	SW SW SE, 22-3N-6W	2406	12-2-50	St. Jacob
A. J. Hausman	A. Sievers #3A	630' SL, 330' WL, NW SE, 17-6N-6W	569	1-20-51	Livingston
		WABASH COUNTY			
George S. Engle	M.B. Carson #1	330' NL, 1090' WL, SW NW, 28-1N-12W	1520	1-4-51	Allendale

PRODUCING WELLS PLUGGED - JANUARY 8 to FEBRUARY 20, 1951 (Continued)

Company	Farm and Well Number	Location	Total Depth in Feet	Date Plugged	Pool Name
		WABASH COUNTY (Continued)			
Sam Malis	Schnitz #2	NE SW SE, 6-1N-13W	2824	1-12-51	Lancaster Central
		WAYNE COUNTY			
Gulf	O. Shehorn #1	367' SL, 660' EL, SW, 28-1N-6E	3095	12-22-50	Johnsonville Cons.
C.E. Brehm	Leo Everett Molt #5	NE SW SW, 29-1N-8E	3142	12-20-50	Clay City-Noble Cons.
" " "	Fred Blessing #3	NE SE NE, 31-1N-8E	3125	12-30-50	" "
" " "	" " #4	330' SL, 630' EL, NE, 31-1N-8E	3098	12-23-50	" "
Pure Oil	Eunice Harned #2	NW SE SW, 23-2N-7E	3030	2-6-51	" "
James Black	P. Pittman #1	NE NE SE, 28-2N-8E	3030	12-30-50	" "
Pure Oil	Florence Behymer C #2	W/2 SW SE, 32-2N-8E	3100	1-3-51	" "
Sohio Petroleum Co.	E.S. Dickey #1	SE SW SE, 11-1S-6E	3209	12-16-50	Johnsonville South
John C. Meyers	Bart Kinney #1	417' NL, 1174' WL, NW, 14-1S-7E	3134	1-13-51	Clay City-Noble Cons.
" " "	" " #A-1	95' NL, 240' EL, NW NW, 14-1S-7E	3143	1-6-51	" "
" " "	Miller Hrs. #1	364' SL, 525' WL, NW NW, 14-1S-7E	3146	1-20-51	" "
Duncan Drlg. Co.	Maricle #1	NW NE NW, 20-2S-8E	2562	12-24-50	Fairfield
		WHITE COUNTY			
Sun Oil Co.	Greathouse #2	NE SW NW, 4-5S-14W	2919	12-23-50	New Harmony Cons.

DRY HOLES PLUGGED - JANUARY 8 to FEBRUARY 20, 1951*

Company	Farm and Well Number	Location	Total Depth in Feet	Date Plugged	Wildcat or Pool Name
		BOND COUNTY			
James C. Nickerson	Armer & Rhodes #1	SE SE NE, 33-4N-3W	1301	1-8-51	Wildcat
J.A. MacDonell	Chas. Bumgartener #1	SW NE SE, 32-4N-4W	2213	2-13-51	"
Bassett & Frank	Billenot #2	SW NE SE, 10-6N-2W	1058	1-23-51	"
H. L. Newlin	Grace Elam et al #1	NW NW NE, 20-6N-2W	1246	1-17-51	"
Jack M. Pierce	Nungesser #1	NE SE NW, 5-4N-4W	854	2-10-51	"
Frank & Bassett	Lynn #1	NW NW NW, 11-6N-2W	1044	1-1-51	"
Nash Redwine	Irving Jett #1	330' NL, 150' EL, SW SE, 9-6N-2W	1076	11-22-50	Woburn Cons.
		CLAY COUNTY			
Skiles Oil Corp.	Frank Kessler #1	SW SE NW, 4-4N-8E	3070	2-4-51	Ingraham
Howard Cooper	C. Pilcher #1	NE SW SE, 16-5N-5E	4227	12-14-50	Iola Cons.
C. E. Brehm	Thereasa Landgraf #1	SW SW SW, 8-3N-7E	2977	1-25-51	Flora
Don Baines	Ingraham State Bank #2	330' NL, 430' EL, SW, 25-5N-7E	2952	1-9-51	Sailor Springs Cons.
		CLINTON COUNTY			
Al Schiermann	Brueggmann #1	NW SW SW, 23-2N-3W	1125	1-27-51	Wildcat
Davis & Johnson	A. Schmidt #1	SW SW SW, 30-3N-3W	2411	1-21-51	"
Don Baines	G. Houck #1	NE SW NW, 17-3N-2W	1358	1-17-51	Keyesport
Arnold Wilson Corp.	Kavanaugh #1	NE SE NW, 14-3N-3W	1208	1-24-51	Beaver Creek S.
		COLES COUNTY			
Daex Oil Co.	Lane #1	SW SE NE, 24-13N-10E	1100	2-6-51	Wildcat
Forrest S. Blunk	Ray Campbell #1	S/2 S/2 SW, 28-14N-14W	531	1-17-51	"
		CUMBERLAND COUNTY			
Collins Bros. Oil Co.	Jennie Howe #1	NW NW NE, 24-10N-10E	713	2-12-51	Siggins
Joe V. Brooks	Henderson #1	SW SE NE, 1-10N-10E	551	2-8-51	"
Harper & Watson	Ira Roan #1	SW NE SW, 20-9N-10E	1625	1-26-51	Wildcat
		EDGAR COUNTY			
Walter W. Henigman	W. Jump #1	NE SW NW, 22-14N-13W	529	12-5-50	Wildcat
Daex Oil Co.	White #1	SW NW SW, 11-12N-12W	1173	1-8-51	"
		EDWARDS COUNTY			
J. M. Hall	O. J. Vincent #1	NW SW NW, 32-2S-10E	3328	1-1-51	Mitchell
Calvert Drlg.	O. R. Evans #7	SE SW NE, 2-3S-10E	2092	1-23-51	Albion Cons.
Ashland	A. C. Anderson #1	SW SE NW, 20-1N-10E	3341	12-13-50	Maplegrove
Burr-Lambert	Biehl-Vaughn Com. #1	SE SW SW, 12-1N-10E	3247	2-6-51	Maplegrove E.
L.R. Miracle & E.J. Steber	J.M. Luther #3	SE SW NW, 13-1N-10E	2476	1-16-51	" "
		EFFINGHAM COUNTY			
P.N. Wiggins	Henry Genaust #1	660' SL, 660' EL, NW, 18-7N-6E	5000	1-23-51	Wildcat
		FAYETTE COUNTY			
Simpson Drlg.	Manley #7	SE NE NW, 15-4N-1W	1427	1-16-51	Patoka West
Milton Smith	M. C. Alwert #1	NW NE NE, 12-5N-1E	2109	12-12-50	Wildcat

* Includes some wells plugged earlier but not previously reported.

DRY HOLES PLUGGED - JANUARY 8 to FEBRUARY 20, 1951 (Continued)

Company	Farm and Well Number	Location	Total Depth in Feet	Date Plugged	Wildcat or Pool Name
		GALLATIN COUNTY			
S.T. Welch	A. Foster Comm. #1	SE SE SW, 36-8S-8E	2780	2-4-51	Wildcat
Nat'l. Assoc. Pet.	M.E. Wiederhold et al #1	SW SW NW, 25-9S-9E	2692	1-27-51	"
Oil Management	John Hall Est. #1	SE SE NW, 13-9S-8E	2086	1-20-51	"
Nat'l. Assoc. Pet.	Max H. Galt #1	SW NE NE, 33-9S-9E	2628	1-5-51	"
		HAMILTON COUNTY			
Garfield	Wolfinger #2	NE SW NW, 15-4S-7E	3290	1-17-51	Bungay Cons.
C.E. Brehm	M.L. Hunt et al #1	NW SW NE, 15-4S-7E	3472	1-22-51	" "
Carter Oil	J.D. Lockwood #1	SE SW SE, 15-6S-5E	3400	2-7-51	Rural Hill
Gulf	P. R. Barker #1	372' SL, 330' EL, NW SE, 26-6S-5E	3432	1-17-51	" "
Stewart Oil	W. B. Johnson #2	NE SW NW, 28-6S-5E	3305	12-10-50	Flannigan
T. G. Jenkins	Hall Heirs #1	SE SW SE, 19-3S-7E	3424	2-5-51	Aden South
C. E. Brehm	Joseph Mitchell Comm. #1	SW SE SW, 14-5S-7E	3380	2-13-51	Wildcat
		IROQUOIS COUNTY			
Don Baines	J. King Heirs #1	NW NE SW, 16-28N-10E	534	1-24-51	Wildcat
		JEFFERSON COUNTY			
Dale Hopkins	Alta Purvis Comm. #1	330' NL, 360' WL, SE, 13-3S-4E	3200	1-3-51	Wildcat
Herndon Drlg. Co.	Ford & Cobb #1	E/2 SE NW, 33-3S-3E	2980	2-14-51	King
		LAWRENCE COUNTY			
George & Wrather	Clara Richardson #1	NW SW SE, 24-3N-12W	1944	2-5-51	Lawrence
Mark M. Fleming	H. V. Green #1	365' SL, 365' EL, SW, 11-2N-12W	625	1-29-51	"
Harper & Watson	W. H. White #1	450' SL, 330' WL, NE, 8-4N-10W	1114	1-24-51	Wildcat
		MADISON COUNTY			
M. Mazzarino	Herman Brasse #2	NE NE SW, 19-6N-6W	575	12-18-50	Wildcat
Walter Grossman	Kaufman #1	SE NW SW, 2-5N-6W	610	12-22-50	"
George Cassen	Engelke #2	951' SL, 368' WL, SE NE, 1-5N-7W	812	12-30-50	"
H. E. Livermore	Christ Uhe #1	1657' SL, 990' EL, SE, 4-5N-6W	602	1-5-51	"
Edgar White	Maria Gaertner #1	NE NW SW, 5-5N-6W	615	1-22-51	"
H. E. Livermore	W. H. Suhe #1	1657' SL, 1650' EL, SE, 4-5N-6W	600	1-29-51	"
George Zicos	Renko #2	NW SE NE, 28-6N-6W	565	1-27-51	Livingston S.
Peter F. Reinhart	Emma Henke #A-1	330' SL, 810' WL, NE NE, 18-6N-6W	600	12-16-50	Livingston
		MONTGOMERY COUNTY			
Carl Jensen	Metta Gerdes #1	425' NL, 520' WL, SE NE, 7-7N-5W	650	2-10-51	Wildcat

DRY HOLES PLUGGED - JANUARY 8 to FEBRUARY 20, 1951 (Continued)

Company	Farm and Well Number	Location	Total Depth in Feet	Date Plugged	Pool Name
		RICHLAND COUNTY			
Sanders-Fye	J. Moseley #1	S/2 S/2 NW, 15-3N-9E	3024	2-6-51	Wildcat
Joe Bander	Nina Diesser #1	NW SW NW, 1-3N-9E	3000	1-20-51	"
Phillips Pet. Co.	Rich Comm. #1	NW SW NW, 22-3N-10E	3291	2-8-51	Olney South
Sun Oil	Marie Gertsch #1	NW NW SW, 22-3N-10E	3297	1-30-51	" "
George & Wrather	S.O. Leathers#4	NE NW NE, 34-3N-14W	3240	1-30-51	Bonpas
		SALINE COUNTY			
Aurora	Ray Neighbors et al #1	NW NE SE, 30-7S-5E	3298	1-17-51	Wildcat
		WABASH COUNTY			
John M. Zanetis	Melvin Buchanan #1	1' SL, 330' WL, NW, 15-1N-12W	2379	1-31-51	Allendale
George & Wrather	Jacob C. Shepard #1	360' SL, 1216' EL, NE, 31-2N-12W	2480	1-2-50	Allendale
		WASHINGTON COUNTY			
Rock Hill Oil Co.	Joe Palek #1	NE NW SW, 32-2S-4W	2408	2-7-51	Wildcat
		WAYNE COUNTY			
Gulf	Gammon #1	SW SE NE, 16-3S-6E	3508	2-6-51	Wildcat
C.E. Brehm	J.S. Gill Comm. #1	NW NE SE, 34-2N-8E	3078	12-29-50	"
Skiles Oil Corp.	J.H. Piercy #B1	NE SE SW, 24-2S-9E	3361	12-31-50	"
Perry Fulk	Anna Eickman #1	SW NW SE, 22-1N-9E	3418	12-21-50	"
Skiles Oil Corp.	Lem Harl #B-1	NW SE SW, 21-2S-9E	3354	12-22-50	Goldengate Con.
J. W. Steele	Taylor #2	SW SE NE, 31-2S-9E	3348	1-31-51	" "
Walter Duncan	J.R. Fisher et al #1	SE SW SE, 22-2S-9E	3400	12-15-50	Ellery West
Ben H. Nation	A.J. Robertson "A" #1	NE NW SE, 28-1S-8E	3360	12-14-50	Clay City-Noble Cons.
Nation Oil Co.	Rigg #1	SW NE SE, 33-1S-9E	3425	2-3-51	Half Moon
Aurora Gasoline Co.	Walsh #1	NE SW NE, 27-2S-9E	3434	2-6-51	Ellery West
Superior Oil Co.	Archie Hawkins #1	NE SW NW, 23-1N-5E	3074	2-14-51	Johnsonville W.
Perry Fulk	Daubs #1	SE SE SE, 30-1N-9E	3300	1-5-51	Locust Grove
		WHITE COUNTY			
Ralph Halbert	McPhearson Shepherd #1	NW SE NE, 21-4S-10E	3183	1-31-51	Wildcat
Nash Redwine	Chas. Merritt #1	SE SE NE, 5-7S-9E	3200	12-23-50	"
C. E. Skiles	L. F. Poshard #1	NW NE SW, 24-6S-9E	3045	12-15-50	"
Miami Oper. Co.	J.W. Harmon #1	NW NW SE, 15-6S-8E	3390	12-18-50	"
Ill. Mid-Continent	Clarence Seitz #1	NE SW SE, 6-5S-10E	3285	12-27-50	"
Ashland Oil & Ref.	Raymond Tate #1	SW SW SE, 35-5S-9E	3253	12-10-50	"
G.C. Schoonmaker	C. Desper et al #1	SW NW SW, 30-5S-10W	3186	1-25-51	"
John B. Buchman	Silas C. Campbell #1	SE SW NW, 10-7S-8E	3204	1-18-51	Roland
Howard D. Atha	Earl Johnson #1	E NW SE, 36-6S-8E	3089	1-28-51	"
Lohmann-Johnson Drlg.	Wm. Questell #1	S/2 NE NW, 36-6S-9E	3068	1-20-51	Herald
B.M. Heath	Grover Spencer #1	SW NW SE, 5-4S-10E	3298	12-28-50	Centerville E.
Jack Hinkle Drlg. Co.	Earl Ramming #5	NW SW NE, 24-5S-10E	3056	12-13-50	Maunie North
John B. Buchman (Ashland & F. B. Drlg.)	Peter Blackford #2	SW SE SE, 25-3S-10E	3151	2-6-51	Phillipstown Cons.
Buchman-O'Neal-Ashland	G. P. Calvin #1	990' NL, 330' WL, SW, 31-3S-14W	3105	2-10-51	" "
C. E. Brehm	Norbert Bingman #3	SE SW NE, 13-6S-9E	2274	2-11-51	Storms

Alphabetical List of Oil and Gas Pools
February 27, 1951

Pool: County	Twp.	Range
Ab Lake: Gallatin	8S	10E
Ab Lake W: Gallatin	8S	10E
Aden Consol.: Hamilton, Wayne	2-3S	7E
Aden North (c): Wayne	2-3S	7E
Aden S: Hamilton	3S	7E
Akin: Franklin	6S	4E
Akin West: Franklin	6S	4E
Albion Cons.: Edwards, White	1-3S	10,11E, 14W
Albion E: Edwards	2S	14W
Albion North (c): Edwards	1S	11E
Allendale: Wabash, Lawrence	1-2N	11-13W
Allison-Weger: Crawford	5N	11-12W
Alma: Marion	4N	2E
Amity: Richland	4N	14W
Assumption: Christian	13N	1E
Assumption North: Christian	13N	1E
Ava-Campbell Hill (a): Jackson	7S	4W
Ayers (gas): Bond	6N	3W
Barnhill: Wayne	2-3S	8E
Barnhill East (c): Wayne	2S	9E
Bartelso: Clinton	1N	3W
Bartelso E: Clinton	1N	3W
Bartelso S: Clinton	1N	3W
Bartelso W: Clinton	1N	3W
Beaver Creek: Bond, Clinton	3-4N	2-3W
Beaver Creek North: Bond	4N	3W
Beaver Creek South: Clinton	3N	2-3W
Bellair: Crawford, Jasper	8N	14W
Belle Prairie: Hamilton	4S	6E
Belle Rive: Jefferson	3S	4E
Beman: Lawrence	3N	11W
Beman East: Lawrence	3N	10W
Bend: White	5S	14W
Bennington: Edwards, Wayne	1N	9-10E
Bennington S (a): Edwards	1N	10E
Benton: Franklin	6S	2-3E
Benton N: Franklin	5-6S	2E
Berryville Consol.: Wabash, Edwards	1-2N	14W
Bessie: Franklin	6S	3E
Bible Grove Consol. (c): Clay, Effingham	4-6N	6-7E
Bible Grove E (c): Clay	5N	7E
Bible Grove North: Effingham	6N	7E
Bible Grove S: Clay	5N	7E
Birds: Crawford, Lawrence	5N	10-11W
Blairsville (c): Hamilton	4S	7E
Bogota: Jasper	6N	9E
Bogota North (a): Jasper	6N	9E
Bogota S: Jasper	5-6N	9E
Bone Gap: Edwards	1S	10,11E,14W
Bone Gap East: Edwards	1S	14W
Bone Gap South: Edwards	1S	14W
Bonpas: Richland	2-3N	14W
Bonpas West (c): Richland	2N	14W
Boos (c): Jasper	6N	10E
Boos East (c): Jasper	6N	10E
Boos N. (c): Jasper	6N	10E
Boulder: Clinton	2-3N	2W
Boyd: Jefferson	1S	1-2E
Boyleston Consol. (c): Wayne	1-2S	6-7E
Brown: Marion	1N	1E
Browns: Edwards, Wabash	1-2S	14W
Browns East: Wabash	2S	14W
Browns S: Edwards	2S	14W
Brownsville (c): White	5-6S	8-9E
Bungay Consol: Hamilton	4S	7E
Burnt Prairie (c): White	3S	9E
Burnt Prairie South: White	4S	9E
Calhoun Central: Richland	2N	10E
Calhoun Consol: Richland, Wayne	2-3N	9-10E
Calhoun E: Richland	2N	10E
Calhoun N: Richland	3N	10E
Calvin (c): White	3-4S	10,11E,14W
Calvin N (c): White	3-4S	11E,14W
Cantrell: Hamilton	7S	5E
Cantrell South: Hamilton	7S	5E
Carlinville: Macoupin	9N	7W
Carlinville N: Macoupin	10N	7W
Carlyle: Clinton	2N	3W
Carlyle North: Clinton	3N	3W
Carmi (a): White	5S	9E
Carmi N: White	5S	9E
Casey: Clark	10-11N	14W
Centerville: White	4S	9E
Centerville E: White	3-4S	9-10E
Centerville N (a): White	3S	10E
Centralia: Clinton, Marion	1-2N	1E-1W
Centralia W: Clinton	1N	1W
Chapman: Crawford	5-6N	12W
Cisne (c): Wayne	1N-1S	7E
Cisne N: Wayne	1N	7E
Claremont: Richland	3N	14W
Clarksburg: Shelby	10N	4E

Pool: County	Twp.	Range
Clay City-Noble Cons.: Clay, Wayne, Richland, Jasper	1-7N, 1-2S	7-10E
Clay City North: Clay	3N	8E
Clay City W: Clay	2N	7E
Coil: Wayne	1S	5E
Coil W: Jefferson	1S	4E
Collinsville (a): Madison	3N	8W
Colmar-Plymouth: Hancock, McDonough	4N	4-5W
Concord: White	6S	10E
Concord Central: White	7S	10E
Concord East Consol.: White	6-7S	10E
Concord North: White	6S	10E
Concord South: White	7S	10E
Cooks Mills (a): Coles	13-14N	7E
Cooks Mills N. (a): Coles	14N	7E
Cordes: Washington	3S	3W
Cottonwood: Gallatin	7S	9E
Covington (c): Wayne	1S	6-7E
Covington E (c): Wayne	1S	7E
Covington S: Wayne	2S	6E
Cowling (c): Edwards, Wabash	2-3S	14W
Craig: Perry	4S	4W
Cravat: Jefferson	1S	1E
Crossville: White	4S	10E
Dahlgren: Hamilton	3S	5E
Dale-Hoodville C.: Hamilton	5-6S	6-7E
Dead River (c): White	7S	11E
Divide: Jefferson	1S	3-4E
Divide East: Jefferson	1S	4E
Divide South: Jefferson	2S	3E
Divide West: Jefferson	1S	3E
Dix: Jefferson, Marion	1N-1S	2E
Dix South (a): Jefferson	1S	2E
Dubois: Washington	3S	1-2W
Dubois West: Washington	3S	2W
Dudley: Edgar	13-14N	13W
Dundas Consol. (c): Richland, Jasper	4-6N	9-10E
Dundas E: Richland, Jasper	4-5N	10E
Dupo: St. Clair	1S-1N	10W
Eberle: Effingham	6N	6E
Edinburg: Christian	14N	3W
Elbridge: Edgar	12-13N	11W
Eldorado: Saline	8S	7E
Elk Prairie (a): Jefferson	4S	2E
Elkville: Jackson	7S	1W
Ellery: Edwards, Wayne	2S	9-10E
Ellery N (b): Edwards	2S	10E
Ellery S: Edwards	2-3S	10E
Ellery W: Wayne	2S	9E
Elliottstown: Effingham	7N	7E
Enfield: White	5S	8E
Enterprise (c): Wayne	1-2N	8E
Enterprise W (c): Wayne	1-2N	7E
Epworth: White	5S	10E
Epworth East: White	5S	10E
Evers (a): Effingham	8N	7E
Evers South: Effingham	7N	7E
Ewing: Franklin	5S	3E
Exchange: Marion	1N	3E
Fairfield: Wayne	2S	8E
Fairfield East: Wayne	2S	8E
Fairman: Marion, Clinton	3N	1E-1W
Fitzgerrell: Jefferson	4S	1E
Flannigan: Hamilton	6S	5E
Flat Rock: Crawford	5-6N	11-12W
Flora: Clay	3N	6-7E
Flora South: Clay	2N	6E
Friendsville (c): Wabash	1N	13W
Friendsville Central: Wabash	1N	13W
Friendsville North: Wabash	1N	12-13W
Friendsville South (c): Wabash	1N-1S	13W
Frogtown (b): Clinton	2N	4W
Gallagher (c): Richland	2N	9E
Gays (a): Moultrie	12N	6E
Geff (c): Wayne	1S	7-8E
Geff W (c): Wayne	1S	7E
Gillespie-Benld (a) (gas): Macoupin	8N	6W
Gillespie-Wyen: Macoupin	8N	6W
Goldengate Consol.: Wayne, White	2-3S	9E
Goldengate N: Wayne	2S	9E
Goldengate West: Wayne	2S	9E
Gossett (b): White	7S	8E
Grandview: Edgar	12-13N	13W
Grayville (c): Edwards, White	3S	10,11E,14W
Grayville W (c): White, Edwards	3S	10E
Greenville (a) (gas): Bond	5N	3W
Griffin (c): Wabash	3S	14W
Half Moon: Wayne	1S	9E

Pool: County	Twp.	Range
Helena: Lawrence	2N	13W
Herald: White, Gallatin	6-7S	9E
Herald E: White, Gallatin	7S	9-10E
Herald North: White	6S	9E
Hidalgo (b): Jasper	8N	10E
Hidalgo North: Cumberland	9N	9E
Hill (a): Effingham	6N	6E
Hoffman: Clinton	1N	2W
Hoodville (c): Hamilton	5-6S	6E
Hoodville E (a): Hamilton	5S	7E
Hoosier (c): Clay	4N	7E
Hoosier North (c): Clay	5N	7E
Hord: Clay	5N	6E
Huey: Clinton	2N	2W
Hunt City (a): Jasper	7N	10E
Hunt City South: Jasper	7N	11E
Ina (a): Jefferson	4S	2E
Ina North (a): Jefferson	4S	3E
Inclose (b): Edgar, Clark	12N	13-14W
Ingraham (b): Clay	4N	8E
Ingraham West (c): Clay	5N	7E
Inman (c): Gallatin	8S	9-10E
Inman Central (c): Gallatin	7-8S	9-10E
Inman E. Consol.: Gallatin	7-8S	10E
Inman N. (c): Gallatin	8S	9E
Inman S. (c): Gallatin	8S	9E
Inman W. Cons.: Gallatin	7-8S	9-10E
Iola Consol. (b): Clay, Effingham	5-6N	5E
Iola South: Clay	4N	5E
Iola West (a): Clay	5N	5E
Iron: White	6S	8E
Irvington: Washington	1S	1W
Iuka: Marion	2N	5E
Jacksonville (a) (gas): Morgan	15N	9W
Johnson North: Clark	9-10N	13-14W
Johnson South: Clark	9N	14W
Johnsonville Consol.: Wayne	1N-1S	6E
Johnsonville North: Wayne	1N	6E
Johnsonville S (b): Wayne	1S	6E
Johnsonville W (b): Wayne	1N	5-6E
Junction: Gallatin	9S	9E
Junction City: Marion	2N	1W
Junction North: Gallatin	8-9S	9E
Keensburg Consol. (c): Wabash	2S	13-14W
Keensburg E (a): Wabash	2S	13W
Keensburg S: Wabash	2-3S	13W
Keenville: Wayne	1S	5E
Kell (a): Jefferson	1S	3E
Kenner: Clay	3N	5-6E
Kenner North: Clay	3N	5-6E
Kenner South: Clay	2N	5E
Kenner West: Clay	3N	5E
Keyesport: Clinton	3N	2W
King: Jefferson	3-4S	3E
Kinmundy: Marion	4N	3E
Laclede (b): Fayette	5N	4E
Lakewood: Shelby	10N	2-3E
Lancaster: Wabash, Lawrence	1-2N	13W
Lancaster Central: Wabash	1N	13W
Lancaster East: Wabash	2N	13W
Lancaster N (a): Lawrence	2N	13W
Lancaster South: Wabash	1N	13W
Lancaster W (c): Edwards, Wabash	1N	14W
Langewisch-Kuester (a): Marion	1N	1E
Lawrence: Lawrence, Crawford	2-5N	11-13W
Leech Consol. (c): Wayne, White	3S	9E
Lexington: Wabash	1S	14W
Lillyville: Cumberland, Effingham	8-9N	6-7E
Litchfield (b): Montgomery	8-9N	5W
Livingston: Madison	6N	6W
Livingston South: Madison	6N	6W
Locust Grove: Wayne	1N	9E
Long Branch: Saline, Hamilton	7S	8E
Louden: Fayette, Effingham	6-9N	2-4E
McKinley: Washington	3S	4W
Main: Crawford	5-8N	12-14W
Maplegrove: Edwards	1N	10E
Maplegrove E (b): Edwards	1N	10,11E,14W
Maplegrove S. (a): Edwards	1N	10E
Marcoe (a): Jefferson	3S	2E
Marine: Madison	4N	6W
Marion: Williamson	9S	3E
Markham City: Jefferson	2-3S	4E
Markham City N: Jefferson, Wayne	2S	4-5E
Markham City W: Jefferson	2-3S	4E
Martinsville: Clark	10N	13-14W
Mason: Effingham	6N	5E
Mason S (c): Effingham, Clay	5-6N	5E
Massilon: Wayne, Edwards	1S	9-10E
Massilon S (a): Edwards	1S	10E
Mattoon (b): Coles	11-12N	7E
Maud Consol. (c): Wabash	1N,1-2S	13W
Maud Central (c): Wabash	1S	13W

Pool: County	Twp.	Range
Maud N. Cons. (c): Wabash	1-2S, 1N	13-14W
Maud West (c): Wabash	1S	13W
Maunie (c): White	6S	10-11E
Maunie N: White	5S	10E
Maunie S: White	6S	10-11E
Maunie W (b): White	6S	10E
Mayberry: Wayne	2-3S	6E
Mayberry North (a): Wayne	2S	6E
Merriam: Wayne	2S	8E
Miletus: Marion	4N	4E
Mill Shoals: White, Hamilton, Wayne	2-4S	7-8E
Mills Prairie: Edwards	1N	14W
Mitchell: Edwards	2S	10E
Mt. Auburn: Christian	15N	2W
Mt. Carmel: Wabash	1N-1S	12W
Mt. Carmel W. (c): Wabash	1S	13W
Mt. Erie (c): Wayne	1S	8E
Mt. Erie North: Wayne	1N	9E
Mt. Erie South (c): Wayne	1S	8E
Mt. Olive: Montgomery	8N	5W
Mt. Vernon: Jefferson	3S	3E
Nason: Jefferson	3S	2E
New Bellair: Crawford	8N	13W
New Harmony Consol.: White, Wabash, Edwards	1N, 1-5S	13-14W
New Harmony S (Ill.): White	5S	14W
New Harmony S (Ind.): White	5S	14W
New Haven Consol.: White	7S	11E
New Haven North (c): White	7S	10E
New Haven West (c): Gallatin	7S	10E
New Hebron: Crawford	6N	12W
Newton (b): Jasper	6N	9E
Newton North (a): Jasper	7N	10E
Newton West (a): Jasper	6N	9E
Noble (c): Richland, Clay	2-4N	8-9E
Noble North (c): Richland	4N	9E
Noble South (c): Richland	3N	9E
Odin: Marion	2N	1-2E
Olney Consol.: Richland	4N	10E
Olney East (c): Richland	4N	10E
Olney South (b): Richland	3N	9-10E
Omaha: Gallatin	7-8S	8E
Omaha East: Gallatin	8S	8E
Omaha West: Saline	7S	7E
Omega (a): Marion	3N	4E
Orchardville: Wayne	1N	5E
Oskaloosa: Clay	3-4N	5E
Panama: Bond, Montgomery	7N	3-4W
Parker: Crawford	5N	12W
Parkersburg Consol.: Richland, Edwards	1-2N	14W
Parkersburg N: Richland	3N	14W
Parkersburg S: Edwards	1N	14W
Parkersburg W: Richland, Edwards	2N	10E
Passport: Clay	4N	8E
Passport S: Richland	4N	9E
Patoka: Marion	4N	1E
Patoka East: Marion	4N	1E
Patoka West: Fayette	4N	1W
Patton (c): Wabash	1N	12W
Patton West (c): Wabash	1N	12W
Phillipstown Cons.: White, Edwards	3-5S	10, 11E, 14W
Pittsfield (a) (gas): Pike	5S	4-5W
Plainview: Macoupin	9N	8W
Posey: Clinton	1N	2W
Raccoon Lake: Marion	1N	1E
Raymond: Montgomery	10N	4-5W
Reservoir: Jefferson	1S	3E
Richview: Washington	2S	1W
Ridgway (a): Gallatin	8S	8E
Riffle: Clay	4N	6E
Rinard (a): Wayne	2N	7E
Ritter: Richland	3N	10-11E
Roaches: Jefferson	2S	1E
Roaches North: Jefferson	2S	1E
Roby: Sangamon	15N	3W
Rochester: Wabash	2S	13W
Roland: White, Gallatin	6-7S	8E
Roland West: Saline	7S	7E
Roundprairie (c): Wayne	1S	6E
Ruark: Lawrence	2N	12W
Rural Hill: Hamilton	6-7S	5-6E
Rural Hill N (a): Hamilton	5S	5E
Rural Hill West: Hamilton	6S	5E
Russellville (gas): Lawrence	4-5N	10-11W
St. Francisville: Lawrence	2N	11W
St. Francisville East: Lawrence	2N	11W
St. Jacob: Madison	3N	6W
St. James: Fayette	5-6N	2-3E
St. Paul: Fayette	5N	3E
Ste. Marie: Jasper	5N	14W
Ste. Marie East: Jasper	6N	14W
Ste. Marie West: Jasper	6N	10E

Pool: County	Twp.	Range
Sailor Springs Cons.: Clay, Effingham	3-6N	6-7E
Sailor Springs Central: Clay	4N	8E
Sailor Springs East: Clay	4N	8E
Sailor Springs N (b): Clay	4N	8E
Sailor Springs S. (c): Clay	3N	7E
Sailor Springs W (c): Clay	4N	7E
Salom: Marion	1-2N	1-2E
Samsville (a): Edwards	1N	11E
Samsville North: Edwards	1N	14W
Sandoval: Marion	2N	1E
Sandoval West: Clinton	2N	1W
Santa Fe (a): Clinton	1N	3W
Schnell: Richland	2N	9E
Seminary: Richland	2N	10E
Sessor: Franklin	5S	1-2E
Shattuc: Clinton	2N	1W
Shawneetown (a): Gallatin	9S	9E
Shawneetown North: Gallatin	9S	10E
Shelbyville (b): Shelby	11N	4E
Siggins: Cumberland, Clark	10N	10,11E,14W
Sims (c): Wayne	1S	6E
Sims North (c): Wayne	1S	6E
Sorento (b): Bond	6N	4W
Spanish Needle Creek (a) (gas): Macoupin	9N	7W
Sparta (a) (gas): Randolph	4-5S	5W
Sparta South (a): Randolph	5S	5W
Springerton (c): Hamilton	4S	7E
Stanford: Clay	3N	7-8E
Stanford South: Clay	2N	7E
Stanford West: Clay	3N	7E
Staunton (a) (gas): Macoupin	7N	7W
Stowardson: Shelby	10N	5E
Stokes-Brownsville: White	5-6S	8-9E
Storms: White	6S	9-10E
Stringtown: Richland	4-5N	11E-14W
Stringtown E. (a): Richland	4N	14W
Sumner: Lawrence	4N	13W
Sumpter: White	4S	9E
Sumpter South: White	5S	9E
Swearingen (a) (gas): Crawford	6N	11W
Tamaroa: Perry	4S	1W
Taylor Hill: Franklin	5S	4E
Thackeray: Hamilton	5S	7E
Thompsonville (a): Franklin	7S	4E
Thompsonville E.: Franklin	7S	4E
Thompsonville N.: Franklin	7S	4E
Tolivor (a): Clay	5N	6E
Tolivor East: Clay	5N	6-7E
Tonti: Marion	2-3N	2E
Trumbull: White	5S	9E
Valier: Franklin	6S	2E
Waggoner (a): Montgomery	11N	5W
Wakefield (a): Jasper	5N	9E
Walpole: Hamilton	6-7S	6E
Waltonville: Jefferson	3S	2E
Wamac: Clinton, Marion, Washington	1N	1E-1W
Warrenton-Borten: Edgar, Coles	13-14N	14W
Waterloo (b): Monroe	1-2S	10W
Waverly (gas): Morgan	13N	8W
Weaver: Clark	11N	10W
West End: Hamilton, Saline	7S	5E
Westfield: Clark, Coles, Edgar	11-12N	11E-14W
Westfield East: Clark	11-12N	14W
Westfield North: Coles	12N	14W
West Frankfort: Franklin	7S	2-3E
West Frankfort S (c): Franklin	7S	2-3E
West Liberty (c): Jasper	5N	10E
Whittington: Franklin	5S	3E
Whittington S: Franklin	6S	3E
Whittington W: Franklin	5S	2E
Williams: Jefferson	3S	2E
Willow Hill Cons. (c): Jasper	6-7N	10E
Willow Hill East: Jasper	6-7N	10-11E
Willow Hill N (c): Jasper	7N	10E
Woburn Consol.: Bond	6N	2W
Woburn South (c): Bond	6N	2W
Woodlawn: Jefferson	2-3S	1-2E
Xenia: Clay	2N	5E
York (a): Cumberland	9N	10-11E
Zenith: Wayne	2N	5E
Zenith South: Wayne	1N	5E
Christopher: Franklin	6S	1E

(a) Abandoned.
(b) Abandoned, revived.
(c) Consolidated with other pools.

Date of issue: March 13, 1951

ABBREVIATIONS USED IN THIS REPORT

Abd.—Abandoned
BO—Barrels of oil
BOF—Barrels of oil flowing
BOP—Barrels on pump
BW—Barrels of water
C—Center
CDU—Completion data unreported; to be given when available
CO—Cleaning out
COAS—Cleaning out after shot
Comp.—Completed
Crg.—Coring
Csg.—Casing
D & A—Dry and abandoned
Drlg.—Drilling
DST—Drill stem test
E—East ½
Est.—Estimated
Fm.—Formation
Fsg.—Fishing
IP—Initial production
L—Line
Loc.—Location
Ls.—Limestone
MIM—Moving in material
MIRT—Moving in rotary tools
MIST—Moving in standard tools
N—North ½
NE—Northeast ¼
NR—No report
NW—Northwest ¼
PB—Plugged back
POP—Putting on pump
RU—Rigging up
RURT—Rigging up rotary tools
RUST—Rigging up standard tools
S—South ½
SD—Shut down
SDO—Shut down orders
SDR—Shut down for repairs
SE—Southeast ¼
SG—Show of gas
SH—Shale
SIGW—Shut in gas well
SITR—Shut in tank room
SO—Show of oil
SSO—Slight show of oil
Spd.—Spudded or spudding
Ss.—Sandstone
SW—Southwest ¼
Swb.—Swabbing
SWD—Salt water disposal well
Temp. abd.—Temporarily abandoned
Twp.—Township
TD—Total depth
Tstg.—Testing
UR—Underreaming
W—West ½
WF—Wildcat far (more than 2 miles from production)
WN—Wildcat near (½ to 2 miles from production)
WOC—Waiting for cement to set
WOST—Waiting on standard tools

330′ S—330 feet from the south line

(67006—13M—4-50) 2

553.2805
ILL
Cop. 1

State of Illinois
Adlai E. Stevenson, Governor
Department of Registration and Education
Noble J. Puffer, Director

Division of the
STATE GEOLOGICAL SURVEY
M. M. Leighton, Chief
Urbana, Illinois

No. 173 OIL AND GAS DRILLING REPORT For March 1951

THE LIBRARY OF THE
APR 2 1951
UNIVERSITY OF ILLINOIS

Monthly Report
OIL AND GAS DRILLING IN ILLINOIS

By

Virginia Kline and W. W. Hallstein

Summary by Counties

	Completed Wells	Producing Wells	Drilling Wells	Locations	Permits to Drill°	
					Total	Wildcat
Alexander	0	0	1	1	0	0
Bond	2	0	0	2	2	2
Christian	1	1	2	0	5	3
Clark	5	2	5	0	17	0
Clay	6	2	6	5	7	2
Clinton	6	1	13	2	21	7
Coles	1	0	1	0	2	2
Crawford	1	1	4	1	19	4
Cumberland	4	0	0	0	2	0
Douglas	0	0	1	0	0	0
Edgar	2	1*	2	2	3	3
Edwards	5	2	6	5	6	1
Effingham	1	0	2	1	1	1
Fayette	2	1	3	0	2	0
Franklin	1	1	2	1	2	0
Gallatin	2	1	6	2	6	3
Greene	0	0	0	1	1	1
Hamilton	6	2	13	4	10	1
Jasper	0	0	1	1	0	0
Jefferson	4	2	2	1	4	2
Kankakee	0	0	0	0	5	0
Lawrence	3	0	5	0	2	1
Logan	1	0	1	0	0	0

(Continued on page 3)

Summary by Counties (Concluded)

	Completed Wells	Producing Wells	Drilling Wells	Locations	Permits to Drill° Total	Permits to Drill° Wildcat
Macon	2	0	0	0	1	1
Macoupin	1	0	3	0	2	2
Madison	2	2	4	1	2	0
Marion	0	0	1	1	3	1
Montgomery	1	0	2	0	0	0
Perry	0	0	0	1	1	0
Pope	0	0	1	0	0	0
Pulaski	0	0	1	0	0	0
Richland	8	4	7	1	5	2
St. Clair	1	1	0	0	1	0
Saline	0	0	0	2	1	0
Schuyler	0	0	1	0	1	1
Shelby	0	0	3	2	2	2
Tazewell	0	0	1	0	0	0
Vermilion	0	0	1	0	0	0
Wabash	4	0	11	1	9	0
Washington	0	0	2	0	0	0
Wayne	11	6	24	4	10	3
White	13	4	33	6	9	0
Winnebago	0	0	1	0	1	1
Woodford	0	0	0	0	1	0
	96	34	172	48	166	46

o Issued by Department of Mines and Minerals, Springfield, Illinois, February 26 through March 31, 1951.

* Gas well.

Average Initial Production of Oil Wells
By Years, 1937 - 1949
and by Months, January 1950 - March 1951

	Oil Wells	Total IP	Ave. IP/Well
1937	284	78,499	276
1938	1,984	543,958	274
1939	2,946	1,117,750	379
1940	3,064	1,753,171	572
1941	2,912	807,784	278
1942	1,167	211,639	181
1943	1,064	130,712	123
1944	1,296	143,717	119
1945	1,178	161,452	137
1946	1,419	173,336	122
1947	1,152	108,807	94
1948	1,363	149,595	110
1949	1,486	136,132	92
1950			
Jan.	103(9)*	7,257	70
Feb.	67(4)	5,415	81
Mar.	56(1)	3,630	65
Apr.	80(1)	5,272	66
May	119(3)	8,366	70
June	138(8)	10,000	72

1950	Oil Wells	Total IP	Ave. IP/Well
July	152(5)	11,316	74
Aug.	139(6)	13,404	96
Sept.	152(2)	12,714	84
Oct.	121(2)	9,212	76
Nov.	94(4)	8,158	87
Dec.	114(4)	10,336	91
	1,335	105,080	79
1951			
Jan.	87(2)	8,409	97
Feb.	76(3)	5,238	69
Mar.	35(2)	2,698	77

* Figures in parentheses indicate number of old wells reworked included in totals.

Extensions to Pools in March:

Clay City-Noble Consolidated, Richland County (Joe Bander #2 M. Diesser, 1-3N-9E; Mark Twain #1 Kaskie, 23-3N-9E).

New Producing Strata in Pools:

Pool	County	Formation	Approximate Depth to top, feet
Orchardville	Wayne	Aux Vases sandstone	2795
Locust Grove	Wayne	Aux Vases sandstone	3218

Pool Notes:

Gulf #1 F. Warnecke, NE NE NW, 6-2N-3W, Clinton County, will be the discovery well of the Frogtown North pool when completed.

Well Completions in Illinois
Summary by Years, 1936-1949
and by Months, January 1950 - March 1951

	Pool Wells			Wildcat Wells				
	Oil	Gas	Dry	New Pools	Exten-sions	Dry Near(a)	Dry Far(b)	Total
1936	48	3	9	1	1	31(c)		93
1937	262	1	58	10	14	104		449
1938	1,957	26	176	17	10	350		2,536
1939	2,916	24	199	28	2	448		3,617
1940	3,015	15	220	31	18	475		3,755
1941	2,827	13	375	46	40	507		3,807
1942	1,078	13	376	43	48	158	303	2,017
1943	987	9	353	28	66	151	217	1,811(20)*
1944	1,158	6	413	29	42	122	233	2,003(12)
1945	1,021	0	297	26	47	181	206	1,778(15)
1946	1,293	4	448	32	58	256	288	2,379(17)
1947	998	7	528	28	69	245	193	2,068(22)
1948	1,228	13	641	28	47	350	203	2,510(21)
1949	1,350	4	673	24	69	351	302	2,773(32)
1950								
Jan.	91	0	37	3	5	20	25	181(5)
Feb.	56	0	24	1	7	18	26	132(1)
Mar.	49	1	46	2	5	21	21	145(1)
Apr.	75	0	58	0	4	39	19	195
May	109	1	63	2	9**	40	19	243(3)
June	117	2	76	4	11	38	27	275(2)
July	144	1	107	1	4	55	30	342(2)
Aug.	127	2	89	2	7	41	30	298(3)
Sept.	144	1	93	3	5**	37	29	312(1)
Oct.	112	1	100	2	6	23	29	273(1)
Nov.	81	3	76	3**	8	46	30	247(1)
Dec.	105	4	92	2	6	39	26	274(3)
	1,210	16	861	25	77	417	311	2,917(23)
1951								
Jan.	81	1	47	0	4	23	16	172
Feb.	71	0	37	3	1	8	14	134(2)
Mar.	32	1	38	0	2	16	8	97(1)

(a) One-half mile to two miles from nearest production.
(b) Over two miles from nearest production.
(c) Total wildcats (Nears and fars not distinguished until 1941).
* Figures in parentheses refer to number of producing wells included in total which had previously been completed as dry holes.
** Includes one gas well.

Permits to Drill Wells*
Summary by Years, 1943-1949
and by Months, January 1950 - March 1951

	Wildcat	Pool	SWD	Structure Tests	Wells Reworked: Wildcat	Wells Reworked: Pool	Wells Reworked: Other	Secondary Recov.: Water Input	Secondary Recov.: Gas, Air Inputs	Total
1943	557	1,323	37	20	42	192	24	39	135	2,369
1944	674	1,581	27	60	37	205	142	54	23	2,803
1945	524	1,450	19	53	29	170	150	112	7	2,514
1946	705	1,732	15	102	15	98	79	82	18	2,846
1947	589	1,615	8	126	21	109	106	155	3	2,732
1948	727	2,107	8	185	5	85	101	509	1	3,728
1949	871	2,155	26	20	19	78	187	153	5	3,514
1950										
Jan.	52	101	2	0	1	1	8	23	1	189
Feb.	42	81	0	0	0	4	17	70	0	214
Mar.	37	130	0	2	2	6	6	0	0	183
Apr.	59	230	0	0	1	5	7	30	0	332
May	94	193	1	13	1	6	7	13	0	328
June	83	223	1	24	1	8	4	11	0	355
July	121	274	0	23	4	9	12	38	0	481
Aug.	66	235	3	22	1	6	14	11	0	358
Sept.	83	271	4	29	3	9	13	22	0	434
Oct.	106	196	4	20	2	4	13	60	0	405
Nov.	98	182	5	6	1	6	20	2	0	320
Dec.	80	137	1	12	2	3	20	22	0	277
	921	2253	21	151	19	67	141	302	1	3876
1951										
Jan.	53	122	2	3	1	4	14	19	0	218
Feb.	41	132	0	3	0	2	14	31	0	223
Mar.	46	76	3	8	0	2	10	21	0	166

* Permits to drill are issued by the Dept. of Mines & Minerals, Springfield, Ill.

Wells in the New Pools*, April 3, 1951 (a)

County and Pool	Producing Wells	Abandoned Wells	Dry Holes	Drilling Wells	Locations
Bond: Beaver Creek North	4	0	0	0	0
Sorento	2	5	3	0	0
Woburn Consol.	65	3	18	0	0
Bond, Clinton: Beaver Creek	8	3	6	0	0
Bond, Montgomery: Panama	10	0	5	0	0
Christian: Assumption	4	0	0	0	0
Assumption North	132	2	10	1	0
Edinburg	1	0	0	0	0
Mt. Auburn	2	2	5	0	0
Clark: Weaver	26	2	6	0	0
Westfield East	9	0	14	0	0
Clay: Bible Grove South	2	0	6	0	0
Clay City North	14	2	8	0	0
Clay City West	15	2	8	0	0
Flora	21	10	18	0	0
Flora South	2	1	4	0	0
Hord	3	0	2	0	0
Ingraham	22	3	3	3	4
Iola South	15	0	5	0	0
Kenner	42	2	10	0	0
Kenner North	29	4	7	0	0
Kenner South	1	0	1	0	0
Kenner West	30	0	5	0	0
Oskaloosa	36	0	9	0	0
Passport	44	4	20	0	0
Riffle	4	1	4	0	0
Sailor Springs Central	1	0	1	0	0
Sailor Springs East	5	4	3	0	0
Sailor Springs North	1	1	0	0	0
Stanford	15	2	12	0	0
Stanford South	16	3	4	0	0
Stanford West	2	1	2	0	0
Toliver East	4	0	9	0	0
Xenia	1	0	5	0	0
Clay, Effingham: Sailor Springs Cons.	566	61	185	2	1
Iola Consolidated	147	54	41	0	0
Clay, Wayne, Richland, Jasper:					
Clay City-Noble Consolidated	2286	613	696	11	1
Clinton: Bartelso East	2	0	1	3	0
Bartelso South	2	0	2	0	0
Bartelso West	2	5	4	0	0
Beaver Creek South	25	7	16	2	0
Boulder	29	7	10	0	0
Carlyle North	37	1	19	0	0
Centralia West	6	3	9	0	0
Frogtown North	1	0	0	5	1
Hoffman	23	27	9	0	0
Huey	0	3	0	0	0

(a) For alphabetical list of oil and gas fields in Illinois, see page 41.

Wells in the New Pools*, April 3, 1951 (Continued)

County and Pool	Producing Wells	Abandoned Wells	Dry Holes	Drilling Wells	Locations
Keyesport	8	0	8	0	0
Posey	1	1	4	0	0
Sandoval West	1	0	3	0	0
Shattuc	24	4	19	0	0
Clinton, Marion: Centralia	510	479	81	0	0
Coles: Mattoon	375	43	73	0	0
Westfield North	1	1	7	0	0
Crawford: New Bellair	1	1	4	0	0
Cumberland: Hidalgo North	1	0	1	0	0
Cumberland, Effingham: Lillyville	8	0	7	0	0
Edgar: Dudley	60	4	29	0	0
Elbridge	36	0	7	0	0
Grandview	8	0	0	0	0
Edgar, Clark: Inclose	3	2	5	0	0
Edwards: Albion East	27	6	19	0	1
Bone Gap	10	10	6	0	0
Bone Gap East	1	0	0	0	1
Bone Gap South	14	1	5	2	0
Browns South	1	1	7	0	0
Ellery North	1	1	0	0	0
Ellery South	4	1	6	0	0
Maplegrove	29	10	15	0	0
Maplegrove East	11	8	9	0	0
Maplegrove South	1	0	0	0	0
Mills Prairie	1	0	3	0	0
Mitchell	2	0	3	0	0
Parkersburg South	5	1	8	0	0
Samsville North	11	3	6	0	0
Edwards, Wabash: Browns	38	9	16	0	0
Edwards, Wayne: Bennington	41	4	7	0	0
Ellery	2	1	0	0	0
Edwards, White: Albion Consolidated	294	32	88	0	0
Effingham: Bible Grove North	4	3	3	0	0
Eberle	5	0	1	0	0
Elliottstown	1	0	1	0	0
Evers South	1	0	1	0	0
Mason	1	8	0	0	0
Fayette: Laclede	2	1	0	0	0
Patoka West	11	0	1	3	0
St. James	149	40	20	0	0
St. Paul	11	3	4	0	0
Fayette, Effingham: Louden	1993	210	218	2	0
Franklin: Akin	14	1	12	0	0
Akin West	5	0	2	0	0
Benton	158	85	14	0	0
Benton North	44	5	17	1	0
Bessie	1	0	3	0	0
Christopher	1	0	0	0	0

Wells in the New Pools*, April 3, 1951 (Continued)

County and Pool	Producing Wells	Abandoned Wells	Dry Holes	Drilling Wells	Locations
Ewing	7	1	9	0	0
Sesser	18	5	14	1	0
Taylor Hill	1	0	3	0	0
Thompsonville East	6	0	4	0	0
Thompsonville North	60	10	40	0	0
Valier	1	0	1	0	0
West Frankfort	63	1	38	0	1
Whittington	16	1	17	0	0
Whittington South	10	0	2	0	0
Whittington West	12	0	10	0	0
Gallatin: Ab Lake	2	0	1	0	0
Ab Lake West	1	0	1	0	0
Cottonwood	4	2	7	0	0
Inman East Consol.	278	15	50	1	0
Inman West Consol.	138	15	63	2	0
Junction	17	1	12	0	0
Junction North	2	2	6	0	0
Omaha	38	5	24	0	0
Omaha East	1	0	2	0	0
Shawneetown North	1	0	1	0	0
Hamilton: Aden South	17	0	7	0	0
Belle Prairie	10	1	10	0	0
Bungay Consolidated	134	12	53	6	1
Cantrell	16	1	3	0	0
Cantrell South	10	0	3	0	0
Dahlgren	7	35	10	0	0
Dale-Hoodville Cons.	376	83	64	3	0
Flannigan	5	0	4	0	0
Rural Hill	281	37	75	1	1
Rural Hill West	1	0	1	0	0
Thackeray	48	2	15	0	0
Walpole	88	2	37	2	0
Hamilton, Saline: West End	9	2	7	0	0
Jackson: Elkville	1	0	1	0	0
Jasper: Bogota	6	1	5	0	0
Bogota South	22	1	8	1	0
Hidalgo	1	2	3	0	0
Hunt City	1	0	0	0	0
Hunt City South	2	0	1	0	0
Newton	2	2	3	0	0
Ste. Marie	17	5	10	0	0
Ste. Marie East	1	3	1	0	0
Ste. Marie West	2	0	3	0	0
Willow Hill East	16	1	16	0	0

Wells in the New Pools*, April 3, 1951 (Continued)

County and Pool	Producing Wells	Abandoned Wells	Dry Holes	Drilling Wells	Locations
Jefferson: Belle Rive	4	1	6	0	0
Boyd	108	6	8	0	0
Coil West	10	5	4	0	0
Cravat	8	3	1	0	0
Divide	9	2	8	0	0
Divide East	33	4	17	0	0
Divide South	4	0	4	0	0
Divide West	43	3	5	0	0
Fitzgerrell	1	0	1	0	0
King	29	8	24	0	0
Markham City	12	7	9	0	0
Markham City West	31	1	11	0	1
Mt. Vernon	3	4	7	0	0
Nason	1	0	1	0	0
Reservoir	2	0	1	1	0
Roaches	2	11	7	0	0
Roaches North	33	1	4	0	0
Waltonville	3	1	6	0	0
Williams	14	1	3	0	0
Woodlawn	131	43	22	0	0
Jefferson, Marion: Dix	90	10	15	0	0
Jefferson, Wayne: Markham City North	11	5	6	0	0
Lawrence: Beman	15	6	2	0	0
Beman East	3	2	3	0	0
Helena	3	2	7	0	0
Ruark	19	3	24	1	0
Russellville (gas)	2	58	15	0	0
St. Francisville East	14	0	2	0	0
Sumner	2	0	5	0	0
Macoupin: Carlinville North	2	4	1	0	0
Plainview	1	0	5	0	0
Madison: Livingston	28	4	52	2	1
Livingston South	8	0	16	1	0
Marine	137	7	23	0	0
St. Jacob	43	13	5	0	0
Marion: Alma	2	2	4	0	0
Exchange	2	0	4	0	0
Iuka	1	2	3	0	0
Kinmundy	1	0	1	0	0
Miletus	13	1	3	0	0
Odin	29	0	6	0	0
Patoka	102	68	32	0	0
Patoka East	48	11	7	0	0
Raccoon Lake	32	0	4	0	0
Salem	2079	391	92	0	0
Tonti	83	11	13	1	0

Wells in the New Pools*, April 3, 1951 (Continued)

County and Pool	Producing Wells	Abandoned Wells	Dry Holes	Drilling Wells	Locations
Marion, Clinton: Fairman	28	14	21	0	0
Montgomery: Mt. Olive	2	5	5	0	0
Raymond	2	8	21	0	0
Morgan: Waverly (gas)	8	0	3	0	0
Perry: Craig	1	0	0	0	0
Tamaroa	2	2	4	0	0
Richland: Amity	2	2	6	0	0
Bonpas	17	1	14	0	0
Calhoun Central	1	0	0	0	0
Calhoun East	5	0	8	0	0
Calhoun North	1	1	3	0	0
Claremont	1	0	2	0	0
Olney Consol.	64	24	43	0	0
Olney South	6	3	6	0	0
Parkersburg North	1	0	1	0	0
Passport South	2	0	4	0	0
Ritter	2	1	6	0	0
Schnell	2	2	7	0	0
Seminary	6	2	5	0	0
Stringtown	29	1	14	0	0
Richland, Edwards: Parkersburg Cons.	132	22	30	0	1
Parkersburg West	6	2	7	0	0
Richland, Jasper: Dundas East	39	7	31	1	0
Richland, Wayne: Calhoun Consol.	80	12	36	0	0
Saline: Eldorado	2	1	1	0	0
Omaha West	1	0	1	0	2
Roland West	1	0	4	0	1
Saline, Hamilton: Long Branch	3	0	9	0	0
Sangamon: Roby	1	0	0	0	0
Shelby: Clarksburg	1	1	2	0	0
Lakewood	11	1	5	0	0
Shelbyville	1	4	3	0	0
Stewardson	6	0	0	0	0
Wabash: Browns East	46	2	14	0	0
Friendsville Central	3	0	3	0	0
Friendsville North	9	4	12	0	0
Keensburg South	2	1	12	1	0
Lancaster Central	7	6	6	0	0
Lancaster East	3	1	9	0	0
Lancaster South	3	3	5	0	0
Lexington	9	1	12	0	0
Mt. Carmel	306	97	70	0	0
Rochester	27	7	12	0	0
Wabash, Edwards: Berryville Cons.	9	8	18	0	0
Wabash, Lawrence: Lancaster	72	16	32	0	0

Wells in the New Pools*, April 3, 1951 (Continued)

County and Pool	Producing Wells	Abandoned Wells	Dry Holes	Drilling Wells	Locations
Washington: Cordes	123	19	14	0	0
Dubois	6	12	6	2	0
Dubois West	1	0	3	0	0
Irvington	76	13	10	0	0
McKinley	13	4	9	0	0
Richview	1	0	5	0	0
Wayne: Barnhill	36	42	16	0	0
Cisne North	9	2	5	0	0
Coil	13	4	10	0	0
Covington South	5	3	6	0	0
Ellery West	21	0	7	6	1
Fairfield	64	2	23	0	0
Fairfield East	1	0	2	0	0
Goldengate North	2	0	1	0	0
Goldengate West	1	0	2	0	0
Half Moon	12	1	6	6	1
Johnsonville Consol.	336	42	71	0	0
Johnsonville North	1	0	1	0	0
Johnsonville South	14	6	10	0	0
Johnsonville West	14	4	13	0	0
Locust Grove	2	0	1	2	0
Keenville	32	3	13	0	0
Mayberry	3	4	8	0	0
Merriam	1	0	2	0	0
Mt. Erie North	4	3	13	0	0
Orchardville	2	0	1	0	0
Zenith	2	0	3	0	0
Zenith South	10	2	8	0	0
Wayne, Edwards: Massilon	3	0	3	0	0
Wayne, Hamilton: Aden Consolidated	76	15	23	0	0
Wayne, White: Goldengate Consolidated	110	33	45	5	0
White: Bend	1	0	1	0	0
Burnt Prairie South	1	0	1	0	0
Carmi North	3	0	7	0	0
Centerville	4	1	6	0	0
Centerville East	72	10	20	0	0
Concord	89	11	12	0	0
Concord Central	9	0	4	0	0
Concord East Consol.	8	0	2	0	0
Concord North	4	0	3	0	0
Concord South	2	2	7	0	0
Crossville	2	4	3	0	0
Enfield	1	1	4	0	0
Epworth	9	2	6	0	0
Epworth East	6	2	1	1	0
Gossett	1	1	1	4	2
Herald North	5	0	2	1	0
Iron	50	22	15	0	0

Wells in the New Pools*, April 3, 1951 (Continued)

County and Pool	Producing Wells	Abandoned Wells	Dry Holes	Drilling Wells	Locations
Maunie North	43	6	14	1	0
Maunie South	103	18	30	1	0
Maunie West	1	1	2	0	0
New Harmony South	1	5	6	0	0
New Harmony South (Ind.)	6	0	1	0	0
New Haven Consol.	26	1	9	0	0
Stokes-Brownsville	165	25	43	1	0
Storms	156	49	31	4	1
Sumpter	4	1	7	0	0
Sumpter South	9	0	6	0	0
Trumbull	17	3	9	1	0
White, Edwards: Phillipstown Cons.	269	47	109	5	1
White, Gallatin: Herald	162	21	83	1	0
Herald East	38	2	26	0	0
Roland	185	25	56	1	1
White, Hamilton, Wayne: Mill Shoals	148	39	46	0	0
White, Wabash, Edwards:					
New Harmony Consolidated	1450	280	338	11	1
Williamson: Marion	1	0	0	0	0
	17,652	3,821	4,840	113	26

* Fields discovered since January 1, 1937, with the exception of those which have been abandoned. For names of abandoned pools, see pages 18, 19 and 41.

Illinois Completions and Production

Since January 1, 1936

	Completions°	Producing Wells	Production (Thousands of barrels) New Fields 1/	Old Fields 1,2/	Total 3/
1936	93	52			4,445
1937	449	292	2,884	4,542	7,426
1938	2,536	2,010	19,771	4,304	24,075
1939	3,617	2,970	90,908	4,004	94,912
1940	3,755	3,080	142,969	4,678	147,647
1941	3,807	2,925	128,993	5,145	134,138
1942	2,017	1,179	101,837	4,753	106,590
1943	1,791	1,090(20)a/	77,581	4,675	82,256
1944	1,991	1,229(12)	72,946	4,467	77,413
1945	1,763	1,094(15)	70,839	4,371	75,210
1946	2,362	1,387(17)	70,174	5,123	75,297
1947	2,046	1,102(22)	61,455	5,004	66,459
1948	2,489	1,316(21)	59,623	5,185	64,808
1949	2,741	1,447(32)	58,571	5,930	64,501
1950					
January	176	99(5)	4,609	511	5,120
February	131	64(1)	4,360	466	4,826
March	144	57(1)	4,921	545	5,466
April	195	79	4,538	500	5,038
May	240	121(3)	4,733	556	5,289
June	273	134(2)	4,590	524	5,114
July	340	150(2)	4,632	525	5,157
August	295	138(3)	4,843	556	5,399
September	311	153(1)	4,681	515	5,196
October	272	121(1)	4,759	544	5,303
November	246	95(1)	4,466	500	4,966
December	271	117(3)	4,556	492	5,048
	2,894	1,328(23)	55,688	6,234	61,922
1951					
January	172	86	4,644	520	5,164
February	132	75(2)	4,006*	439	4,445**
March	96	35(1)	4,592*	500*	5,092**

* Estimated by Illinois State Geological Survey.

** Estimated by Illinois State Geological Survey from Oil and Gas Journal Report.

1/ Production figures based on information furnished by oil companies and pipe line companies.

2/ Includes Devonian production at Sandoval and Bartelso.

3/ From the U. S. Bureau of Mines, except for the two latest months.

o Includes only oil and gas producers and dry holes.

a/ Figures in parentheses refer to number of producing wells included in total which had previously been completed as dry holes.

ECONOMIC STATEMENT

Mineral Economics Section

Crude oil from Illinois is marketed in substantial quantities in both the Central Refining District and in the western part of the Appalachian Refining District (District #2). The table shows the ratio of production in Illinois to runs-to-stills and includes both the Central Refining District and District No. 2 of the Appalachian Refining District.

	Runs-to-stills Central and Appalachian (District No. 2) Refining Districts*	Production in Illinois* Thousands of barrels	Illinois' Percent of Runs-to-stills
1949			
December	31,945	5,480	17.2
1950			
January	33,159	5,120	15.4
February	29,201	4,826	16.5
March	34,125	5,466	16.0
April	30,223	5,038	16.7
May	33,287	5,289	15.9
June	33,391	5,114	15.3
July	35,981	5,157	14.3
August	35,306	5,399	15.3
September	31,995	5,196	16.2
October	35,839	5,303	14.8
November	35,683	4,966	13.9
December	36,220	5,048	13.9
1951			
January	39,287	5,164	13.1
February	36,708**	4,445**	12.1**

* U. S. Bureau of Mines Monthly Petroleum Statements.
** Estimated by Illinois State Geological Survey.

Shipments of Illinois Crude Petroleum
(Thousands of barrels)

	Ill.	Ind.	Ky.	Mich.	N.Y.	Ohio	Penn.	W.Va.
1950								
January	1,688	319	361	126	214	2,465	65	15
February	1,775	329	294	160	163	2,082	43	17
March	2,210	368	140	190	247	2,738	33	19
April	1,380	225	111	180	304	3,049	45	-
May	1,795	362	114	275	298	2,623	62	19
June	1,956	332	56	178	207	1,658	45	14
July	2,466	339	214	128	266	1,980	54	20
August	2,786	253	1	69	242	2,366	64	-
September	2,186	270	62	10	240	1,660	48	-
October	2,866	367	2	-	324	1,755	30	19
November	2,629	423	1	-	275	1,221	43	-
December	3,082	351	1	-	261	1,333	67	19
1951								
January	2,847	383	-	-	446	1,610	30	15

Stocks on hand of Crude Petroleum and Principal Refined Products a/

(In thousands of barrels)

Month (End of Month)	Year	Stocks of Crude Petroleum		Gasoline		Kerosene		Distillate Fuel Oil		Residual Fuel Oil	
		U.S.	Dist. No. 2 b/	U.S.	Central Rfg. Dist. c/	U.S.	Central Rfg. Dist. c/	U.S.	Central Rfg. Dist. c/	U.S.	Central Rfg. Dist. c/
February	1945	220,221	72,327	97,457	23,940	7,150	1,429	27,210	3,734	39,760	2,153
February	1946	227,220	80,794	104,336	23,804	7,848	1,036	25,513	3,348	34,408	2,985
February	1947	225,121	70,656	103,672	21,145	11,493	1,024	36,901	2,422	38,480	2,489
February	1948	224,880	65,232	110,999	20,392	10,287	1,777	34,590	4,064	43,156	3,580
February	1949	265,216	76,107	126,054	28,148	18,953	2,720	53,937	8,022	59,398	4,913
February	1950	243,750	68,765	132,796	27,577	16,126	2,526	52,206	6,373	47,828	2,147
March	1950	241,098	67,478	133,766	28,375	13,001	1,720	37,777	4,199	41,860	2,114
April	1950	244,498	68,821	128,057	26,890	13,383	1,968	37,530	4,186	39,979	2,468
May	1950	239,877	68,236	121,035	23,923	17,304	3,124	42,739	6,044	39,482	2,835
June	1950	242,287	67,831	114,074	22,948	21,117	4,204	53,679	8,278	40,124	3,533
July	1950	240,270	68,229	111,055	23,305	23,151	4,922	62,555	10,256	42,165	4,221
August	1950	237,593	68,868	107,067	22,987	25,803	5,565	68,426	11,374	40,979	4,331
September	1950	242,311	72,029	105,748	21,993	27,677	5,924	78,270	12,802	41,966	4,659
October	1950	246,424	75,294	105,764	22,150	28,292	6,138	85,643	15,014	45,004	5,029
November	1950	250,016	76,566	109,005	23,092	25,526	5,611	86,113	13,918	45,048	4,841
December	1950	248,463	77,391	116,769	24,560	19,723	4,212	71,948	10,251	40,750	3,619
January	1951	243,107	75,683	128,479	27,560	16,673	3,545	58,424	8,035	40,317	3,286
February 24	1951	237,204 d/	o/	136,870	30,954	12,527	2,754	48,764	6,406	38,995	2,901
March 17	1951	233,115 d/	o/	140,671	31,569	13,084	2,712	44,966	7,240	37,753	3,073

a/ U. S. Bureau of Mines, Monthly Petroleum Statements for February 1945 - January 1951.
b/ Includes the states of Illinois, Indiana, Kansas, Kentucky, Missouri, Michigan, Ohio, Oklahoma.
c/ Central Refining District is identical with the Bureau of Mines "Illinois, Indiana, Kentucky, etc." and comprises refineries in Illinois, Indiana, Kentucky, Michigan, Western Ohio and Wisconsin.
d/ U. S. Bureau of Mines.
o/ Not available.

Crude Oil Production in the United States

(Calculated from weekly report of the Oil and Gas Journal)

	Production (Thousands of barrels) January-March 1951	Daily Average Production for March (Thousands of barrels)	Per Cent of Total
Texas	231,434	2,616	43.9
California	86,640	965	16.2
Louisiana	54,359	611	10.2
Oklahoma	44,831	501	8.4
Kansas	27,601	317	5.3
Wyoming	16,953	193	3.2
Illinois	15,289	164	2.8
New Mexico	12,350	141	2.4
Mississippi	9,073	100	1.7
Arkansas	7,187	79	1.3
Colorado	6,976	79	1.3
Eastern Fields	5,337	61	1.0
Michigan	3,753	40	.7
Kentucky	2,584	28	.5
Indiana	2,509	27	.5
Montana	2,043	24	.4
Nebraska	853	10	.2
Utah	310	4	-
Alabama	242	3	-
Florida	141	2	-
	530,465	5,965	100.0

The

GEOLOGIC COLUMN FOR SOUTHERN ILLINOIS

and the list of

OIL AND GAS PRODUCING STRATA IN ILLINOIS

formerly included with each issue of the Drilling Report will be furnished at the beginning of each subscription period, as a supplement. Please retain said supplement for your reference.

LIST OF POOLS INCORPORATED INTO OTHER POOLS BY CONSOLIDATION

Original Pool Name	Present Pool Assignment	Date of Consolidation
Aden North	Aden Consol.	1944
Albion North	Albion Consol.	1944
Barnhill East	Goldengate Consol.	1944
Bible Grove Consol.	Sailor Springs Consol.	1949
Bible Grove East	Sailor Springs Consol.	1948
Blairsville	Bungay Consol.	1951
Bonpas West	Parkersburg Consol.	1944
Boos	Clay City-Noble Consol.	1941
Boos East	Clay City-Noble Consol.	1947
Boos North	Clay City-Noble Consol.	1948
Boyleston Consol.	Clay City-Noble Consol.	1948
Brownsville	Stokes-Brownsville	1946
Burnt Prairie	Goldengate Consol.	1947
Calvin	New Harmony Consol. & Phillipstown Consol.	1941
Calvin North	Phillipstown Consol.	1948
Cisne	Clay City-Noble Consol.	1948
Covington	Clay City-Noble Consol.	1944
Covington East	Clay City-Noble Consol.	1948
Cowling	New Harmony Consol.	1947
Dead River	New Haven Consol.	1950
Dundas Consol.	Clay City-Noble Consol.	1948
Enterprise	Clay City-Noble Consol.	1941
Enterprise West	Clay City-Noble Consol.	1941
Friendsville	New Harmony Consol.	1949
Friendsville South	New Harmony Consol.	1949
Gallagher	Calhoun Consol.	1946
Geff	Clay City-Noble Consol.	1947
Geff West	Clay City-Noble Consol.	1948
Grayville	Phillipstown Consol.	1948
Grayville West	Albion Consol.	1949
Griffin	New Harmony Consol.	1941
Hoodville	Dale-Hoodville Consol.	1943
Hoosier	Sailor Springs Consol.	1948
Hoosier North	Sailor Springs Consol.	1948
Ingraham West	Sailor Springs Consol.	1948
Inman	Inman West Consol.	1950
Inman Central	Inman West Consol.	1949
Inman North	Inman West Consol.	1949
Inman South	Inman West Consol.	1950
Keensburg Consol.	New Harmony Consol.	1948
Lancaster West	Berryville Consol.	1949
Leech Consol.	Goldengate Consol.	1948
Mason South	Iola Consol.	1948
Maud Central	New Harmony Consol.	1949
Maud Consol.	New Harmony Consol.	1951
Maud North Consol.	New Harmony Consol.	1951
Maud West	New Harmony Consol.	1948

LIST OF POOLS INCORPORATED INTO OTHER POOLS BY CONSOLIDATION (Continued)

Original Pool Name	Present Pool Assignment	Date of Consolidation
Maunie	Maunie South	1948
Mt. Carmel West	New Harmony Consol.	1948
Mt. Erie	Clay City-Noble Consol.	1944
Mt. Erie South	Clay City-Noble Consol.	1948
New Haven North	Concord East Consol.	1950
New Haven West	Inman East Consol.	1949
Noble	Clay City-Noble Consol.	1948
Noble North	Clay City-Noble Consol.	1948
Noble South	Clay City-Noble Consol.	1948
Olney East	Olney Consol.	1949
Patton	Allendale	1948
Patton West	Allendale	1948
Roundprairie	Johnsonville Consol.	1941
Sailor Springs South	Sailor Springs Consol.	1941
Sailor Springs West	Sailor Springs Consol.	1949
Sims	Johnsonville Consol.	1948
Sims North	Johnsonville Consol.	1945
Springerton	Bungay Consol.	1946
West Frankfort South	West Frankfort	1948
West Liberty	Clay City-Noble Consol.	1941
Willow Hill Consol.	Clay City-Noble Consol.	1948
Willow Hill North	Clay City-Noble Consol.	1947
Woburn South	Woburn Consol.	1950

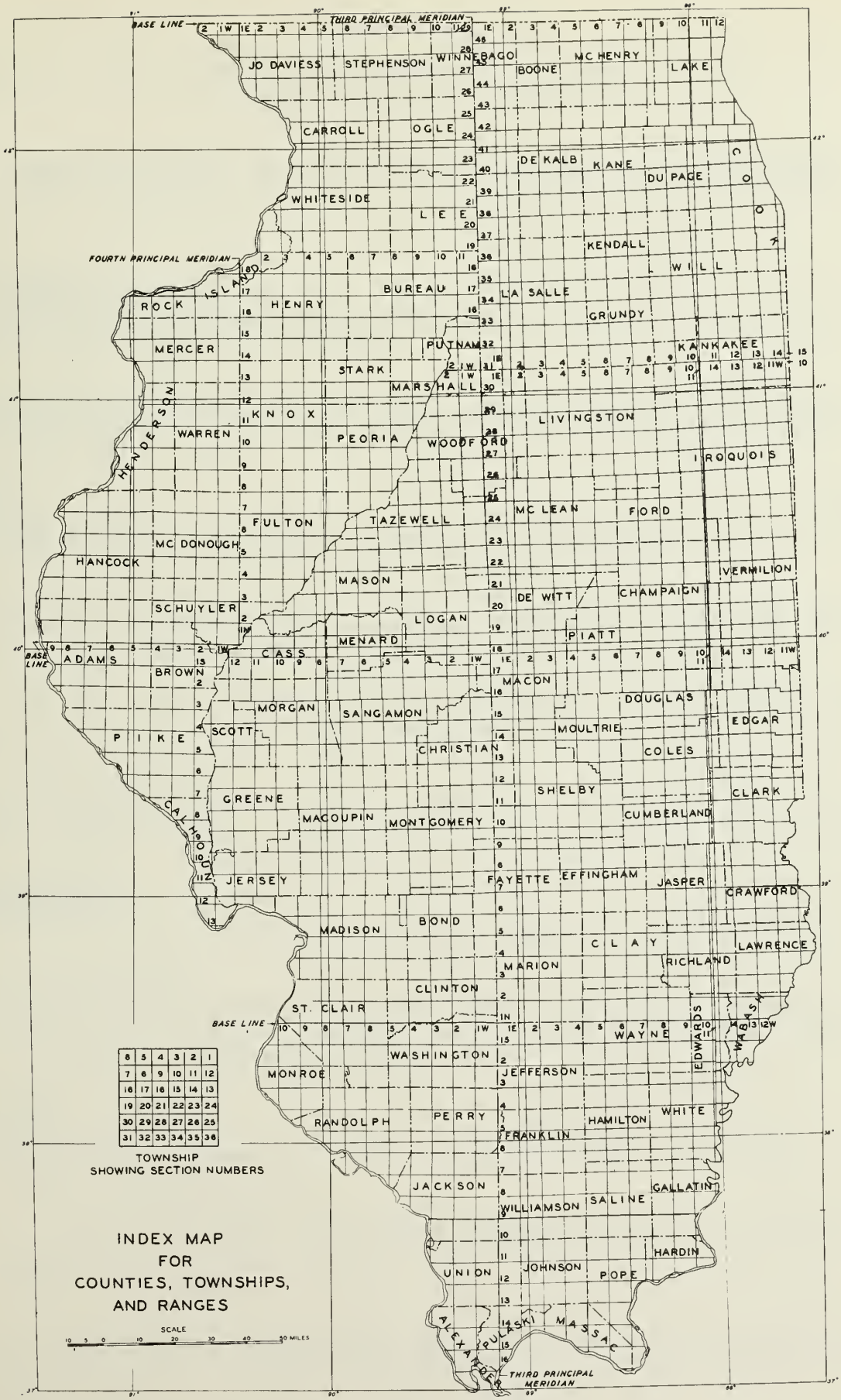
THIRD PRINCIPAL MERIDIAN
BASE LINE
FOURTH PRINCIPAL MERIDIAN
JO DAVIESS
STEPHENSON
WINNEBAGO
BOONE
MC HENRY
LAKE
CARROLL
OGLE
DE KALB
KANE
DU PAGE
WHITESIDE
LEE
KENDALL
WILL
ROCK ISLAND
HENRY
BUREAU
LA SALLE
GRUNDY
MERCER
PUTNAM
KANKAKEE
STARK
MARSHALL
HENDERSON
KNOX
LIVINGSTON
WARREN
PEORIA
WOODFORD
IROQUOIS
FULTON
TAZEWELL
MC LEAN
FORD
MC DONOUGH
HANCOCK
MASON
VERMILION
DE WITT
CHAMPAIGN
SCHUYLER
LOGAN
MENARD
PIATT
ADAMS
CASS
BROWN
MACON
DOUGLAS
MORGAN
SANGAMON
EDGAR
PIKE
SCOTT
MOULTRIE
CHRISTIAN
COLES
SHELBY
CLARK
GREENE
CALHOUN
MACOUPIN
MONTGOMERY
CUMBERLAND
JERSEY
FAYETTE
EFFINGHAM
JASPER
CRAWFORD
MADISON
BOND
CLAY
LAWRENCE
RICHLAND
MARION
CLINTON
ST. CLAIR
WAYNE
EDWARDS
WABASH
WASHINGTON
MONROE
JEFFERSON
RANDOLPH
PERRY
HAMILTON
WHITE
FRANKLIN
JACKSON
GALLATIN
WILLIAMSON
SALINE
HARDIN
UNION
JOHNSON
POPE
ALEXANDER
PULASKI
MASSAC
TOWNSHIP
SHOWING SECTION NUMBERS
INDEX MAP
FOR
COUNTIES, TOWNSHIPS,
AND RANGES
SCALE
MILES

DRILLING BY COUNTIES
WELLS COMPLETED BETWEEN FEBRUARY 28 AND APRIL 3, 1951, AND WILDCAT WELLS DRILLING ON APRIL 3

(Abbreviations used in this report will be found on the last page.)
(Errata, old wells deepened, reconditioned old wells follow list of drilling wells.)

ALEXANDER COUNTY

16S, 2W, Goose Island Twp.
19, 235' from S. line, 310' from E. line, SW NE. Prindle & Vick #1 Petty. SD 1058' 4-3-51 Spd. 8-22-50 WF*

17S, 2W, Dog Tooth Twp.
15, 650' from N. line, 340' from W. line, NW NW. Vick Oil Co. #1 Smith. LOC. 4-3-51 WF.

BOND COUNTY

4N, 2W, Tamalco Twp.
5, NE NE NW. J. B. Buchman #1 A. H. Wise. LOC 4-3-51 WF.

6N, 2W, Mulberry Grove Twp.
10, SW NE SW. Frank & Bassett #1 Grisham. D&A 4-3-51 TD 911' Cypress ss., top 902' Spd. 1-1-51 Woburn Cons. Pool.

10, NW NW SE. Frank & Bassett #2Grisham. Temp. Abd. 4-3-51 TD 1036' Bethel ss., top 1024' Spd. 1-9-51 Woburn Cons. Pool.

6N, 4W, Shoal Creek Twp.
15, 330' from N. line, 400' from W. line, NW SE. B. Kidd #1 Nash. LOC 4-3-51 WN** (Sorento Pool).

CHRISTIAN COUNTY

11N, 1E, Pana Twp.
3, NE NE NE. Collins Bros. #1 R. T. Jones. Drlg. 1770' 4-3-51 Spd. 3-26-51 WF.

13N, 1E, Prairieton Twp.
3, SE SW NW. Nat'l. Assoc. & Continental #39 J. H. Lawrence. Comp. 4-3-51 IP 74 BOP & 2 BW TD 2311' Devonian ls., top 2288' Spd. 2-3-51 Assumption North Pool. Acidized 3000 gals.

CLARK COUNTY

10N, 14W, Casey Twp.
9, NW NE SW. J. L. Pinkston #1 Cole. Drlg. 90' 4-3-51 Spd. 11-9-50 Respd. 3-20-51 WN (Casey Pool).

25, 240' from S. line, 840' from E. line, NW NW. F. A. Bridge #4 Poffinbarger. Comp. 3-13-51 IP 2 BOP & 10 BW TD 486' Pennsylvanian ss., top 460' Spd. 12-20-50 Casey Pool.

25, 1200' from N. line, 900' from W. line, NW. F. A. Bridge #3 Poffinbarger. D&A (SO) 3-13-51 TD 1655' Devonian ls., top 1600' Spd. 10-4-40 Shot 60 qts. Casey Pool.

* Wildcat far - more than 2 miles from production.
** Wildcat near - from 1/2 to 2 miles from production.

CLARK COUNTY (Continued)

10N, 14W, Casey Twp.

26, SW SW NE. F. R. Stocker #1 Brown. D&A 3-27-51 TD 448' Pennsylvanian ss., top 439' Spd. 3-8-51 Johnson North Pool.

11N, 13W, Dolson Twp.

3, 990' from N. line, 395' from W. line, NW NE. R. C. O'Hair #2 Griffith. SD 941' 4-3-51 Spd. 12-27-50 WF.

11N, 14W, Parker Twp.

21, 440' from S. line, 220' from W. line, NE SW. E. Constantin, Jr. #0-1 W. D. Scudamore. Comp. 3-6-51 IP 1 BOP & 2 BW TD 326' Pennsylvanian ss., top 298' Spd. 2-19-51 Westfield Pool.

12N, 14W, Westfield Twp.

34, 130' from N. line, 405' from E. line, NE SE SW. W. H. Garner #6 Barbee. D&A 3-20-51 TD 393' Pennsylvanian ss., top 371' Spd. 1-27-51 Westfield Pool.

CLAY COUNTY

3N, 5E, Songer Twp.

4, SE NW SW. A. J. Hammer #1 Theobald. D&A 3-27-51 TD 2888' St. Louis ls., top 2883' Spd. 3-12-51 WN (Oskaloosa Pool).

4N, 7E, Hoosier Twp.

22, SE SE NW. Magnolia #1 Tolliver-Fields. TD 3080' 4-3-51 Spd. 3-9-51 WN (Sailor Springs Cons. Pool).

4N, 8E, Pixley Twp.

4, NW SE SE. Sun Drlg. Co. #1 Hinterscher "C". D&A 3-6-51 TD 3014' Ste. Genevieve ls., top 2974' Spd. 2-18-51 Ingraham Pool.

5N, 6E, Blair Twp.

14, NW NW SE. Ashland-Calvert et al #1 Webb et al. D&A 3-13-51 TD 2856' Ste. Genevieve ls., top 2764' Spd. 2-26-51 Hord Pool.

14, SW SE NE. Carter #1 L. Freeman. Comp. 3-27-51 IP 114 BOP TD 2805' McClosky ls., top 2799' Spd. 2-5-51 Hord Pool.

22, NE NE NE. Calvert Drlg. Co. #1 A. K. Brentlinger. D&A 4-3-51 TD 2900' Ste. Genevieve ls., top 2774' Spd. 3-24-51 WN (Hord Pool).

5N, 7E, Bible Grove Twp.

35, SE NW SW. E. A. Obering #2 Gibson Comm. Comp. 3-20-51 IP 40 BOP TD 2589' Cypress ss., top 2570' Spd. 1-24-51 Shot 60 qts. Sailor Springs Cons. Pool.

CLINTON COUNTY

1N, 1W, Brookside Twp.

3, SW SE NW. Carter Oil #1 S. D. Prather. LOC 4-3-51 WN (Centralia Pool).

2N, 3W, Wade Twp.

6, NE NE NW. Gulf #1 Frank Warnecke. Tstg. 4-3-51 Spd. 12-10-50 DISCOVERY WELL OF FROGTOWN NORTH POOL.

22, NW SE SE. Al Schiermann #2 Peters. D&A 3-13-51 TD 735' Spd. 2-7-51 WN (Carlyle Pool).

CLINTON COUNTY (Continued)

2N, 4W, Breese Twp.

1, 100' from N. line, 330' from E. line, NE SE. E. J. Goldschmidt #1 Jaske Comm. Tstg. 4-3-51 Spd. 1-27-51 WN (Frogtown North Pool).

2, NE SE NE. T. Myers #1 Goldschmidt. Drlg. 1463' 4-3-51 Spd. 3-29-51 WN (Frogtown North Pool).

3N, 3W, Wheatfield Twp.

1, SW NW SW. T. R. Kerwin #1 Butler-Bass Comm. D&A 3-20-51 TD 1192' Bethel ss., top 1145' Spd. 3-10-51 Beaver Creek Pool.

3, SW SW NE. P. Fulk #1 G. B. Ruckner. D&A (CDU)*** 4-3-51 Spd. 2-22-51 WN (Beaver Creek Pool).

10, SE SE SE. H. H. Derington #1 McQuade Comm. D&A (SO) 4-3-51 TD 1107' PB 1084' Bethel ss., top 1074' Spd. 2-14-51 WN (Beaver Creek South Pool).

12, SW SE NW. H. Weder #1 Prather Est. D&A 3-13-51 TD 1184' Bethel ss., top 1126' Spd. 3-4-51 WN (Beaver Creek South Pool).

15, NE NE NE. H. H. Derington #1 McQuade. Temp. Abd. 4-3-51 TD 1086' Bethel ss., top 1079' Spd. 1-27-51 WN (Beaver Creek South Pool).

31, SE SE SW. W. C. McBride #1 Schroeder. Comp. 3-20-51 IP 177 BOF TD 1217' St. Louis ls., top 1207' Spd. 2-5-51 Frogtown North Pool.

31, NE SE SE. W. C. McBride, Inc. #4 L. Schroeder. LOC 4-3-51 WN (Frogtown North Pool).

COLES COUNTY

13N, 10E, Ashmore Twp.

13, NE SW NE. Daex Oil Co. #1 Daugherty. D&A 3-27-51 TD 517' Pennsylvanian ss., top 332' Spd. 3-15-51 WF.

12N, 11E, Ashmore Twp.

6, 5' from S. line, 380' from E. line, NE NE Fract. E. Zink #1 Shoots. Drlg. 134' 4-3-51 Spd. 3-29-51 WF.

CRAWFORD COUNTY

6N, 13W, Martin Twp.

26, C SE SE. Redhead Prod. Co. #2-A Ducommon. Comp. 3-13-51 IP 3 BOP TD 944' Shot 40 qts. Pennsylvanian ss., top 828' Spd. 2-19-51 Main Pool.

7N, 11W, Lamotte Twp.

29, 380' from N. line, 330' from E. line, NW NE. F. E. Turner #1 W. E. Apple et al. SD 975' 4-3-51 Spd. 11-2-50 WF.

8N, 13W, Prairie Twp.

12, SE SE SW. H. H. Weger #3 Umstot-Martin. LOC 4-3-51 WN (Main Pool).

CUMBERLAND COUNTY

9N, 10E, Greenup Twp.

20, SW NE SW. Harper & Watson #1 I. Roan. D&A 3-13-51 TD 1625' Pennsylvanian ss., top 1227' Spd. 11-28-50 WF.

*** Completion data unreported; will be given when available; not included in total completions for month.

CUMBERLAND COUNTY (Continued)

10N, 10E, Union Twp.

1, SW SE NE. J. V. Brooks #1 Henderson. D&A 3-13-51 TD 551' Pennsylvanian ss., top 380' Spd. 1-26-51 Siggins Pool.

25, 760' from S. line, 660' from W. line, NW SW. T. M. Chambers #1 Chambers. D&A 3-27-51 TD 667' Pennsylvanian ss., top 621' Spd. 3-13-51 Siggins Pool.

10N, 11E, Union Twp.

6, 278' from N. line, 330' from W. line, SW SW. J. V. Brooks #2 Henderson. D&A 3-27-51 TD 720' Pennsylvanian ss., top 690' Spd. 3-9-51 Siggins Pool.

DOUGLAS COUNTY

16N, 9E, Camargo Twp.

34, NE NE NE. A. J. Leverton #1 Chas. E. Heaton. SD 750' 4-3-51 Spd. 2-5-51 WF.

EDGAR COUNTY

12N, 12W, Grandview Twp.

5, SW NW NW. E. Paul Spicer #1 Glen Allen. LOC 4-3-51 WF.

12N, 13W, Grandview Twp.

9, NW SE SE. E. Paul Spicer #1 Frank E. Waite. D&A (SO) 4-3-51 TD 623' Pennsylvanian ss., top 560' Spd. 3-26-51 WN (Grandview Pool).

12N, 14W, Kansas Twp.

13, 550' from S. line, 330' from W. line, SE NW. Wm. A. Fullenkamp #5 Daisy Baber SD 554' 4-3-51 Spd. 6-17-50 WN (Inclose Pool).

13N, 12W, Grandview Twp.

7, NE NW SW. Martin Granholm #1 Rudy. Drlg. 720' 4-3-51 Spd. 3-6-51 Respd. 3-23-51 WF.

13N, 13W, Grandview Twp.

33, 660' from S. line, 110' from W. line, SW SE. Wm. A. Fullenkamp #1 I. B. Clap. Comp. 3-6-51 IP Fl. 1,063,000 cu. ft. gas. TD 573' Pennsylvanian ss., top 460' Spd. 6-1-50 Grandview Pool.

14N, 12W, Buck Twp.

19, SW SW NE. Martin Granholm #1 Frank Englum. LOC 4-3-51 WF.

EDWARDS COUNTY

1N, 11E, Salem Twp.

7, 1306' from N. line, 1400' from E. line, NE. Calvert Drlg. #1 K. D. Giose. Comp. 4-3-51 IP 32 BOP & 50 BW TD 3254' McClosky ls., top 3211' Spd. 3-7-51 Maplegrove East Pool.

1N, 14W, Salem Twp.

30, 330' from S. line, 686' from E. line, NE NW. D. M. Cochrum #3 Union Cent. Life Ins. Temp. Abd. 3-27-51 TD 2886' Bethel ss., top 2884' Spd. 9-4-50 Samsville North Pool.

2N, 10E, Shelby Twp.

31, SW NE NE. Noah Petroleum #1 A. Stover. LOC 4-3-51 WF.

EDWARDS COUNTY (Continued)

1S, 14W, Browns Twp.

29, 690' from N. line, 718' from E. line, NE NE. Aurora & Noah Petroleum #1 Lankford. D&A (SO) 3-27-51 TD 3102' Ste. Genevieve ls., top 3022' Spd. 1-28-51 Shot 40 qts. & 6 qts. marbles. Bone Gap South Pool.

2S, 10E, Ellery Twp.

5, SE SE NE. Wayne Meisner #1 C. Bowers. Drlg. 2100' 4-3-51 Spd. 3-27-51 WN (Ellery North Pool).

3S, 11E, French Creek Twp.

18, SE NW NW. Kingwood #1 H. Etheridge. Temp. Abd. 4-3-51 TD 3255' PB 3175' Ste. Genevieve ls., top 3080' Spd. 3-2-51 Acidized 3500 gals. Phillipstown Cons. Pool.

18, 330' from S. line, 660' from E. line, NW. Kingwood Oil #7 Johnson. Comp. 3-20-51 IP 72 BOP TD 3170' McClosky ls., top 3164' Spd. 2-16-51 Acidized 2000 gals. Phillipstown Cons. Pool.

EFFINGHAM COUNTY

6N, 7E, Lucas Twp.

26, 330' from N. line, 660' from E. line, SE NW. G. C. Scheenmaker #1 D. Schorman et al. LOC 4-3-51 WN (Sailor Springs Cons. Pool).

7N, 6E, Watson Twp.

18, 660' from S. line, 660' from E. line, Fract. NW. P. M. Wiggins #1 H. Genaust. D&A 4-3-51 TD 5000 Maquoketa sh., top 4668' Spd. 12-4-50 WF.

FAYETTE COUNTY

7N, 1W, Pope Twp.

11, NE NE SW. Simpson Drlg. Co. #1 C. Ballance. D&A 3-20-51 TD 1528' Bethel ss., top 1440' Spd. 2-7-51 WN (Patoka West Pool).

8N, 3E, Loudon Twp.

24, SW SW SW. Lesh Drlg. Co. #2 O. Force. Comp. 3-13-51 IP 110 BOP & 5 BW TD 1501' Cypress ss., top 1440' Spd. 1-24-51 Shot 200 qts. Louden Pool.

FRANKLIN COUNTY

5S, 2E, Barren Twp.

25, SE SW SW. B. Jones #1 Hurst. Comp. 3-20-51 IP 225 BOP & 3 BW TD 2840' McClosky ls., top 2822' Spd. 12-31-50 Acidized 2000 gals. Benton North Pool

GALLATIN COUNTY

8S, 9E, Ridgway Twp.

26, NE NW SE. H. E. Howard #1 M. Mills. Drlg. 2361' 4-3-51 Spd. 3-23-51 WN (Inman West Cons. Pool).

27, NE NW SE. Oil Management #2 Miner. Comp. 3-20-51 IP 63 BOP TD 2506' PB 2503' Cypress ss., top 2479' Spd. 2-5-51 Shot 40 qts. Inman West Cons. Pool

8S, 10E, New Haven Twp.

30, SW SE NW. Farrell & Ripley #1 A. Maloney. POP 4-3-51 Spd. 11-17-50 WN (Inman W. Cons. Pool).

9S, 8E, Equality Twp.

1, SW SW SE. Oil Management #1 McGuire. D&A 4-3-51 TD 2452' Cypress ss., top 2421' Spd. 2-3-51 WF.

GALLATIN COUNTY (Continued)

9S, 9E, Gold Hill Twp.

23, SE SE SE. Ashland, Webster & Hurdon #1 A. Wiseheart. Drlg. 150' 4-3-51 Spd. 4-1-51 WN (Shawneetown Pool).

GREENE COUNTY

10N, 10W, Rock Bridge Twp.

16, SW NE NW. R. V. Henderson #1 J. Tucker. LOC 4-3-51 WF.

HAMILTON COUNTY

3S, 5E, Dahlgren Twp.

29, SW SW SW. George & Wrather #1 P. Degenhart. LOC 4-3-51 WN (Dahlgren Pool).

4S, 7E, Beaver Creek Twp.

15, NE NE SW. C. E. Brehm #2 Seifred-Hunt Comm. Comp. 3-6-51 IP 260 BOP TD 3298' Aux Vases ss., top 3261' Spd. 1-24-51 Shot 30 qts. Bungay Cons. Pool

15, NE SE SW. C. E. Brehm #2 Bur. Thompson. D&A 3-13-51 TD 3312' Aux Vases ss., top 3303' Spd. 3-3-51 Bungay Cons. Pool.

18, 193' from S. line, 357' from E. line, NW SW. G. C. Schoonmaker #1 R. Thompson Drlg. 3315' 4-3-51 Spd. 3-23-51 WN (Belle Prairie Pool).

5S, 5E, Knight Prairie Twp.

36, SW SE SW. D. Hopkins #1 Brooks. D&A 3-6-51 TD 3410' Ste. Genevieve ls., top 3232' Spd. 2-3-51 WN (Rural Hill Pool).

6S, 5E, Flannigan Twp.

28, SW NE NW. R. Halbert #1 L. E. Flannigan. D&A 3-6-51 TD 3416' Ste. Genevieve ls., top 3301' Spd. 2-4-51 Flannigan Pool.

6S, 6E, Twigg Twp.

1, SW SW SW. J. N. Hookman #2 A. B. Anderson. Comp. 3-6-51 IP 56 BOP & 16 BW TD 3044' Bethel & Aux Vases ss. Spd. 12-31-50 Shot 15 qts. & 2 qts. marbles Dale-Hoodville Cons. Pool.

23, NW SW NW. Stanford Oil Co. #1 Kittinger Hrs. D&A 3-27-51 TD 3325' Ste. Genevieve ls., top 3157' Spd. 3-14-51 WN (Walpole Pool).

7S, 5E, Flannigan Twp.

10, SE NE NE. George & Wrather & Aurora #1 Adkisson. LOC 4-3-51 WN (Rural Hill Pool).

JASPER COUNTY

8N, 14W, Grandville Twp.

22, SW SE SW. Fitzwilliams Drlg. Co. #1 Bonnie Smith et al. MIRT 4-3-51 WN (Bellair Pool).

JEFFERSON COUNTY

1S, 2E, Rome Twp.

10, SW SE SW. C. Pearson #1 Patton. Comp. 4-3-51 IP 1 BOP & 50 BW TD 1950' PB 1947' Bethel ss., top 1945' Spd. 10-12-50 Dix Pool.

1S, 3E, Fields Twp.

21, NW SW SW. Slivka & Son #1 G. I. Vaughn. D&A 3-20-51 TD 2665' Ste. Genevieve ls., top 2517' Spd. 3-5-51 Reservoir Pool.

JEFFERSON COUNTY (Continued)

1S, 3E, Fields Twp.

21, SW SW SW. Superior Oil #1 A. Hagen. Comp. 3-20-51 IP 8 BOP & 4 BW TD 2700' McClosky ls., top 2622' Spd. 1-29-51 Reservoir Pool.

29, NE NE NE. Nat'l. Assoc. Pet. #1 Pfeiffer "A". Tstg. 4-3-51 Spd. 12-10-50 WN (Reservoir Pool).

2S, 3E, Mt. Vernon Twp.

13, NE NW NE. Nat'l. Assoc. Pet. #1 Williams et al. D&A 3-6-51 TD 2978' Ste. Genevieve ls., top 2818' Spd. 10-7-50 WN (Divide South Pool).

LAWRENCE COUNTY

2N, 11W, Denison Twp.

10, 860' from N. line, 1015' from E. line, NE SW. J. Bauer #2 Cowling-Brevort. D&A 4-3-51 TD 3198' Spd. 10-21-50 St. Francisville East Pool.

3N, 12W, Denison Twp.

21, 330' from S. line, 500' from W. line, SE NW. G. Heath #4 J. Swail. D&A 3-13-51 TD 1424' Buchanan ls., top 1394' Spd. 2-20-51 Lawrence Pool.

4N, 11W, Bond Twp.

9, SE SW NW. Cherry & Beebe #1 W. E. Conrad. WOC 4-3-51 Spd. 3-12-51 WF.

4N, 12W, Lawrence Twp.

35, SW NW NW. D. McCumber #1 W. G. Bunyan. D&A 4-13-51 TD 1912' Ste. Genevieve ls., top 1859' Spd. 10-17-50 Lawrence Pool.

LOGAN COUNTY

18N, 3W, Elkhart Twp.

22, 362' from S. line, 312' from W. line, NW NE. Herman Herring #1 Starr & Broughton. TD 1610' 4-3-51 Spd. 8-3-50 WF.

19N, 3W, Broadwell Twp.

8, SW SW NW. Rocky Ford Ls. Co. #1 Rocky Ford Ls. Co. D&A 4-3-51 TD 1856' Trenton ls., top 1746' Spd. 9-13-50 WF.

MACON COUNTY

15N, 2E, South Macon Twp.

21, SW NW NE. Columbus Exploration Co. #1 A. Riley et al. D&A 3-20-51 TD 1400' Ste. Genevieve ls., top 1398' Spd. 3-6-51 WF.

16N, 3E, Long Creek Twp.

25, SW SW NE. F. L. Runyon et al #1 D. F. Wilkinson. D&A 3-20-51 TD 2578' Silurian ls., top 2500' Spd. 3-5-51 WF.

MACOUPIN COUNTY

7N, 6W, Staunton Twp.

34, 330' from N. line, 500' from E. line, NE SE. Clark C. Nye #1 Sonealdi. WOC 4-3-51 Spd. 11-30-50 WF.

7N, 7W, Dorchester Twp.

20, 630' from N. line, 340' from E. line, NE SE. R. Updike #1 Wm. Cooper. SD 180' 4-3-51 Spd. 3-9-51 WF.

MACOUPIN COUNTY (Continued)

8N, 8W, Hillyard Twp.

2, NW NW NE. W. O. Laswell #1 Eskow. D&A 3-6-51 TD 440'. Spd. 2-10-51. Respd. 2-26-51 Plainview Pool.

9N, 7W, Brushy Mound Twp.

13, SE NW NE. J. D. Crittenden #1 E. R. Smith. SD 432' 4-3-51 Spd. 1-12-51 WF

MADISON COUNTY

6N, 6W, Olivo Twp.

22, SW NW SW. George Zicos #1 W. Sievers. Comp. 3-13-51 IP 12 BOP TD 534' Pennsylvanian ss., top 527' Spd. 2-2-51 Livingston South Pool.

28, 275' from N. line, 330' from E. line, NE NE. George Zicos #3 Mullen. Comp. 4-3-51 IP 2 BOP & 1 BW TD 562' Pennsylvanian ss., top 543' Spd. 1-31-51 Shot 10 qts. Livingston South Pool.

29, SW NW NE. H. E. Livermore #1 Klaussing. Drlg. 230' 4-3-51 Spd. 3-23-51 WN (Livingston Pool).

MARION COUNTY

2N, 3E, Stevenson Twp.

28, SW SW SE. W. H. Krohn #1 H. McLaughlin. LOC 4-3-51 WF.

MONTGOMERY COUNTY

7N, 5W, Walshville Twp.

7, 330' from N. line, 500' from E. line, SE SW. C. Jenson #1 H. Mansholt. D&A 3-27-51 TD 745' Pennsylvanian ss., top 605' Spd. 2-27-51 WF.

9N, 3W, Irving Twp.

5, NE NW NE. Stewart Oil Co. #1 H. M. Morrell. Tstg. 4-3-51 Spd. 2-1-51 WF.

9N, 5W, North Litchfield Twp.

24, 320' from N. line, 310' from W. line, SW NW. Calvert Drlg. #1 Hopkins. TD 2610' 4-3-51 Spd. 3-10-51 WF.

POPE COUNTY

13S, 5E, Washington Twp.

32, 50' N. of center, NE SE SE. L. F. Wilson #1 R. E. Okerson. SD 550' 4-3-51 Spd. 8-11-50 Respd. 10-27-50 WF.

PULASKI COUNTY

16S, 1W, Mounds Twp.

17, 335' from S. line, 466' from W. line, NE SE. Cache Oil Co. #1 G. Moses. Drl 1740' 4-3-51 Spd. 9-30-50 WF.

RICHLAND COUNTY

2N, 14W, Bonpas Twp.

9, NE NE SE. R. Johnson #1 J. T. Logan. LOC 4-3-51 WN (Parkersburg Cons. Pool).

3N, 9E, Noble Twp.

1, NE NE NW. Joe Bander et al #2 N. Diesser. Comp. 3-13-51 IP 52 BOP TD 3029 PB 3000' Rosiclare ls., top 2976' Spd. 1-26-51 Acidized 1500 gals. EXTENSION TO CLAY CITY-NOBLE CONS. POOL.

RICHLAND COUNTY (Continued)

3N, 9E, Noble Twp.

1, NE NE SW. Sun Drlg. #1 Pflaum. Drlg. 2684' 4-3-51 Spd. 3-28-51 WN (Clay City-Noble Cons. Pool).

11, 1378' from S. line, 990' from W. line, SW. J. W. Menhall #2 B. & O. R. R. Comp. 3-20-51 IP 21 BOP TD 2959' Rosiclare ls., top 2952' Spd. 1-21-51 Acidized 2000 gals. Clay City-Noble Cons. Pool.

23, NE NW NE. Mark Twain #1 L. Kaskie. Comp. 3-13-51 IP 85 BOP TD 3025' Rosiclare ls., top 3007' Spd. 1-9-51 Acidized 2000 gals. EXTENSION TO CLAY CITY-NOBLE CONS. POOL.

3N, 11E, Olney Twp.

18, NE SE SE. A. B. C. Leasing Co. #1 T. A. Dauwalder. D&A 3-13-51 TD 3319' Ste. Genevieve ls., top 3199' Spd. 1-26-51 WN (Claremont Pool).

30, 1650' from S. line, 387' from W. line, Fract. SW. J. Stapp #2 S. Dobbs. D&A (SO) 3-20-51 TD 3250' Ste. Genevieve ls., top 3200' Spd. 7-6-50 Ritter Pool.

30, 330' from N. line, 380' from E. line, Fract. SW. J. Stapp #1 A. Ghor. D&A (SO) 4-3-51 TD 3239' Ste. Genevieve ls., top 3192' Spd. 6-27-50 Acidized 500 gals. Ritter Pool.

4N, 10E, Preston Twp.

10, SE NW NE. Bell Bros. #1 F. Seiler et al. Comp. 3-6-51 IP 250 BOP TD 3009' Rosiclare ls., top 2995' Spd. 2-5-51 Acidized 1000 gals. Dundas East Pool.

14, SE NE NE. W. H. Bears #1 W. E. Spitz. D&A 3-27-51 TD 3187' Ste. Genevieve ls., top 3018' Spd. 3-11-51 Olney Cons. Pool.

4N, 10E, Olney Twp.

25, SW SW SE. D. Baines #1 G. Stanglo. Drlg. 2272' 4-3-51 Spd. 3-29-51 WN (Olney Cons. Pool).

ST. CLAIR COUNTY

1N, 10W, Sugarloaf Twp.

34, 1145' from N. line, 1060' from E. line, NW. R. R. Loveridge #11 Gaskill. Comp. 3-6-51 IP 25 BOP & 8 BW TD 668' Trenton ls., top 620' Spd. 11-27-50 Dupo Pool.

SALINE COUNTY

8S, 6E, Raleigh Twp.

22, NW NW NE. Texas Co. #1 E. H. Arndt. LOC 4-3-51 WF.

SCHUYLER COUNTY

3N, 4W, Birmingham Twp.

2, NW SW SE. Dale E. Lambert #1 Ralph DuBois. Drlg. 140' 4-3-51 Spd. 3-15-51 WF

SHELBY COUNTY

11N, 3E, Rose Twp.

24, SW SW NW. Texas #1 P. Craig. LOC 4-3-51 WF.

11N, 4E, Shelbyville Twp.

2, SE SW NW. Frank & Bassett #1 E. F. Clay. WOC 4-3-51 WN (Shelbyville Pool). Spd. 3-26-51

SHELBY COUNTY (Continued)

13N, 2E, Flat Branch Twp.

17, SE SW SE. A. M. Brangan #1 R. A. McDaniel. Drlg. 1790' 4-3-51 Spd. 5-25-51 WF.

14N, 2E, Moweaqua Twp.

21, NE NE SE. Ken. Rentmeister #1 O. M. Barbee. LOC 4-3-51 WF.

32, 960' from S. line, 360' from E. line, NE NE. K. Rentmeister #1 J. G. Hudson. SD 1270' 4-3-51 Spd. 12-29-50 WF.

TAZEWELL COUNTY

26N, 3W, Washington Twp.

5, 6' from S. line, 356' from E. line, SE. J. Dietrich & S. Bauman #1 T. O. Shor' Fsg. 4-3-51 Spd. 5-24-49. WF.

VERMILION COUNTY

19N, 13W, Vance Twp.

33, 988' from N. line, 546' from E. line, NE. Stamer & Horn & Faulkner Pet. Co. #1 Catlett Estate. Drlg. 1200' 4-3-51 Spd. 8-10-50 Respd. 1-23-51 WF.

WABASH COUNTY

1N, 12W, Wabash Twp.

15, 1' from S. line, 330' from W. line, SW NW. J. M. Zanetis #1 M. Buchanan. D&A 3-6-51 TD 2379' Ste. Genevieve ls., top 2316' Spd. 1-19-51 Allendale Pool.

16, NE NE SE. J. M. Zanetis #1 Smith-Eckiss Comm. D&A 3-6-51 TD 2345' Ste. Genevieve ls., top 2288' Spd. 2-4-51 Allendale Pool.

33, SW SW SW. Nat'l. Assoc. Pet. #1 H. Dunkel. D&A (SO) 3-13-51 TD 2427' Ste. Genevieve ls., top 2275' Spd. 12-13-50 Acidized 1000 gals. Mt. Carmel Pool Shot 20 qts.

1S, 14W, Lick Prairie Twp.

1, SE NW SE. P. Rossi & Ind. Farm Bureau #1 M. R. Tennis. SD 2829' 4-3-51 Spd. 2-8-51 WN (New Harmony Cons. Pool).

2S, 13W, Compton Twp.

19, 2002' from N. line, 330' from W. line, NW. National Drlg. #1 L. A. Heniken et al. D&A 3-13-51 TD 1780' Biehl ss., top 1772' Spd. 3-4-51 New Harmony Cons. Pool.

WAYNE COUNTY

1N, 5E, Orchard Twp.

5, NE SW NE. Nat'l. Assoc. Pet. #1 S. C. Henson. D&A 3-13-51 TD 3111' Ste. Genevieve ls., top 2980' Spd. 12-15-50 WN (Zenith South Pool).

19, NE NE NW. Nat'l. Assoc. Pet. #1 R. Henson et al. D&A 3-13-51 TD 3005' Ste. Genevieve ls., top 2848' Spd. 10-25-50 WN (Zenith South Pool).

22, SE NE NE. Nat'l. Assoc. Pet. #2 Richardson "A". D&A 3-13-51 TD 3012' Ste. Genevieve ls., top 2928' Spd. 11-8-50 Johnsonville West Pool.

WAYNE COUNTY (Continued)

1N, 5E, Orchard Twp.

23, NW NW NW. Nat'l. Assoc. Pet. #1 Richardson "B". Comp. 3-13-51 TD 2898' IP 204 BOP Aux Vases ss., top 2880' Spd. 10-12-50 Johnsonville West Pool.

23, SW NW NW. Nat'l. Assoc. Pet. #2 Richardson "B". Comp. 3-13-51 IP 10 BOP TD 3064' PB 2890' Aux Vases ss., top 2884' Spd. 11-24-50 Shot 20 qts. Johnsonville West Pool.

23, NE NW NW. Nat'l. Assoc. Pet. #3 Richardson "B". Comp. 3-13-51 IP 110 BOP TD 2899' Aux Vases ss., top 2882' Spd. 11-10-50 Johnsonville West Pool.

29, SE NE SE. Collins Bros. #1 Rutherford Hrs. Comp. 3-27-51 IP 29 BOP & 20 BW TD 2808' Aux Vases ss., top 2794' Spd. 2-8-51 Orchardville Pool. NEW PAY IN POOL.

1N, 7E, Bedford Twp.

29, SE NE NE. Nat'l. Assoc. Pet. #1 L. L. Billington. D&A 3-6-51 TD 3269' Ste. Genevieve ls., top 3175' Spd. 11-30-50 WN (Clay City-Noble Cons. Pool).

1N, 9E, Mount Erie Twp.

29, SE NE SW. P. Fulk #1 A. Bond. D&A (CDU) 4-3-51 Spd. 3-11-51 WN (Locust Grove Pool).

29, SW SE SE. John Potsch #1 H. C. Madding. Drlg. 3204' 4-3-51 Spd. 3-24-51 WN (Locust Grove Pool).

32, NW SE NW. J. W. Rudy #1 C. Denny-Bunting. Comp. 4-3-51 IP 54 BOP TD 3229' Aux Vases ss., top 3218' Spd. 1-24-51 Shot 90 qts. Locust Grove Pool. NEW PAY IN POOL.

1S, 7E, Lamard Twp.

35, NE NW NW. Aurora et al #1 Merritt. Comp. 3-20-51 IP 76 BOP TD 3330' Lower Ohara ls., top 3218' Spd. 1-25-51 Acidized 5000 gals. Clay City-Noble Cons. Pool.

2S, 9E, Leech Twp.

26, NW SW SW. McGregor #1 H. Fischer. D&A 3-13-51 TD 3393' Ste. Genevieve ls., top 3281' Spd. 2-1-51 Ellery West Pool.

34, NW NE NE. McGregor #1 Roy Fisher. Tstg. 4-3-51 Spd. 12-8-50 WN (Ellery West Pool).

3S, 5E, Four Mile Twp.

11, SE SE NE. A. J. Slagter #1 Fagle. LOC 4-3-51 WF.

WHITE COUNTY

3S, 10E, Gray Twp.

33, SE NW NW. Skiles Oil Corp. #B-2 J. J. Williams. LOC 4-3-51 WN (Centerville East Pool).

3S, 11E, Gray Twp.

31, NE SE SE. J. L. Black #1 J. W. Coulter. D&A 3-13-51 TD 3134' Ste. Genevieve ls., top 3051' Spd. 2-7-51 Phillipstown Cons. Pool.

WHITE COUNTY (Continued)

5S, 9E, Carmi Twp.

2, SW NE NW. Sun Oil Co. #1 A. Kallenback. D&A (SO) 3-20-51 TD 3430' Ste. Genevieve ls., top 3278' Spd. 2-5-51 Sumpter South Pool.

5S, 10E, Hawthorne Twp.

5, SE NE SE. E. Breckmeier #1 Kornegger. LOC 4-3-51 WF.

5S, 14W, Hawthorne Twp.

8, NW NW SW. Superior #G-10 H. C. Ford et al. Comp. 3-20-51 IP 80 BOP TD 2980' Aux Vases ss., top 2879' Spd. 1-21-51 Shot 80 qts. Acidized 1000 gals. New Harmony Cons. Pool.

6S, 8E, Indian Creek Twp.

15, NW NW SE. Miami Oper. Co. #1 J. W. Harmon. D&A 4-3-51 TD 3392' Ste. Genevieve ls., top 3271' Spd. 12-4-50 WN (Iron Pool).

6S, 9E, Heralds Prairie Twp.

6, SW NE SE. H. D. Atha #1 C. A. Pile et al. D&A 4-3-51 TD 3161' Ste. Genovieve ls., top 3046' Spd. 2-6-51 Stokes-Brownsville Pool.

12, NW NE SE. Sinclair Oil & Gas #7 E. H. Morris. Comp. 4-3-51 IP 130 BOP TD 2265' Waltersburg ss., top 2243' Spd. 2-6-51 Shot 30 qts. Storms Pool.

13, SW SW NE. C. E. Brehm #2 N. M. Bingman. Comp. 4-3-51 IP 50 BOP TD 2288' Waltersburg ss., top 2248' Spd. 2-3-51 Shot 30 qts. Storms Pool.

13, NW NW NE. C. E. Brehm #7 Renshaw. Comp. 3-6-51 IP 70 BOP TD 2271' Waltersburg ss., top 2230' Spd. 1-28-51 Shot 40 qts. Storms Pool.

26, NW NW SE. Miami Operating #1 Marlin. Drlg. 800' 4-3-51 Spd. 4-1-51 WN (Herald Pool).

27, NE NE NW. C. E. Brehm #1 C. S. Austin. D&A (SO) 3-20-51 TD 2375' PB 2342' Vionna ls., top 2355' Spd. 10-22-50 Shot 40 qts. Herald Pool.

33, SW NE NE. C. E. Brehm #3 Newcomb. D&A (SO) 3-20-51 TD 2370' Waltersburg ss., top 2355' Spd. 8-29-50 Shot 15 qts. Herald Pool.

6S, 10E, Emma Twp.

13, SE SE NE. Craig & Belcher #2 C. Hubele. D&A (SO) 3-20-51 TD 2861' Aux Vases ss., top 2847' Spd. 11-8-50 Shot 40 qts. Maunie South Pool.

18, NW NW SW. C. E. Brehm #1 McCarty "A". D&A (SO) 3-20-51 TD 3067' Ste. Genevieve ls., top 2964' Spd. 2-12-51 Storms Pool.

6S, 11E, Emma Twp.

6, 177' from S. line, 330' from E. line, NW Fract. Nat'l. Assoc. Pet. #1 Truscott Hrs. "B". Csg. 4-3-51 Spd. 11-18-50 WN (Maunie South Pool).

30, NW NW SW. Farrell & Ripley #1 Westergard Hrs. Tstg. 4-3-51 Spd. 11-30-50 WN (Maunie South Pool).

WHITE COUNTY (Continued)

7S, 8E, Indian Creek Twp.

8, SE SW NW. H. Atha #1 M. Delap. POP 4-3-51 Spd. 1-2-51 WN (Gossett Pool).

8, 330' from S. line, 453' from W. line, SE SW. H. Atha #1 Johnson. POP 4-3-51 Spd. 12-28-50 WN (Gossett Pool).

7S, 9E, Heralds Prairie Twp.

11, SE SW NW. J. R. Bradshaw et al #1 O. Bayley. D&A 3-20-51 TD 1810' Pennsylvanian ss., top 1802' Spd. 2-12-51 Herald Pool.

OLD WELLS REWORKED

WHITE COUNTY

3S, 9E, Burnt Prairie Twp.

34, NW SE SW. Sohio Pet. #1 Williams Comm. Comp. 3-6-51 IP 188 BOP & 25 BW TD 3450' Aux ss., Rosiclare ls., McClosky ls. Acidized 5000 gals. Goldengate Cons. Pool. Formerly a producer.

3S, 10E, Gray Twp.

24, NE NW NE. J. Hinkle #2 Perkins. Comp. 4-3-51 IP 12 BOP & 25 BW TD 3182' PB 3150' Lower Ohara ls., Acidized 2000 gals. Phillipstown Cons. Pool. Formerly a junked hole.

WINNEBAGO COUNTY

44N, 2E, Rockford Twp.

24, SW NW NW. Ivan A. Seele et al #1 Seele. SD 1045' 4-3-51 WF. Formerly a junked hole.

PRODUCING WELLS PLUGGED - FEBRUARY 12 to MARCH 25, 1951*

Company	Farm and Well Number	Location	Total Depth in Feet	Date Plugged	Pool Name
		CLARK COUNTY			
Forest Oil	E. Kite #5	120' NL, 200' EL, SE NE NW, 23-10N-14W	490	2-13-51	Casey
" "	G. E. Kite #7	30' NL, 50' WL, SW NE NW, 23-10N-14W	508	2-19-51	"
" "	" " " #10	200' SL, 1' WL, NE NE NW, 23-10N-14W	517	2-15-51	"
" "	" " " #11	200' SL, 190' WL, NW NE NW, 23-10N-14W	516	2-17-51	"
" "	Lenex #F14	200' SL, 100' EL, SW SW NW, 23-10N-14W	520	2-10-51	"
" "	" #F15	200' SL, 250' WL, SE SW NW, 23-10N-14W	518	2-8-51	"
" "	" #F16	220' SL, 20' EL, SW NW, 23-10N-14W	514	2-5-51	"
		CLINTON COUNTY			
R.J. McFarland	Vierregge #3	990' SL, 165' EL, NE NW, 7-3N-2W	1142	2-13-51	Beaver Creek
Aloys Schiermann	Burkett #1	SE NW SW, 5-3N-2W	1150	3-13-51	" "
" "	" #2	600' NL, 990' WL, SW, 5-3N-2W	1149	3-7-51	" "
		COLES COUNTY			
Joe Blalack	J. Swanson #1	NW SE SW, 11-12N-7E	1970	2-17-51	Mattoon
		CRAWFORD COUNTY			
Ohio Oil	C. S. Eagleton #8	260' NL, 200' EL, SE SE, 1-5N-13W	977	12-29-50	Main
" "	" " " #9	200' SL, 150' EL, NE SE, 1-5N-13W	1008	12-27-50	"
" "	G. B. Walker #7	250' SL, 400' EL, NW SE, 27-6N-13W	989	1-27-51	"
		CUMBERLAND COUNTY			
Forest Oil	J. B. Gardner #21	50' NL, 350' EL, SE NW, 12-10N-10E	587	1-14-51	Siggins
		FRANKLIN COUNTY			
Ross Bartmes	Della McDaniels #1	30' SL, 90' EL, NE SE NW, 15-7S-4E	3125	8-27-50	Thompsonville
" "	Lampley #1	340' SL, 460' EL, NW, 15-7S-4E	3123	3-9-51	" "
		LAWRENCE COUNTY			
Ohio Oil	A.R. Applegate #14	SW SW SW, 7-4N-12W	1658	3-26-51	Lawrence
" "	James A. Seed #5	160' SL, 300' EL, SW, 12-3N-12W	1586	2-23-51	"

* Includes some wells plugged earlier but not previously reported.

PRODUCING WELLS PLUGGED - FEBRUARY 12 to MARCH 25, 1951 (Continued)

Company	Farm and Well Number	Location	Total Depth in Feet	Date Plugged	Pool Name
		LAWRENCE COUNTY (Continued)			
Ohio Oil	T.I. Gould #19	220' SL, 1280' WL, SW, 35-3N-12W	1725	3-23-51	Lawrence
" "	L.A. Buchanan #29	320' NL, 180' EL, NW NE, 2-2N-12W	1840	2-10-51	"
" "	E. Leighty a/c 1 #27	100' NL, 260' EL, SE SW, 26-3N-12W	1873	2-10-51	"
" "	" " " " #6	300' NL, 200' EL, SW, 26-3N-12W	PBTD 1618	2-24-51	"
" "	W. A. Gould #17	300' SL, 300' WL, NE, 35-3N-12W	PBTD 1676	2-26-51	"
" "	Oscar Smith #25	C SE SW, 20-4N-12W	1426	2-2-51	"
" "	W.R. Crackle a/c 1 #26	220' SL, 180' EL, NW NW, 29-4N-12W	1336	2-22-51	"
		MONTGOMERY COUNTY			
Fred Mudgett	Ed. Moore #1	SW NE SE, 12-10N-5W	595	3-8-51	Raymond
		RICHLAND COUNTY			
Perry Fulk	Kiskadden #1	350' NL, 350' WL, NW SE, 35-3N-8E	2980	2-10-51	Clay City-Noble Cons.
		WABASH COUNTY			
Tidewater Oil	M.C. Buchholz #3	SE NW NE, 9-2S-13W	2403	2-19-51	New Harmony Cons.
"	" " " " #4	NW SE NE, 9-2S-13W	2409	2-15-51	" " "
"	" " " " #2	NE SW NE, 9-2S-13W	2602	3-15-51	" " "
West Drlg. Co.	Batson #1	NW SE SW, 29-2S-13W	2780	10-15-50	" " "
		WAYNE COUNTY			
Pure Oil	R. T. Reid-B #4	NE NW SE, 3-1N-7E	3020	3-16-51	Clay City-Noble Cons.
" "	J. W. Barth-C #1	E NE SE, 2-1N-7E	3081	3-21-51	" " "
" "	V. C. Pittman-A #1	410' NL, 330' EL, SE NE, 22-2N-7E	2959	2-20-51	" " "
" "	Hickenbottom Cons. #2	NW SW NW, 23-2N-7E	2957	2-12-51	" " "
Watkins Drlg.	Homer Redd #1	SE NE SE, 26-1S-6E	3254	2-12-51	" " "
N. V. Duncan	M. Griffith #1	NE SE NE, 8-1S-7E	3141	2-9-51	" " "
		WHITE COUNTY			
C. E. Brehm	Brehm-Leach #4	SW NE SE, 29-6S-10E	3037	2-21-51	Concord

PRODUCING WELL PLUGGED BACK FOR WATER INPUT WELL

		MARION COUNTY			
Texas Co.	T.D. Stroup #22	117' SL, 66' EL, SW SW, 30-2N-2E	3504	3-23-51	Salem

DRY HOLES PLUGGED - FEBRUARY 12 to MARCH 25, 1951*

Company	Farm and Well Number	Location	Total Depth in Feet	Date Plugged	Wildcat or Pool Name
		CHRISTIAN COUNTY			
Sun Oil Co.	A. D. Mundhenke #1	330' NL, 330' WL, NW, 5-11N-3W	2725	2-22-51	Wildcat
		CLARK COUNTY			
William Ramsey	Ramsey #2 (Fee #2)	NE SW SW, 12-9N-14W	638	1-17-51	Johnson North
W. H. Garner	Barbee #5	400' NL, 400' EL, SW, 34-12N-14W	400	2-26-51	Westfield
		CLAY COUNTY			
Carter Oil	Viola Gibson #2	NE SE SW, 11-4N-5E	2675	1-29-51	Iola South
A. J. Hammer	Theobald #1	SE NW SW, 4-3N-5E	2886	3-25-51	Wildcat
Kingwood Oil Co.	M. Burge #1	SW NW NE, 24-5N-5E	2607	2-19-51	"
Ashland Oil & Ref.	Gladys Webb et al #1	NW NW SE, 14-5N-6E	2855	3-4-51	Hord
Collins Bros.	Edwin Kessler #1	NW NE SE, 9-4N-8E	3070	2-14-51	Ingraham
		CLINTON COUNTY			
Ash Drlg. Co.	Meyer #1	990' SL, 880' WL, SE, 1-2N-4W	1335	3-3-51	Frogtown North
H. Wader	Prather Est. #1	SW SE NW, 12-3N-3W	1182	3-11-51	Wildcat
Perry Fulk	W. Jasper #1	S/2 SW SW, 10-3N-4W	2280	2-14-51	"
" "	Orphans Home Ass'n. #1	SW SE NE, 27-3N-4W	2343	2-23-51	"
		COLES COUNTY			
Daex Oil Co.	Daugherty #1	NE SW NE, 13-13N-10E	513	3-22-51	Wildcat
		EDWARDS COUNTY			
A.J. Slagter Jr.	Frank Broster et al #1	NE SW NE, 20-1N-10E	3330	3-8-51	Wildcat
J. M. Hall	L. Hallam #1	SW SW SW, 32-2S-10E	3372	2-9-51	"
Tuley & Carter Drlg. Co.	Rachel Jacobs et al #1	SW SE NW, 32-2S-14W	3142	2-13-51	Albion East
		FAYETTE COUNTY			
C.J. Simpson	Charles Ballance #1	NE NE SW, 11-4N-1W	1528	2-12-51	Wildcat
		HAMILTON COUNTY			
T. G. Jenkins	Garrison #2	E/2 NE NW, 29-3S-7E	3422	2-18-51	Aden South
C.E. Brehm	Burley Thompson #2	NE SE SW, 15-4S-7E	3313	3-9-51	Bungay Cons.
Dale Hopkins	Brooks #1	SW SE SW, 36-5S-5E	3410	2-28-51	Wildcat
Stanford Oil Co.	Kittinger Hrs. #1	NW SW NW, 23-6S-6E	3326	3-25-51	"
Ralph Halbert	L.E. Flannigan #1	SW NE NW, 28-6S-5E	3416	3-7-51	Flannigan
		JEFFERSON COUNTY			
Will I. Lewis	V. Richardson #1	N NW NW, 2-3S-4E	3113	2-19-51	Markham City W.

* Includes some wells plugged earlier but not previously reported.

DRY HOLES PLUGGED - FEBRUARY 12 to MARCH 25, 1951 (Continued)

Company	Farm and Well Number	Location	Total Depth in Feet	Date Plugged	Wildcat or Pool Name
		LAWRENCE COUNTY			
W.E. Bailor	Wayne S. Leighty Hrs. #1	330' NL, 1218' WL, SW, 20-3N-11W	1951	3-2-51	Lawrence
		MCDONOUGH COUNTY			
Dale Lambert	Warren McGinnis #3	NE NW SW, 28-4N-4W	460	2-12-51	Colmar-Plymouth
A. M. Logan	Braun #1	NW NE SE, 25-6N-3W	530	1-10-51	Wildcat
		MACON COUNTY			
F. L. Runyon	D. F. Wilkerson #1	SW SW NE, 25-16N-3E	2578	3-19-51	Wildcat
		MADISON COUNTY			
John L. Neary	Wm. A. Sievers Hrs. #1	330' SL, 200' EL, NW SE, 21-6N-6W	737	2-17-51	Livingston S.
G. L. Reasor	Fred Hess #1	SW SW SW, 27-4N-6W	2575	2-20-51	Wildcat
		MONTGOMERY COUNTY			
Carl Jensen	Herbert Mansholt #1	300' NL, 500' EL, SE SW, 7-7N-5W	745	3-21-51	Wildcat
		RICHLAND COUNTY			
A.B.C. Leasing Co.	T.A. Dauwalder #1	NE SE SE, 18-3N-11E	3319	3-10-51	Wildcat
George & Wrather	Cecil H. Bayler #1	NE NE SW, 17-3N-14W	3337	2-13-51	Claremont
Russell E. McDowell	Howard Gray #1	SW NE SE, 18-4N-9E	3073	2-4-51	Passport South
Joe Bander	T. Diesser #1	SW SW SE, 36-4N-9E	3030	2-19-51	Clay City-Noble Cons.
R.M. Bears	E.W. Spitz #1	SE NE NE, 14-4N-10E	3187	3-22-51	Olney Cons.
		SCHUYLER COUNTY			
John E. Carlson	Hedgecook #1	SW SE NE, 5-3N-4W	975	2-21-51	Wildcat
		SHELBY COUNTY			
Clair Duncan	Will Workman #1	SW SW NE, 9-13N-2E	2610	2-28-51	Wildcat
Coyle Pet. Co.	Etta Morrison #1	SW NW SW, 23-10N-2E	1850	11-21-50	"
K. Rentmeister	Hudson #1	960' SL, 360' EL, NE NE, 32-14N-2E	1270	12-31-50	"
		VERMILION COUNTY			
C.B. Mansfield	Walter Smith & Lucretia Willison #1	SE NW NW, 15-17N-11W	1477	2-18-51	Wildcat
		WABASH COUNTY			
John M. Zanetis	Smith-Eckiss Comm. #1	NE NE SE, 16-1N-12W	2345	2-14-51	Allendale
A.J. Slagter, Jr. - Paco Pet. Corp.	Anna Gallatin #1	SE NW NW, 30-1S-12W	2522	2-19-51	Mt. Carmel
Nat'l. Drlg. Co.	Lucy A. Heniken #1	2002' NL, 330' WL, NW, 19-2S-13W	1795	3-9-51	New Harmony Cons.

DRY HOLES PLUGGED - FEBRUARY 12 to MARCH 25, 1951 (Continued)

Company	Farm and Well Number	Location	Total Depth in Feet	Date Plugged	Wildcat or Pool Name
		WAYNE COUNTY			
Nat'l. Assoc. Pet.	S.C. Henson #1	NE SW NE, 5-1N-5E	3110	1-2-51	Wildcat
Calvert Drlg. Co.	Chas. Porter #1	NE NE SW, 23-1S-6E	3239	2-16-51	Johnsonville
Davis & Johnson	D.A. Hillard #1	SE SE SE, 27-1S-7E	3382	2-14-51	Clay City-Noble Cons.
V.T. Drlg. Co.	Gaither McLin Comm. #1	331' NL, 350' WL, SE NW, 30-1S-9E	3440	1-14-51	Wildcat
Buren MacGregor	Herman Fisher #1	NW SW SW, 26-2S-9E	3393	2-13-51	Ellery West
N. V. Duncan	O'Daniels #2	NW SE NW, 26-2S-9E	3341	2-14-51	" "
		WHITE COUNTY			
J. L. Black	John W. Coulter #1	990' SL, 330' EL, SE, 31-3S-11E	3137	3-8-51	Phillipstown Cons.
H. D. Atha	Chester A. Pile et al #1	SW NE SE, 6-6S-9E	3161	2-23-51	Stokes-Brownsville
J. R. Bradshaw	Odes Bayley #1	SE SW NW, 11-7S-9E	1810	3-24-51	Herald

Alphabetical List of Oil and Gas Pools

April 3, 1951

Pool: County	Twp.	Range
Ab Lake: Gallatin	8S	10E
Ab Lake W: Gallatin	8S	10E
Aden Consol.: Hamilton, Wayne	2-3S	7E
Aden North (c): Wayne	2-3S	7E
Aden S: Hamilton	3S	7E
Akin: Franklin	6S	4E
Akin West: Franklin	6S	4E
Albion Cons.: Edwards, White	1-3S	10,11E,14W
Albion E: Edwards	2S	14W
Albion North (c): Edwards	1S	11E
Allendale: Wabash, Lawrence	1-2N	11-13W
Allison-Weger: Crawford	5N	11-12W
Alma: Marion	4N	2E
Amity: Richland	4N	14W
Assumption: Christian	13N	1E
Assumption North: Christian	13N	1E
Ava-Campbell Hill (a): Jackson	7S	4W
Ayers (gas): Bond	6N	3W
Barnhill: Wayne	2-3S	8E
Barnhill East (c): Wayne	2S	9E
Bartelso: Clinton	1N	3W
Bartelso E: Clinton	1N	3W
Bartelso S: Clinton	1N	3W
Bartelso W: Clinton	1N	3W
Beaver Creek: Bond, Clinton	3-4N	2-3W
Beaver Creek North: Bond	4N	3W
Beaver Creek South: Clinton	3N	2-3W
Bellair: Crawford, Jasper	8N	14W
Belle Prairie: Hamilton	4S	6E
Belle Rive: Jefferson	3S	4E
Beman: Lawrence	3N	11W
Beman East: Lawrence	3N	10W
Bend: White	5S	14W
Bennington: Edwards, Wayne	1N	9-10E
Bennington S (a): Edwards	1N	10E
Benton: Franklin	6S	2-3E
Benton N: Franklin	5-6S	2E
Berryville Consol.: Wabash, Edwards	1-2N	14W
Bessie: Franklin	6S	3E
Bible Grove Consol. (c): Clay, Effingham	4-6N	6-7E
Bible Grove E (c): Clay	5N	7E
Bible Grove North: Effingham	6N	7E
Bible Grove S: Clay	5N	7E
Birds: Crawford, Lawrence	5N	10-11W
Blairsville (c): Hamilton	4S	7E
Bogota: Jasper	6N	9E
Bogota North (a): Jasper	6N	9E
Bogota S: Jasper	5-6N	9E
Bone Gap: Edwards	1S	10, 11E,14W
Bone Gap East: Edwards	1S	14W
Bone Gap South: Edwards	1S	14W
Bonpas: Richland	2-3N	14W
Bonpas West (c): Richland	2N	14W
Boos (c): Jasper	6N	10E
Boos East (c): Jasper	6N	10E
Boos N. (c): Jasper	6N	10E
Boulder: Clinton	2-3N	2W
Boyd: Jefferson	1S	1-2E
Boyleston Cons. (c): Wayne	1-2S	6-7E
Brown: Marion	1N	1E
Browns: Edwards, Wabash	1-2S	14W
Browns East: Wabash	2S	14W
Browns S: Edwards	2S	14W
Brownsville (c): White	5-6S	8-9E
Bungay Consol: Hamilton	4S	7E
Burnt Prairie (c): White	3S	9E
Burnt Prairie South: White	4S	9E
Calhoun Central: Richland	2N	10E
Calhoun Consol: Richland, Wayne	2-3N	9-10E
Calhoun E: Richland	2N	10E
Calhoun N: Richland	3N	10E
Calvin (c): White	3-4S	10,11E,14W
Calvin N (c): White	3-4S	11E,14W
Cantrell: Hamilton	7S	5E
Cantrell South: Hamilton	7S	5E
Carlinville: Macoupin	9N	7W
Carlinville N: Macoupin	10N	7W
Carlyle: Clinton	2N	3W
Carlyle North: Clinton	3N	3W
Carmi (a): White	5S	9E
Carmi N: White	5S	9E
Casey: Clark	10-11N	14W
Centerville: White	4S	9E
Centerville E: White	3-4S	9-10E
Centerville N (a): White	3S	10E
Centralia: Clinton, Marion	1-2N	1E-1W
Centralia W: Clinton	1N	1W
Chapman: Crawford	5-6N	12W
Christopher: Franklin	6S	1E
Cisne (c): Wayne	1N-1S	7E
Cisne N: Wayne	1N	7E
Claremont: Richland	3N	14W
Clarksburg: Shelby	10N	4E

Pool: County	Twp.	Range
Clay City-Noble Cons.: Clay, Wayne, Richland, Jasper	1-7N, 1-2S	7-10E
Clay City North: Clay	3N	8E
Clay City W: Clay	2N	7E
Coil: Wayne	1S	5E
Coil W: Jefferson	1S	4E
Collinsville (a): Madison	3N	8W
Colmar-Plymouth: Hancock, McDonough	4N	4-5W
Concord: White	6S	10E
Concord Central: White	7S	10E
Concord East Consol.: White	6-7S	10E
Concord North: White	6S	10E
Concord South: White	7S	10E
Cooks Mills (a): Coles	13-14N	7E
Cooks Mills N. (a): Coles	14N	7E
Cordes: Washington	3S	3W
Cottonwood: Gallatin	7S	9E
Covington (c): Wayne	1S	6-7E
Covington E (c): Wayne	1S	7E
Covington S: Wayne	2S	6E
Cowling (c): Edwards, Wabash	2-3S	14W
Craig: Perry	4S	4W
Cravat: Jefferson	1S	1E
Crossville: White	4S	10E
Dahlgren: Hamilton	3S	5E
Dale-Hoodville C.: Hamilton	5-6S	6-7E
Dead River (c): White	7S	11E
Divide: Jefferson	1S	3-4E
Divide East: Jefferson	1S	4E
Divide South: Jefferson	2S	3E
Divide West: Jefferson	1S	3E
Dix: Jefferson, Marion	1N-1S	2E
Dix South (a): Jefferson	1S	2E
Dubois: Washington	3S	1-2W
Dubois West: Washington	3S	2W
Dudley: Edgar	13-14N	13W
Dundas Consol. (c): Richland, Jasper	4-6N	9-10E
Dundas E: Richland, Jasper	4-5N	10E
Dupo: St. Clair	1S-1N	10W
Eberle: Effingham	6N	6E
Edinburg: Christian	14N	3W
Elbridge: Edgar	12-13N	11W
Eldorado: Saline	8S	7E
Elk Prairie (a): Jefferson	4S	2E
Elkville: Jackson	7S	1W
Ellery: Edwards, Wayne	2S	9-10E
Ellery N (b): Edwards	2S	10E
Ellery S: Edwards	2-3S	10E
Ellery W: Wayne	2S	9E
Elliottstown: Effingham	7N	7E
Enfield: White	5S	8E
Enterprise (c): Wayne	1-2N	8E
Enterprise W (c): Wayne	1-2N	7E
Epworth: White	5S	10E
Epworth East: White	5S	10E
Evers (a): Effingham	8N	7E
Evers South: Effingham	7N	7E
Ewing: Franklin	5S	3E
Exchange: Marion	1N	3E
Fairfield: Wayne	2S	8E
Fairfield East: Wayne	2S	8E
Fairman: Marion, Clinton	3N	1E-1W
Fitzgerrell: Jefferson	4S	1E
Flannigan: Hamilton	6S	5E
Flat Rock: Crawford	5-6N	11-12W
Flora: Clay	3N	6-7E
Flora South: Clay	2N	6E
Friendsville (c): Wabash	1N	13W
Friendsville Central: Wabash	1N	13W
Friendsville North: Wabash	1N	12-13W
Friendsville South (c): Wabash	1N-1S	13W
Frogtown (b): Clinton	2N	4W
Frogtown North: Clinton	2-3N	3W
Gallagher (c): Richland	2N	9E
Gays (a): Moultrie	12N	6E
Geff (c): Wayne	1S	7-8E
Geff W (c): Wayne	1S	7E
Gillespie-Benld (a) (gas): Macoupin	8N	6W
Gillespie-Wyen: Macoupin	8N	6W
Goldengate Consol.: Wayne, White	2-3S	9E
Goldengate N: Wayne	2S	9E
Goldengate West: Wayne	2S	9E
Gossett (b): White	7S	8E
Grandview: Edgar	12-13N	13W
Grayville (c): Edwards, White	3S	10, 11E, 14W
Grayville N (c): White, Edwards	3S	10E
Greenville (a) (gas): Bond	5N	3W
Griffin (c): Wabash	3S	14W
Half Moon: Wayne	1S	9E

Pool: County	Twp.	Range
Helena: Lawrence	2N	13W
Herald: White, Gallatin	6-7S	9E
Herald E: White, Gallatin	7S	9-10E
Herald North: White	6S	9E
Hidalgo (b): Jasper	8N	10E
Hidalgo North: Cumberland	9N	9E
Hill (a): Effingham	6N	6E
Hoffman: Clinton	1N	2W
Hoodville (c): Hamilton	5-6S	6E
Hoodville E (a): Hamilton	5S	7E
Hoosier (c): Clay	4N	7E
Hoosier North (c): Clay	5N	7E
Hord: Clay	5N	6E
Huey: Clinton	2N	2W
Hunt City (a): Jasper	7N	10E
Hunt City South: Jasper	7N	11E
Ina (a): Jefferson	4S	2E
Ina North (a): Jefferson	4S	3E
Inclose (b): Edgar, Clark	12N	13-14W
Ingraham (b): Clay	4N	8E
Ingraham West (c): Clay	5N	7E
Inman (c): Gallatin	8S	9-10E
Inman Central (c): Gallatin	7-8S	9-10E
Inman E. Consol.: Gallatin	7-8S	10E
Inman N. (c): Gallatin	8S	9E
Inman S. (c): Gallatin	8S	9E
Inman W. Cons.: Gallatin	7-8S	9-10E
Iola Consol. (b): Clay, Effingham	5-6N	5E
Iola South: Clay	4N	5E
Iola West (a): Clay	5N	5E
Iron: White	6S	8E
Irvington: Washington	1S	1W
Iuka: Marion	2N	5E
Jacksonville (a) (gas): Morgan	15N	9W
Johnson North: Clark	9-10N	13-14W
Johnson South: Clark	9N	14W
Johnsonville Consol.: Wayne	1N-1S	6E
Johnsonville North: Wayne	1N	6E
Johnsonville S (b): Wayne	1S	6E
Johnsonville W (b): Wayne	1N	5-6E
Junction: Gallatin	9S	9E
Junction City: Marion	2N	1W
Junction North: Gallatin	8-9S	9E
Keensburg Consol. (c): Wabash	2S	13-14W
Keensburg E (a): Wabash	2S	13W
Keensburg S: Wabash	2-3S	13W
Keenville: Wayne	1S	5E
Kell (a): Jefferson	1S	3E
Kenner: Clay	3N	5-6E
Kenner North: Clay	3N	5-6E
Kenner South: Clay	2N	5E
Kenner West: Clay	3N	5E
Keyesport: Clinton	3N	2W
King: Jefferson	3-4S	3E
Kinmundy: Marion	4N	3E
Laclede (b): Fayette	5N	4E
Lakewood: Shelby	10N	2-3E
Lancaster: Wabash, Lawrence	1-2N	13W
Lancaster Central: Wabash	1N	13W
Lancaster East: Wabash	2N	13W
Lancaster N (a): Lawrence	2N	13W
Lancaster South: Wabash	1N	13W
Lancaster W (c): Edwards, Wabash	1N	14W
Langewisch-Kuester (a): Marion	1N	1E
Lawrence: Lawrence, Crawford	2-5N	11-13W
Leech Consol. (c): Wayne, White	3S	9E
Lexington: Wabash	1S	14W
Lillyville: Cumberland, Effingham	8-9N	6-7E
Litchfield (b): Montgomery	8-9N	5W
Livingston: Madison	6N	6W
Livingston South: Madison	6N	6W
Locust Grove: Wayne	1N	9E
Long Branch: Saline, Hamilton	7S	8E
Louden: Fayette, Effingham	6-9N	2-4E
McKinley: Washington	3S	4W
Main: Crawford	5-8N	12-14W
Maplegrove: Edwards	1N	10E
Maplegrove E (b): Edwards	1N	10,11E,14W
Maplegrove S. (a): Edwards	1N	10E
Marcoe (a): Jefferson	3S	2E
Marine: Madison	4N	6W
Marion: Williamson	9S	3E
Markham City: Jefferson	2-3S	4E
Markham City N: Jefferson, Wayne	2S	4-5E
Markham City W: Jefferson	2-3S	4E
Martinsville: Clark	10N	13-14W
Mason: Effingham	6N	5E
Mason S (c): Effingham, Clay	5-6N	5E
Massilon: Wayne, Edwards	1S	9-10E
Massilon S (a): Edwards	1S	10E
Mattoon (b): Coles	11-12N	7E
Maud Consol. (c): Wabash	1N,1-2S	13W
Maud Central (c): Wabash	1S	13W

Pool: County	Twp.	Range
Maud N. Cons. (c): Wabash	1-2S,1N	13-14W
Maud West (c): Wabash	1S	13W
Maunie (c): White	6S	10-11E
Maunie N: White	5S	10E
Maunie S: White	6S	10-11E
Maunie W (b): White	6S	10E
Mayberry: Wayne	2-3S	6E
Mayberry North (a): Wayne	2S	6E
Morriam: Wayne	2S	8E
Miletus: Marion	4N	4E
Mill Shoals: White, Hamilton, Wayne	2-4S	7-8E
Mills Prairie: Edwards	1N	14W
Mitchell: Edwards	2S	10E
Mt. Auburn: Christian	15N	2W
Mt. Carmel: Wabash	1N-1S	12W
Mt. Carmel W. (c): Wabash	1S	13W
Mt. Erie (c): Wayne	1S	8E
Mt. Erie North: Wayne	1N	9E
Mt. Erie South (c): Wayne	1S	8E
Mt. Olive: Montgomery	8N	5W
Mt. Vernon: Jefferson	3S	3E
Nason: Jefferson	3S	2E
New Bellair: Crawford	8N	13W
New Harmony Consol.: White, Wabash, Edwards	1N, 1-5S	13-14W
New Harmony S (Ill.): White	5S	14W
New Harmony S (Ind.): White	5S	14W
New Haven Consol.: White	7S	11E
New Haven North (c): White	7S	10E
New Haven West (c): Gallatin	7S	10E
New Hebron: Crawford	6N	12W
Newton (b): Jasper	6N	9E
Newton North (a): Jasper	7N	10E
Newton West (a): Jasper	6N	9E
Noble (c): Richland, Clay	2-4N	8-9E
Noble North (c): Richland	4N	9E
Noble South (c): Richland	3N	9E
Odin: Marion	2N	1-2E
Olney Consol.: Richland	4N	10E
Olney East (c): Richland	4N	10E
Olney South (b): Richland	3N	9-10E
Omaha: Gallatin	7-8S	8E
Omaha East: Gallatin	8S	8E
Omaha West: Saline	7S	7E
Omega (a): Marion	3N	4E
Orchardville: Wayne	1N	5E
Oskaloosa: Clay	3-4N	5E
Panama: Bond, Montgomery	7N	3-4W
Parker: Crawford	5N	12W
Parkersburg Consol.: Richland, Edwards	1-2N	14W
Parkersburg N: Richland	3N	14W
Parkersburg S: Edwards	1N	14W
Parkersburg W: Richland, Edwards	2N	10E
Passport: Clay	4N	8E
Passport S: Richland	4N	9E
Patoka: Marion	4N	1E
Patoka East: Marion	4N	1E
Patoka West: Fayette	4N	1W
Patton (c): Wabash	1N	12W
Patton West (c): Wabash	1N	12W
Phillipstown Cons.: White, Edwards	3-5S	10, 11E, 14W
Pittsfield (a) (gas): Pike	5S	4-5W
Plainview: Macoupin	9N	8W
Posey: Clinton	1N	2W
Raccoon Lake: Marion	1N	1E
Raymond: Montgomery	10N	4-5W
Reservoir: Jefferson	1S	3E
Richview: Washington	2S	1W
Ridgway (a): Gallatin	8S	8E
Rifflo: Clay	4N	6E
Rinard (a): Wayne	2N	7E
Ritter: Richland	3N	10-11E
Roaches: Jefferson	2S	1E
Roaches North: Jefferson	2S	1E
Roby: Sangamon	15N	3W
Rochester: Wabash	2S	13W
Roland: White, Gallatin	6-7S	8E
Roland West: Saline	7S	7E
Roundprairie (c): Wayne	1S	6E
Ruark: Lawrence	2N	12W
Rural Hill: Hamilton	6-7S	5-6E
Rural Hill N (a): Hamilton	5S	5E
Rural Hill West: Hamilton	6S	5E
Russellville (gas): Lawrence	4-5N	10-11W
St. Francisville: Lawrence	2N	11W
St. Francisville East: Lawrence	2N	11W
St. Jacob: Madison	3N	6W
St. James: Fayette	5-6N	2-3E
St. Paul: Fayette	5N	3E
Ste. Marie: Jasper	5N	14W
Ste. Marie East: Jasper	6N	14W
Ste. Marie West: Jasper	6N	10E

Pool: County	Twp.	Range
Sailor Springs Cons.: Clay, Effingham	3-6N	6-7E
Sailor Springs Central: Clay	4N	8E
Sailor Springs East: Clay	4N	8E
Sailor Springs N (b): Clay	4N	8E
Sailor Springs S (c): Clay	3N	7E
Sailor Springs W (c): Clay	4N	7E
Salem: Marion	1-2N	1-2E
Samsville (a): Edwards	1N	11E
Samsville North: Edwards	1N	14W
Sandoval: Marion	2N	1E
Sandoval West: Clinton	2N	1W
Santa Fe (a): Clinton	1N	3W
Schnell: Richland	2N	9E
Seminary: Richland	2N	10E
Sosser: Franklin	5S	1-2E
Shattuc: Clinton	2N	1W
Shawneetown (a): Gallatin	9S	9E
Shawneetown North: Gallatin	9S	10E
Sholbyville (b): Shelby	11N	4E
Siggins: Cumberland, Clark	10N	10,11E,14W
Sims (c): Wayne	1S	6E
Sims North (c): Wayne	1S	6E
Sorento (b): Bond	6N	4W
Spanish Needle Creek (a) (gas): Macoupin	9N	7W
Sparta (a) (gas): Randolph	4-5S	5W
Sparta South (a): Randolph	5S	5W
Springerton (c): Hamilton	4S	7E
Stanford: Clay	3N	7-8E
Stanford South: Clay	2N	7E
Stanford West: Clay	3N	7E
Staunton (a) (gas): Macoupin	7N	7W
Stewardson: Shelby	10N	5E
Stokes-Brownsville: White	5-6S	8-9E
Storms: White	6S	9-10E
Stringtown: Richland	4-5N	11E-14W
Stringtown E. (a): Richland	4N	14W
Sumner: Lawrence	4N	13W
Sumptor: White	4S	9E
Sumpter South: White	5S	9E
Swearingen (a) (gas): Crawford	6N	11W
Tamarea: Perry	4S	1W
Taylor Hill: Franklin	5S	4E
Thackeray: Hamilton	5S	7E
Thompsonville (a): Franklin	7S	4E
Thompsonville E.: Franklin	7S	4E
Thompsonville N.: Franklin	7S	4E
Tolivor (a): Clay	5N	6E
Tolivor East: Clay	5N	6-7E
Tonti: Marion	2-3N	2E
Trumbull: White	5S	9E
Valier: Franklin	6S	2E
Waggener (a): Montgomery	11N	5W
Wakefield (a): Jasper	5N	9E
Walpole: Hamilton	6-7S	6E
Waltonville: Jefferson	3S	2E
Wamac: Clinton, Marion, Washington	1N	1E-1W
Warrenton-Berton: Edgar, Coles	13-14N	14W
Waterloo (b): Monroe	1-2S	10W
Waverly (gas): Morgan	13N	8W
Weaver: Clark	11N	10W
West End: Hamilton, Saline	7S	5E
Westfield: Clark, Coles, Edgar	11-12N	11E-14W
Westfield East: Clark	11-12N	14W
Westfield North: Coles	12N	14W
West Frankfort: Franklin	7S	2-3E
West Frankfort S (c): Franklin	7S	2-3E
West Liberty (c): Jasper	5N	10E
Whittington: Franklin	5S	3E
Whittington S: Franklin	6S	3E
Whittington W: Franklin	5S	2E
Williams: Jefferson	3S	2E
Willow Hill Cons. (c): Jasper	6-7N	10E
Willow Hill East: Jasper	6-7N	10-11E
Willow Hill N (c): Jasper	7N	10E
Woburn Consol.: Bond	6N	2W
Woburn South (c): Bond	6N	2W
Woodlawn: Jefferson	2-3S	1-2E
Xenia: Clay	2N	5E
York (a): Cumberland	9N	10-11E
Zenith: Wayne	2N	5E
Zenith South: Wayne	1N	5E

(a) Abandoned.
(b) Abandoned, revived.
(c) Consolidated with other pools.

Date of issue: April 13, 1951

ABBREVIATIONS USED IN THIS REPORT

Abd.—Abandoned
BO—Barrels of oil
BOF—Barrels of oil flowing
BOP—Barrels on pump
BW—Barrels of water
C—Center
CDU—Completion data unreported; to be given when available
CO—Cleaning out
COAS—Cleaning out after shot
Comp.—Completed
Crg.—Coring
Csg.—Casing
D & A—Dry and abandoned
Drlg.—Drilling
DST—Drill stem test
E—East ½
Est.—Estimated
Fm.—Formation
Fsg.—Fishing
IP—Initial production
L—Line
Loc.—Location
Ls.—Limestone
MIM—Moving in material
MIRT—Moving in rotary tools
MIST—Moving in standard tools
N—North ½
NE—Northeast ¼
NR—No report
NW—Northwest ¼
PB—Plugged back
POP—Putting on pump
RU—Rigging up
RURT—Rigging up rotary tools
RUST—Rigging up standard tools
S—South ½
SD—Shut down
SDO—Shut down orders
SDR—Shut down for repairs
SE—Southeast ¼
SG—Show of gas
SH—Shale
SIGW—Shut in gas well
SITR—Shut in tank room
SO—Show of oil
SSO—Slight show of oil
Spd.—Spudded or spudding
Ss.—Sandstone
SW—Southwest ¼
Swb.—Swabbing
SWD—Salt water disposal well
Temp. abd.—Temporarily abandoned
Twp.—Township
TD—Total depth
Tstg.—Testing
UR—Underreaming
W—West ½
WF—Wildcat far (more than 2 miles from production)
WN—Wildcat near (½ to 2 miles from production)
WOC—Waiting for cement to set
WOST—Waiting on standard tools

330′ S—330 feet from the south line

(67006—13M—4-50) 2

LL
op.1

State of Illinois
Adlai E. Stevenson, Governor
Department of Registration and Education
Noble J. Puffer, Director

Division of the
STATE GEOLOGICAL SURVEY
M. M. Leighton, Chief
Urbana, Illinois

No. 174 OIL AND GAS DRILLING REPORT For April 1951

Monthly Report
OIL AND GAS DRILLING IN ILLINOIS

By

Virginia Kline and W. W. Hallstein

Summary by Counties

	Completed Wells	Producing Wells	Drilling Wells	Locations	Permits to Drill° Total	Permits to Drill° Wildcat
Adams	0	0	0	1	1	1
Alexander	0	0	1	1	0	0
Bond	3	0	1	0	2	2
Christian	1	1	4	0	4	0
Clark	3	2	5	0	19	0
Clay	7	2	13	7	19	7
Clinton	12	5	20	1	14	5
Coles	1	0	0	0	0	0
Crawford	2	1	4	1	23	1
Cumberland	0	0	0	0	2	0
Douglas	1	0	0	0	0	0
Edgar	3	0	1	4	3	1
Edwards	9	4	4	3	12	1
Effingham	2	2	0	2	1	1
Fayette	1	1	5	0	1	1
Franklin	0	0	1	2	2	2
Gallatin	4	1	10	3	7	3
Greene	0	0	1	0	0	0
Hamilton	12	9	21	6	20	8
Jackson	0	0	0	0	1	1
Jasper	0	0	2	1	1	0
Jefferson	3	0	5	0	4	2
Kankakee	0	0	0	0	5	0
Lawrence	2	1	6	2	4	0
Logan	0	0	1	0	0	0

THE LIBRARY OF THE
MAY 28 1951
UNIVERSITY OF ILLINOIS

(Continued on page 3)

Summary by Counties (Concluded)

	Completed Wells	Producing Wells	Drilling Wells	Locations	Permits to Dr[illegible] Total	[illegible]
Macoupin	1	0	2	0	0	0
Madison	6	2	3	1	5	1
Marion	2	0	2	0	3	1
Monroe	0	0	0	0	1	0
Montgomery	3	0	0	0	1	1
Perry	1	0	0	1	1	1
Pope	0	0	1	0	0	0
Pulaski	0	0	1	0	0	0
Richland	3	1	13	2	12	6
Saline	1	0	1	0	1	1
Schuyler	0	0	1	0	0	0
Shelby	1	0	2	2	6	0
Tazewell	0	0	1	0	0	0
Vermilion	1	0	0	0	0	0
Wabash	8	3	14	3	13	3
Washington	1	1	3	0	2	2
Wayne	21	10	14	2	16	7
White	22	12	31	6	32	4
Winnebago	0	0	1	0	0	0
	137	58	195	51	238	63

o. Issued by Department of Mines and Minerals, Springfield, Illinois, April 2 through April 28, 1951.

Average Initial Production of Oil Wells
By Years, 1937 - 1949
and by Months, January 1950 - April 1951

	Oil Wells	Total IP	Ave. IP/Well
1937	284	78,499	276
1938	1,984	543,958	274
1939	2,946	1,117,750	379
1940	3,064	1,753,171	572
1941	2,912	807,784	278
1942	1,167	211,639	181
1943	1,064	130,712	123
1944	1,296	143,717	119
1945	1,178	161,452	137
1946	1,419	173,336	122
1947	1,152	108,807	94
1948	1,363	149,595	110
1949	1,486	136,132	92
1950			
Jan.	103(9)*	7,257	70
Feb.	67(4)	5,415	81
Mar.	56(1)	3,630	65
Apr.	80(1)	5,272	66
May	119(3)	8,366	70
June	138(8)	10,000	72

1950	Oil Wells	Total IP	Ave. IP/Well
July	152(5)	11,316	74
Aug.	139(6)	13,404	96
Sept.	152(2)	12,714	84
Oct.	121(2)	9,212	76
Nov.	94(4)	8,158	87
Dec.	114(4)	10,336	91
	1,335	105,080	79
1951			
Jan.	87(2)	8,409	97
Feb.	76(3)	5,238	69
Mar.	35(2)	2,698	77
Apr.	61(3)	6,097	100

* Figures in parentheses indicate number of old wells reworked included in totals.

New Pools in April:

Frogtown North, Clinton County (Gulf #1 Warnecke, 6-2N-3W); Blairsville West, Hamilton County (G. C. Schoonmaker #1 R. Thompson, 18-4S-7E).

Extensions to Pools in April:

Frogtown North, Clinton County (E. J. Goldschmidt #1 Jaske Comm., 1-2N-4W).

New Production Strata in Pools:

Pool	County	Formation	Approximate Depth to top, feet
Frogtown North	Clinton	Devonian-Silurian limestone	2265
Keensburg South	Wabash	Cypress sandstone	2405
Ellery West	Wayne	Aux Vases sandstone	3230

Well Completions in Illinois
Summary by Years, 1936-1949
and by Months, January 1950 - April 1951

	Pool Wells			Wildcat Wells				
	Oil	Gas	Dry	New Pools	Exten-sions	Dry Near(a)	Dry Far(b)	Total
1936	48	3	9	1	1	31(c)		93
1937	262	1	58	10	14	104		449
1938	1,957	26	176	17	10	350		2,536
1939	2,916	24	199	28	2	448		3,617
1940	3,015	15	220	31	18	475		3,755
1941	2,827	13	375	46	40	507		3,807
1942	1,078	13	376	43	48	158	303	2,017
1943	987	9	353	28	66	151	217	1,811(20)*
1944	1,158	6	413	29	42	122	233	2,003(12)
1945	1,021	0	297	26	47	181	206	1,778(15)
1946	1,293	4	448	32	58	256	288	2,379(17)
1947	998	7	528	28	69	245	193	2,068(22)
1948	1,228	13	641	28	47	350	203	2,510(21)
1949	1,350	4	673	24	69	351	302	2,773(32)
1950								
Jan.	91	0	37	3	5	20	25	181(5)
Feb.	56	0	24	1	7	18	26	132(1)
Mar.	49	1	46	2	5	21	21	145(1)
Apr.	75	0	58	0	4	39	19	195
May	109	1	63	2	9**	40	19	243(3)
June	117	2	76	4	11	38	27	275(2)
July	144	1	107	1	4	55	30	342(2)
Aug.	127	2	89	2	7	41	30	298(3)
Sept.	144	1	93	3	5**	37	29	312(1)
Oct.	112	1	100	2	6	23	29	273(1)
Nov.	81	3	76	3**	8	46	30	247(1)
Dec.	105	4	92	2	6	39	26	274(3)
	1,210	16	861	25	77	417	311	2,917(23)
1951								
Jan.	81	1	47	0	4	23	16	172
Feb.	71	0	37	3	1	8	14	134(2)
Mar.	32	1	38	0	2	16	8	97(1)
Apr.	56	0	39	2	1	21	19	138(1)

(a) One-half mile to two miles from nearest production.
(b) Over two miles from nearest production.
(c) Total wildcats (Nears and fars not distinguished until 1941).
* Figures in parentheses refer to number of producing wells included in total which had previously been completed as dry holes.
** Includes one gas well.

Permits to Drill Wells*
Summary by Years, 1943-1949
and by Months, January 1950 - April 1951

	Wildcat	Pool	SWD	Structure Tests	Wells Reworked: Wildcat	Wells Reworked: Pool	Wells Reworked: Other	Secondary Recov.: Water Input	Secondary Recov.: Gas, Air Inputs	Total
1943	557	1,323	37	20	42	192	24	39	135	2,369
1944	674	1,581	27	60	37	205	142	54	23	2,803
1945	524	1,450	19	53	29	170	150	112	7	2,514
1946	705	1,732	15	102	15	98	79	82	18	2,846
1947	589	1,615	8	126	21	109	106	155	3	2,732
1948	727	2,107	8	185	5	85	101	509	1	3,728
1949	871	2,155	26	20	19	78	187	153	5	3,514
1950										
Jan.	52	101	2	0	1	1	8	23	1	189
Feb.	42	81	0	0	0	4	17	70	0	214
Mar.	37	130	0	2	2	6	6	0	0	183
Apr.	59	230	0	0	1	5	7	30	0	332
May	94	193	1	13	1	6	7	13	0	328
June	83	223	1	24	1	8	4	11	0	355
July	121	274	0	23	4	9	12	38	0	481
Aug.	66	235	3	22	1	6	14	11	0	358
Sept.	83	271	4	29	3	9	13	22	0	434
Oct.	106	196	4	20	2	4	13	60	0	405
Nov.	98	182	5	6	1	6	20	2	0	320
Dec.	80	137	1	12	2	3	20	22	0	277
	921	2253	21	151	19	67	141	302	1	3876
1951										
Jan.	53	122	2	3	1	4	14	19	0	218
Feb.	41	132	0	3	0	2	14	31	0	223
Mar.	46	76	3	8	0	2	10	21	0	166
Apr.	63	134	1	11	2	3	13	11	0	238

* Permits to drill are issued by the Dept. of Mines & Minerals, Springfield, Ill.

Wells in the New Pools*, May 1, 1951 (a)

County and Pool	Producing Wells	Abandoned Wells	Dry Holes	Drilling Wells	Locations
Bond: Beaver Creek North	3	1	7	0	0
Sorento	2	5	5	0	0
Woburn Consol.	65	3	25	0	0
Bond, Clinton: Beaver Creek	5	6	10	1	0
Bond, Montgomery: Panama	2	8	11	0	0
Christian: Assumption	4	0	0	0	0
Assumption North	126	11	15	1	0
Edinburg	1	0	0	0	0
Mt. Auburn	2	2	5	0	0
Clark: Weaver	26	2	7	0	0
Westfield East	9	0	17	0	0
Clay: Bible Grove South	2	0	4	0	0
Clay City North	12	3	10	0	0
Clay City West	13	4	8	0	0
Flora	21	10	14	0	0
Flora South	2	1	5	0	0
Hord	3	0	2	0	0
Ingraham	24	3	8	6	4
Iola South	15	0	8	0	0
Kenner	41	3	13	0	0
Kenner North	29	4	8	1	0
Kenner South	1	0	1	1	0
Kenner West	30	1	5	0	0
Oskaloosa	36	0	9	0	0
Passport	45	3	19	0	0
Riffle	4	1	5	0	0
Sailor Springs Central	1	0	2	0	0
Sailor Springs East	5	4	2	0	0
Sailor Springs North	1	1	3	0	0
Stanford	15	2	13	0	0
Stanford South	16	3	5	0	0
Stanford West	2	1	5	1	0
Toliver East	4	0	8	0	0
Xenia	1	0	5	0	0
Clay, Effingham: Sailor Springs Cons.	564	63	196	2	1
Iola Consolidated	167	34	54	0	0
Clay, Wayne, Richland, Jasper:					
Clay City-Noble Consolidated	2298	620	705	8	0
Clinton: Bartelso East	3	0	2	2	0
Bartelso South	2	0	2	5	0
Bartelso West	3	4	8	0	0
Beaver Creek South	30	2	31	0	0
Boulder	30	6	14	0	0
Carlyle North	38	0	19	0	0
Centralia West	6	3	9	0	0
Frogtown North	5	0	1	8	1
Hoffman	23	27	12	0	0

(a) For alphabetical list of oil and gas fields in Illinois, see page 45.

Wells in the New Pools*, May 1, 1951 (Continued)

County and Pool	Producing Wells	Abandoned Wells	Dry Holes	Drilling Wells	Locations
Keyesport	10	1	9	0	0
Posey	1	1	6	0	0
Sandoval West	1	0	3	0	0
Shattuc	24	4	19	0	0
Clinton, Marion: Centralia	485	510	81	0	0
Coles: Mattoon	386	33	75	0	0
Westfield North	1	1	7	0	0
Cumberland: Hidalgo North	1	0	1	0	0
Cumberland, Effingham: Lillyville	8	0	7	0	0
Edgar: Dudley	58	6	37	0	0
Elbridge	35	2	7	0	1
Grandview	4	7	11	0	1
Edgar, Clark: Inclose	1	11	14	0	0
Edwards: Albion East	31	2	20	0	1
Bone Gap	11	9	6	0	0
Bone Gap East	2	0	4	0	0
Bone Gap South	15	1	11	0	0
Browns South	1	1	3	0	0
Ellery South	3	2	7	0	0
Maple Grove	26	13	19	0	0
Maple Grove East	16	3	11	0	0
Mills Prairie	1	0	2	0	0
Mitchell	2	0	3	0	0
Parkersburg South	4	2	9	0	0
Samsville North	11	3	9	0	0
Edwards, Wabash: Browns	40	7	16	0	0
Edwards, Wayne: Bennington	42	3	10	0	0
Ellery	2	1	0	0	0
Edwards, White: Albion Consolidated	294	33	96	4	1
Effingham: Bible Grove North	4	3	3	0	0
Eberle	5	0	1	0	0
Elliottstown	1	0	1	0	0
Evers South	1	0	1	0	0
Mason	1	8	5	0	0
Fayette: Laclede	2	1	3	0	0
Patoka West	12	0	5	4	0
St. James	153	36	20	0	0
St. Paul	11	3	6	0	0
Fayette, Effingham: Louden	2017	188	212	0	0
Franklin: Akin	14	1	11	0	0
Akin West	5	0	5	0	0
Benton	154	89	17	0	0
Benton North	44	5	18	0	0
Bessie	1	0	2	0	0
Christopher	1	0	0	0	0

Wells in the New Pools*, May 1, 1951 (Continued)

County and Pool	Producing Wells	Abandoned Wells	Dry Holes	Drilling Wells	Locations
Ewing	7	1	11	0	0
Sesser	18	5	13	1	0
Taylor Hill	1	0	3	0	0
Thompsonville East	6	0	4	0	0
Thompsonville North	55	15	42	0	0
Valier	1	0	1	0	0
West Frankfort	63	1	32	0	1
Whittington	16	1	24	0	0
Whittington South	10	0	4	0	0
Whittington West	12	0	5	0	0
Gallatin: Ab Lake	1	1	1	0	0
Ab Lake West	1	0	1	0	0
Cottonwood	6	0	9	0	0
Inman East Consol.	272	21	52	1	0
Inman West Consol.	127	16	82	2	1
Junction	17	1	14	0	0
Junction North	2	2	8	0	0
Omaha	40	3	31	2	0
Omaha East	1	0	2	0	0
Shawneetown North	1	0	1	0	0
Hamilton: Aden South	17	0	7	2	0
Belle Prairie	10	1	12	0	0
Blairsville West	2	0	0	6	0
Bungay Consolidated	129	20	58	8	0
Cantrell	12	5	5	0	0
Cantrell South	10	0	4	0	0
Dahlgren	7	35	11	0	0
Dale-Hoodville Cons.	373	100	67	3	1
Flannigan	5	0	5	0	0
Rural Hill	274	45	78	1	2
Rural Hill West	1	0	1	0	0
Thackeray	48	2	19	0	0
Walpole	90	2	39	0	0
Hamilton, Saline: West End	9	2	9	0	0
Jackson: Elkville	1	0	3	0	0
Jasper: Bogota	6	1	4	0	0
Bogota South	22	1	10	1	0
Hidalgo	1	2	4	0	0
Hunt City South	2	0	3	0	0
Newton	2	2	3	0	0
Ste. Marie	16	6	9	0	0
Ste. Marie East	1	3	1	0	0
Ste. Marie West	2	0	4	0	0
Willow Hill East	16	1	19	0	0

Wells in the New Pools*, May 1, 1951 (Continued)

County and Pool	Producing Wells	Abandoned Wells	Dry Holes	Drilling Wells	Locations
Jefferson: Belle Rive	4	1	6	0	0
Boyd	109	5	10	0	0
Coil West	10	5	5	0	0
Cravat	9	2	4	0	0
Divide	7	4	7	0	0
Divide East	33	4	16	0	0
Divide South	4	0	7	0	0
Divide West	42	4	8	0	0
Fitzgerrell	1	0	2	0	0
Ina North	1	0	3	0	0
King	31	6	30	1	0
Markham City	11	8	9	0	0
Markham City West	29	3	12	0	0
Mt. Vernon	3	4	8	0	0
Nason	1	0	1	0	0
Reservoir	2	0	1	2	0
Roaches	5	8	10	0	0
Roaches North	33	1	6	0	0
Waltonville	3	1	6	0	0
Williams	14	1	4	0	0
Woodlawn	131	43	30	0	0
Jefferson, Marion: Dix	89	11	18	0	0
Jefferson, Wayne: Markham City North	10	6	7	0	0
Lawrence: Beman	12	9	4	0	0
Beman East	3	2	3	0	0
Helena	2	3	10	0	0
Lancaster North	1	0	2	0	0
Ruark	18	4	23	0	0
Russellville (gas)	1	59	15	0	0
St. Francisville East	14	0	6	0	0
Sumner	2	0	5	0	0
Macoupin: Carlinville North	2	4	1	0	0
Plainview	1	0	5	0	0
Madison: Livingston	28	6	65	2	0
Livingston South	8	1	19	1	1
Marine	136	8	27	0	0
St. Jacob	44	10	6	0	0
Marion: Alma	2	2	4	0	0
Exchange	2	0	4	0	0
Iuka	1	2	3	0	0
Kinmundy	1	0	7	0	0
Miletus	12	2	5	0	0
Odin	18	11	9	0	0
Patoka	101	69	32	0	0
Patoka East	52	7	7	0	0
Raccoon Lake	32	0	8	0	0
Salem	2078	392	92	0	0
Tonti	83	11	13	1	0

Wells in the New Pools*, May 1, 1951 (Continued)

County and Pool	Producing Wells	Abandoned Wells	Dry Holes	Drilling Wells	Locations
Marion, Clinton: Fairman	27	14	22	0	0
Montgomery: Mt. Olive	2	5	7	0	0
Raymond	1	9	21	0	0
Morgan: Waverly (gas)	8	0	3	0	0
Perry: Craig	1	0	0	0	0
Tamaroa	2	2	3	0	0
Richland: Amity	2	2	6	0	0
Bonpas	18	0	16	1	0
Calhoun Central	1	0	1	0	0
Calhoun East	5	0	9	0	0
Calhoun North	1	1	3	0	0
Claremont	1	0	2	0	0
Olney Consol.	63	25	43	0	0
Olney South	7	3	7	1	0
Parkersburg North	1	0	1	0	0
Passport South	2	0	4	0	0
Ritter	2	1	8	0	0
Schnell	2	2	6	0	0
Seminary	6	2	6	0	0
Stringtown	29	1	16	0	0
Richland, Edwards: Parkersburg Cons.	131	22	36	0	1
Parkersburg West	6	2	10	0	0
Richland, Jasper: Dundas East	40	6	32	3	1
Richland, Wayne: Calhoun Consol.	77	15	42	0	0
Saline: Eldorado	2	1	4	0	0
Omaha West	1	0	2	0	0
Roland West	1	0	4	1	0
Saline, Hamilton: Long Branch	3	0	11	0	0
Sangamon: Roby	1	0	3	0	0
Shelby: Clarksburg	1	1	4	0	0
Lakewood	12	0	8	0	0
Shelbyville	1	4	6	0	0
Stewardson	6	0	1	0	0
Wabash: Browns East	41	7	16	0	0
Friendsville Central	3	0	3	0	0
Friendsville North	9	4	19	0	0
Keensburg South	3	1	14	1	0
Lancaster Central	6	7	6	0	0
Lancaster East	3	1	9	0	0
Lancaster South	5	1	7	0	0
Lexington	9	1	11	0	0
Mt. Carmel	301	102	74	0	0
Rochester	26	8	20	0	0
Wabash, Edwards: Berryville Cons.	13	4	21	0	0
Wabash, Lawrence: Lancaster	72	26	35	0	0

Wells in the New Pools*, May 1, 1951 (Continued)

County and Pool	Producing Wells	Abandoned Wells	Dry Holes	Drilling Wells	Locations
Washington: Cordes	98	44	14	0	0
Dubois	14	5	8	1	0
Dubois West	1	0	4	0	0
Irvington	77	13	11	0	0
McKinley	14	3	12	0	0
Richview	1	0	5	0	0
Wayne: Barnhill	37	41	21	0	0
Cisne North	9	2	7	0	0
Coil	13	4	10	0	0
Covington South	4	4	7	0	0
Ellery West	26	0	11	2	0
Fairfield	64	3	28	0	0
Fairfield East	1	0	3	0	0
Goldengate North	3	0	1	0	0
Goldengate West	1	0	2	0	0
Half Moon	17	1	5	0	0
Johnsonville Consol.	331	47	72	0	0
Johnsonville North	1	0	4	0	0
Johnsonville South	14	6	12	0	0
Johnsonville West	14	4	14	0	0
Keenville	32	3	13	0	0
Locust Grove	4	0	2	2	1
Mayberry	3	4	6	0	0
Merriam	1	0	2	0	0
Mt. Erie North	4	3	13	0	0
Orchardville	2	0	1	1	0
Zenith	2	0	4	0	0
Zenith South	10	2	8	0	0
Wayne, Edwards: Massilon	3	0	3	0	0
Wayne, Hamilton: Aden Consolidated	69	20	22	0	0
Wayne, White: Goldengate Consolidated	102	42	52	3	0
White: Bond	1	0	3	0	0
Burnt Prairie South	1	0	1	0	0
Carmi North	3	0	4	0	0
Centerville	4	1	6	0	0
Centerville East	72	10	24	0	0
Concord	86	13	18	1	0
Concord Central	8	1	4	0	0
Concord East Consol.	7	1	12	0	0
Concord North	4	0	4	0	0
Concord South	2	2	7	0	0
Crossville	1	5	3	0	0
Enfield	1	1	4	0	0
Epworth	8	3	7	0	0
Epworth East	6	2	3	1	1
Gossett	2	1	3	5	1
Herald North	5	0	5	0	0
Iron	35	35	18	0	0

Wells in the New Pools*, May 1, 1951 (Continued)

County and Pool	Producing Wells	Abandoned Wells	Dry Holes	Drilling Wells	Locations
Maunie North	44	6	13	0	0
Maunie South	100	19	28	0	0
Maunie West	1	1	3	0	0
New Harmony South	1	5	5	0	0
New Harmony South (Ind.)	6	0	2	0	0
New Haven Consol.	25	2	7	0	0
Stokes-Brownsville	165	25	49	1	0
Storms	160	49	34	5	0
Sumpter	4	1	9	0	0
Sumpter South	9	0	12	0	0
Trumbull	17	3	13	1	0
White, Edwards: Phillipstown Cons.	276	44	120	3	1
White, Gallatin: Herald	161	22	94	0	0
Herald East	38	2	26	0	0
Roland	189	31	63	2	0
White, Hamilton, Wayne: Mill Shoals	144	42	52	0	0
White, Wabash, Edwards:					
New Harmony Consolidated	1360	387	373	11	1
Williamson: Marion	1	0	0	0	0
	17,501	4,091	5,418	124	23

* Fields discovered since January 1, 1937, with the exception of those which have been abandoned. For names of abandoned pools, see pages 18, 19 and 45.

Illinois Completions and Production
Since January 1, 1936

	Completions°	Producing Wells	Production (Thousands of barrels) New Fields 1/	Old Fields 1,2/	Total
1936	93	52			4,445
1937	449	292	2,884	4,542	7,426
1938	2,536	2,010	19,771	4,304	24,075
1939	3,617	2,970	90,908	4,004	94,912
1940	3,755	3,080	142,969	4,678	147,647
1941	3,807	2,925	128,993	5,145	134,138
1942	2,017	1,179	101,837	4,753	106,590
1943	1,791	1,090(20)a/	77,581	4,675	82,256
1944	1,991	1,229(12)	72,946	4,467	77,413
1945	1,763	1,094(15)	70,839	4,371	75,210
1946	2,362	1,387(17)	70,174	5,123	75,297
1947	2,046	1,102(22)	61,455	5,004	66,459
1948	2,489	1,316(21)	59,623	5,185	64,808
1949	2,741	1,447(32)	58,571	5,930	64,501
1950					
January	176	99(5)	4,609	511	5,120
February	131	64(1)	4,360	466	4,826
March	144	57(1)	4,921	545	5,466
April	195	79	4,538	500	5,038
May	240	121(3)	4,733	556	5,289
June	273	134(2)	4,590	524	5,114
July	340	150(2)	4,632	525	5,157
August	295	138(3)	4,843	556	5,399
September	311	153(1)	4,681	515	5,196
October	272	121(1)	4,759	544	5,303
November	246	95(1)	4,466	500	4,966
December	271	117(3)	4,556	492	5,048
	2,894	1,328(23)	55,688	6,234	61,922
1951					
January	172	86	4,644	520	5,164
February	132	75(2)	3,872	439	4,311
March	96	35(1)	4,571*	521	5,092
April	137	59(1)	4,300*	466*	4,766

* Estimated by Illinois State Geological Survey.

** Estimated by Illinois State Geological Survey from Oil and Gas Journal Report.

1/ Production figures based on information furnished by oil companies and pipe line companies.

2/ Includes Devonian production at Sandoval and Bartelso.

3/ From the U. S. Bureau of Mines, except for the two latest months.

° Includes only oil and gas producers and dry holes.

a/ Figures in parenthoses refer to number of producing wells included in total which had previously been completed as dry holes.

ECONOMIC STATEMENT

Mineral Economics Section

Crude oil from Illinois is marketed in substantial quantities in both the Central Refining District and in the western part of the Appalachian Refining District (District #2). The table shows the ratio of production in Illinois to runs-to-stills and includes both the Central Refining District and District No. 2 of the Appalachian Refining District.

	Runs-to-stills Central and Appalachian (District No. 2) Refining District*	Production in Illinois* Thousands of barrels	Illinois' Percent of Runs-to-stills
1950			
January	33,159	5,120	15.4
February	29,201	4,826	16.5
March	34,125	5,466	16.0
April	30,223	5,038	16.7
May	33,287	5,289	15.9
June	33,391	5,114	15.3
July	35,981	5,157	14.3
August	35,306	5,399	15.3
September	31,995	5,196	16.2
October	35,839	5,303	14.8
November	35,683	4,966	13.9
December	36,220	5,048	13.9
1951			
January	39,287	5,164	13.1
February	37,406	4,311	11.5
March	40,176**	5,092**	12.7**

* U. S. Bureau of Mines Monthly Petroleum Statements.
** Estimated by Illinois State Geological Survey.

Shipments of Illinois Crude Petroleum
(Thousands of barrels)

	Ill.	Ind.	Ky.	Mich.	N.Y.	Ohio	Penn.	W.Va.
1950								
February	1,775	329	294	160	163	2,082	43	17
March	2,210	368	140	190	247	2,738	33	19
April	1,380	225	111	180	304	3,049	45	-
May	1,795	362	114	275	298	2,623	62	19
June	1,956	332	56	178	207	1,658	45	14
July	2,466	339	214	128	266	1,980	54	20
August	2,786	253	1	69	242	2,366	64	-
September	2,186	270	62	10	240	1,660	48	-
October	2,866	367	2	-	324	1,755	30	19
November	2,629	423	1	-	275	1,221	43	-
December	3,082	351	1	-	261	1,333	67	19
1951								
January	2,847	383	-	-	446	1,610	30	15
February	2,881	348	-	214	420	2,139	99	-

Stocks on hand of Crude Petroleum and Principal Refined Products[a]

(In thousands of barrels)

Month (End of Month)	Year	Stocks of Crude Petroleum		Gasoline		Kerosene		Distillate Fuel Oil		Residual Fuel Oil	
		U.S.	Dist. No. 2[b]	U.S.	Central Rfg. Dist.[c]	U.S.	Central Rfg. Dist.[c]	U.S.	Central Rfg. Dist.[c]	U.S.	Central Rfg. Dist.[c]
March	1945	223,988	74,249	97,447	23,569	6,925	1,325	26,729	3,382	35,451	1,801
March	1946	221,400	82,320	104,161	24,250	9,292	1,230	29,922	3,695	32,995	3,086
March	1947	228,981	69,013	105,679	22,920	9,811	913	31,423	2,302	37,403	2,065
March	1948	227,408	66,954	111,949	21,720	10,464	1,774	32,214	3,563	41,945	3,071
March	1949	269,341	80,054	127,443	29,077	17,801	2,549	48,923	7,215	58,190	4,831
March	1950	241,098	67,478	133,766	28,375	13,001	1,720	37,777	4,199	41,860	2,114
April	1950	244,498	68,821	128,057	26,890	13,383	1,968	37,530	4,186	39,979	2,468
May	1950	239,877	68,236	121,035	23,923	17,304	3,124	42,739	6,044	39,482	2,835
June	1950	242,287	67,831	114,074	22,948	21,117	4,204	53,679	8,278	40,124	3,533
July	1950	240,270	68,229	111,055	23,305	23,151	4,922	62,555	10,256	42,165	4,221
August	1950	237,393	68,868	107,067	22,987	25,803	5,565	68,426	11,374	40,979	4,331
September	1950	242,311	72,029	105,748	21,993	27,677	5,924	78,270	12,802	41,966	4,659
October	1950	246,424	75,294	105,764	22,150	28,292	6,138	85,643	15,014	45,004	5,029
November	1950	250,016	76,566	109,005	23,092	25,526	5,611	86,113	13,918	45,048	4,841
December	1950	248,463	77,391	116,769	24,560	19,723	4,212	71,948	10,251	40,750	3,619
January	1951	243,107	75,683	128,479	27,560	16,673	3,545	58,424	8,035	40,317	3,286
February	1951	235,247	72,339	137,243	30,023	13,150	2,292	47,587	6,840	39,409	3,036
March 31,	1951	235,956[d]	e/	142,186	32,685	13,285	2,501	43,170	7,018	37,282	2,939
April 14,	1951	237,106[d]	e/	139,431	32,034	14,337	2,553	43,203	7,099	36,826	2,818

a/ U. S. Bureau of Mines, Monthly Petroleum Statements for March 1945 - February 1951.
b/ Includes the states of Illinois, Indiana, Kansas, Kentucky, Missouri, Michigan, Ohio, Oklahoma.
c/ Central Refining District is identical with the Bureau of Mines "Illinois, Indiana, Kentucky, etc." and comprises refineries in Illinois, Indiana, Kentucky, Michigan, Western Ohio and Wisconsin.
d/ U. S. Bureau of Mines.
e/ Not available.

Crude Oil Production in the United States

(Calculated from weekly report of the Oil and Gas Journal)

	Production (Thousands of barrels) January-April 1951	Daily Average Production for April (Thousands of barrels)	Per Cent of Total
Texas	313,195	2,725	44.9
California	115,601	965	15.9
Louisiana	72,642	609	10.0
Oklahoma	59,786	499	8.2
Kansas	37,025	314	5.2
Wyoming	22,927	199	3.3
Illinois	20,055	159	2.6
New Mexico	16,665	144	2.4
Mississippi	12,041	99	1.6
Arkansas	9,535	78	1.3
Colorado	9,319	78	1.3
Eastern Fields	7,105	59	1.0
Michigan	4,945	40	.7
Kentucky	3,406	27	.5
Indiana	3,342	28	.5
Montana	2,774	24	.4
Nebraska	1,144	10	.2
Utah	420	4	-
Alabama	326	3	-
Florida	190	2	-
	712,443	6,066	100.0

The

GEOLOGIC COLUMN FOR SOUTHERN ILLINOIS

and the list of

OIL AND GAS PRODUCING STRATA IN ILLINOIS

formerly included with each issue of the Drilling Report will be furnished at the beginning of each subscription period, as a supplement. Please retain said supplement for your reference.

LIST OF POOLS INCORPORATED INTO OTHER POOLS BY CONSOLIDATION

Original Pool Name	Present Pool Assignment	Date of Consolidation
Aden North	Aden Consol.	1944
Albion North	Albion Consol.	1944
Barnhill East	Goldengate Consol.	1944
Bible Grove Consol.	Sailor Springs Consol.	1949
Bible Grove East	Sailor Springs Consol.	1948
Blairsville	Bungay Consol.	1951
Bonpas West	Parkersburg Consol.	1944
Boos	Clay City-Noble Consol.	1941
Boos East	Clay City-Noble Consol.	1947
Boos North	Clay City-Noble Consol.	1948
Boyleston Consol.	Clay City-Noble Consol.	1948
Brownsville	Stokes-Brownsville	1946
Burnt Prairie	Goldengate Consol.	1947
Calvin	New Harmony Consol. & Phillipstown Consol.	1941
Calvin North	Phillipstown Consol.	1948
Cisne	Clay City-Noble Consol.	1948
Covington	Clay City-Noble Consol.	1944
Covington East	Clay City-Noble Consol.	1948
Cowling	New Harmony Consol.	1947
Dead River	New Haven Consol.	1950
Dundas Consol.	Clay City-Noble Consol.	1948
Enterprise	Clay City-Noble Consol.	1941
Enterprise West	Clay City-Noble Consol.	1941
Friendsville	New Harmony Consol.	1949
Friendsville South	New Harmony Consol.	1949
Gallagher	Calhoun Consol.	1946
Geff	Clay City-Noble Consol.	1947
Geff West	Clay City-Noble Consol.	1948
Grayville	Phillipstown Consol.	1948
Grayville West	Albion Consol.	1949
Griffin	New Harmony Consol.	1941
Hoodville	Dale-Hoodville Consol.	1943
Hoosier	Sailor Springs Consol.	1948
Hoosier North	Sailor Springs Consol.	1948
Ingraham West	Sailor Springs Consol.	1948
Inman	Inman West Consol.	1950
Inman Central	Inman West Consol.	1949
Inman North	Inman West Consol.	1949
Inman South	Inman West Consol.	1950
Keensburg Consol.	New Harmony Consol.	1948
Lancaster West	Berryville Consol.	1949
Leech Consol.	Goldengate Consol.	1948
Mason South	Iola Consol.	1948
Maud Central	New Harmony Consol.	1949
Maud Consol.	New Harmony Consol.	1951
Maud North Consol.	New Harmony Consol.	1951
Maud West	New Harmony Consol.	1948

LIST OF POOLS INCORPORATED INTO OTHER POOLS BY CONSOLIDATION (Continued)

Original Pool Name	Present Pool Assignment	Date of Consolidation
Maunie	Maunie South	1948
Mt. Carmel West	New Harmony Consol.	1948
Mt. Erie	Clay City-Noble Consol.	1944
Mt. Erie South	Clay City-Noble Consol.	1948
New Haven North	Concord East Consol.	1950
New Haven West	Inman East Consol.	1949
Noble	Clay City-Noble Consol.	1948
Noble North	Clay City-Noble Consol.	1943
Noble South	Clay City-Noble Consol.	1948
Olney East	Olney Consol.	1949
Patton	Allendale	1948
Patton West	Allendale	1948
Roundprairie	Johnsonville Consol.	1941
Sailor Springs South	Sailor Springs Consol.	1941
Sailor Springs West	Sailor Springs Consol.	1949
Sims	Johnsonville Consol.	1948
Sims North	Johnsonville Consol.	1945
Springerton	Bungay Consol.	1946
West Frankfort South	West Frankfort	1948
West Liberty	Clay City-Noble Consol.	1941
Willow Hill Consol.	Clay City-Noble Consol.	1948
Willow Hill North	Clay City-Noble Consol.	1947
Woburn South	Woburn Consol.	1950

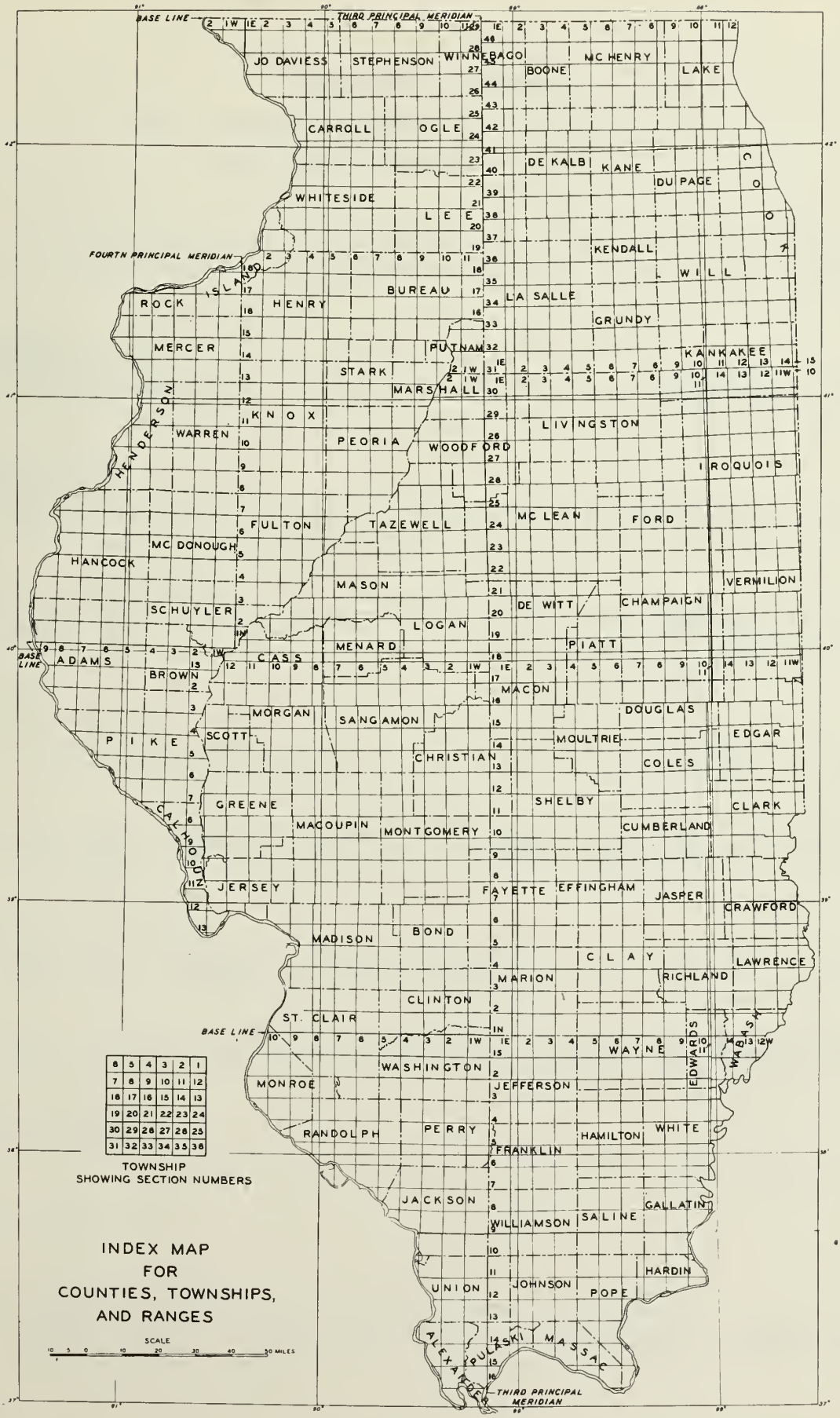
BASE LINE
THIRD PRINCIPAL MERIDIAN
FOURTH PRINCIPAL MERIDIAN
JO DAVIESS
STEPHENSON
WINNEBAGO
BOONE
MC HENRY
LAKE
CARROLL
OGLE
DE KALB
KANE
DU PAGE
COOK
WHITESIDE
LEE
KENDALL
WILL
ROCK ISLAND
HENRY
BUREAU
LA SALLE
GRUNDY
MERCER
PUTNAM
KANKAKEE
STARK
MARSHALL
HENDERSON
KNOX
WARREN
PEORIA
WOODFORD
LIVINGSTON
IROQUOIS
FULTON
TAZEWELL
MC LEAN
FORD
MC DONOUGH
HANCOCK
MASON
VERMILION
SCHUYLER
DE WITT
CHAMPAIGN
LOGAN
MENARD
PIATT
ADAMS
CASS
BROWN
MACON
MORGAN
SANGAMON
DOUGLAS
PIKE
SCOTT
MOULTRIE
EDGAR
CHRISTIAN
COLES
GREENE
SHELBY
CLARK
CALHOUN
MACOUPIN
MONTGOMERY
CUMBERLAND
JERSEY
FAYETTE
EFFINGHAM
JASPER
CRAWFORD
MADISON
BOND
CLAY
LAWRENCE
MARION
RICHLAND
CLINTON
ST. CLAIR
WAYNE
EDWARDS
WABASH
WASHINGTON
MONROE
JEFFERSON
RANDOLPH
PERRY
HAMILTON
WHITE
FRANKLIN
JACKSON
GALLATIN
WILLIAMSON
SALINE
HARDIN
UNION
JOHNSON
POPE
ALEXANDER
PULASKI
MASSAC
TOWNSHIP
SHOWING SECTION NUMBERS
INDEX MAP
FOR
COUNTIES, TOWNSHIPS,
AND RANGES
SCALE
MILES

DRILLING BY COUNTIES

WELLS COMPLETED BETWEEN APRIL 4 AND MAY 1, 1951, AND WILDCAT WELLS DRILLING ON MAY 1

(Abbreviations used in this report will be found on the last page.)
(Errata, old wells deepened, reconditioned old wells follow list of drilling wells.)

ADAMS COUNTY

2N, 6W, Houstin Twp.

6, 330' from S. line, 500' from E. line, NE SW. W. L. King #1 King. RUST 5-1-51. WF*

ALEXANDER COUNTY

16S, 2W, Goose Island Twp.

19, 235' from S. line, 310' from E. line, SW NE. Prindle & Vick #1 Petty. SD 1058' 5-1-51. Spd. 8-22-50 WF.

17S, 2W, Dog Tooth Twp.

15, 650' from N. line, 340' from W. line, NW NW. Vick Oil Co. #1 Smith. LOC 5-1-51 WF.

BOND COUNTY

4N, 2W, Tamaloo Twp.

5, NE NE NW. J. B. Buchman #1 A. H. Wise. D&A 4-17-51 TD 2492' Devonian ls., top 2428'. Spd. 4-4-51 WF.

30, 990' from N. line, 2970' from E. line, NE. H. Luttrell et al #1 Hallam. D&A 4-17-51 TD 1177' Bethel ss., top 1119' Spd. 4-10-51 WN** (Beaver Creek Pool.

6N, 4W, Shoal Creek Twp.

15, 330' from N. line, 400' from W. line, NW SE. B. Kidd #1 Nash. Drlg. 2544' 5-1-51 Spd. 4-21-51 WN (Sorento Pool).

24, 360' from N. line, 1115' from E. line, NW SW. R. N. File #1 Baumberger. D&A 5-1-51 TD 1205' Ste. Genevieve ls., top 961' Spd. 4-22-51 WF.

CHRISTIAN COUNTY

11N, 1E, Pana Twp.

3, NE NE NE. Collins Bros. #1 R. T. Jones. POP 5-1-51 Spd. 3-26-51 WF.

11N, 3W, Ricks Twp.

9, NW NW SE. Sun Oil Co. #1 C. E. Clouter. Drlg. 2075' 5-1-51 Spd. 4-26-51 WF.

13N, 1E, Prairieton Twp.

3, NW NE SW. Nat'l. Assoc. & Continental #40 J. H. Lawrence. Comp. 4-10-51 IP 253 BOP TD 2315' Devonian ls., top 2289' Spd. 3-9-51 Acidized 1000 gals. Assumption North Pool.

* Wildcat far - more than 2 miles from production.
** Wildcat near - from 1/2 to 2 miles from production.

CHRISTIAN COUNTY (Continued)

14N, 1E, Prairieton Twp.

27, SE NE SE. Collins Bros. #1 Ira Traughber. Tstg. 5-1-51 Spd. 4-3-51 WN (Assumption North Pool).

CLARK COUNTY

9N, 13W, Orange Twp.

7, 330' from S. line, 430' from W. line, SE NW. Fr. Zakowski #3 Seaton. D&A 4-17-51 TD 580' Pennsylvanian ss., top 578' Spd. 2-26-51 Martinsville Pool.

9N, 14W, Johnson Twp.

12, NE SW SW. Wm. Ramsey #2 Fee. Comp. 4-17-51 IP 30 BOP & 30 BW TD 582' Pennsylvanian ss., top 544' Spd. 1-22-51 Johnson North Pool.

10N, 14W, Casey Twp.

9, NW NE SW. J. L. Pinkston #1 Cole. SD 115' 5-1-51 Spd. 11-9-50 Respd. 3-20-51 WN (Casey Pool).

11N, 13W, Dolson Twp.

3, 990' from N. line, 395' from W. line, NW NE. R. C. O'Hair #2 Griffith. SD 941' 5-1-51 Spd. 12-27-50 WF.

11N, 14W, Parker Twp.

21, 440' from S. line, 165' from E. line, NW SW. E. Constantin, Jr. #0-2 G. Hawkins. Comp. 4-24-51 IP 1 BOP TD 316' Pennsylvanian ss., top 306' Spd. 3-12-51 Shot 25 qts. Westfield Pool.

CLAY COUNTY

2N, 7E, Stanford Twp.

13, NE SW NW. P. Fulk #1 G. Smith. D&A 5-1-51 TD 3095' Ste. Genevieve ls., top 3013' Spd. 4-25-51 Clay City-Noble Cons. Pool.

14, NW SE SE. P. Fulk #2 J. A. Broyles. D&A (SO) 4-17-51 TD 3064' Ste. Genevieve ls., top 3006' Spd. 4-5-51 Clay City-Noble Cons. Pool.

3N, 8E, Clay Twp.

17, SW NE SE. W. W. Toler #1 Manker. Drlg. 2876' 5-1-51 Spd. 4-20-51 WN (Clay City-Noble Cons. Pool).

4N, 6E, Louisville Twp.

34, NE SE NW. Calvert Drlg. #1 R. C. Kommerer. D&A 4-17-51 TD 3044' Ste. Genevieve ls., top 2894' Spd. 4-5-51 WF.

4N, 7E, Hoosier Twp.

22, SE SE NW. Magnolia #1 Tolliver-Fields. Tstg. 5-1-51 Spd. 3-9-51 WN (Sailor Springs Cons. Pool.)

4N, 8E, Pixley Twp.

9, SW NE NW. Carter #3 A. Klingler. Comp. 5-1-51 IP 163 BOP TD 3014' Rosiclare ls., top 3004' Spd. 2-4-51 Acidized 3000 gals. Ingraham Pool.

9, SW NE SW. Carter #1 H. Phillips. Comp. 5-1-51 IP 211 BOP TD 3013' Rosiclare ls., top 3005' Spd. 2-9-51 Acidized 2000 gals. Ingraham Pool.

CLAY COUNTY (Continued)

5N, 5E, Larkinsburg Twp.

16, NE SW SE. H. L. Cooper et al #1 C. Pilcher. D&A 4-24-51 TD 4227' Devonian ls., top 3972' Spd. 11-24-50 Iola Cons. Pool.

5N, 6E, Blair Twp.

2, NE NE NE. Sinclair Oil & Gas #1 O. Buddo. D&A 5-1-51. TD 2989' St. Louis ls., top 2976' Spd. 4-20-51 WN (Sailor Springs Cons. Pool).

12, SE NE NW. Aurora Gasoline #1 Faderer. MIRT 5-1-51 WN (Sailor Springs Cons. Pool).

12, NW SW SW. Perrine & Perrine #1 Stortzum. MIRT 5-1-51 WN (Hord Pool).

CLINTON COUNTY

1N, 1W, Brookside Twp.

3, SW SE NW. Carter Oil #1 S. D. Prather. D&A 5-1-51 TD 1747' Ste. Genevieve ls., top 1577' Spd. 4-23-51 WN (Centralia Pool).

1N, 3W, Lake Twp.

23, SW SE SE. Deep Rock Oil #3 C. Johnpeter. Comp. 5-1-51 IP 28 BOP TD 2568' Devonian ls., top 2541' Spd. 3-29-51 Acidized 1500 gals. Bartelso East Pool.

26, 450' from N. line, 990' from W. line, NW NW. Whitney Oil Corp. #1 John Wilkey. D&A 4-17-51 TD 2578' Osage ls., top 1990' Spd. 3-29-51 Bartelso East Pool.

2N, 1W, Meridian Twp.

16, 412' from S. line, 330' from E. line, SE SW. H. H. Derrington #1 A. Stein. Drlg. 695' 5-1-51 Spd. 4-26-51 WN (Shattuc Pool).

2N, 3W, Wade Twp.

5, NW SE NW. J. F. Dunnill & Duncan #1 M. & B. Hilmes. Fsg. 615' 5-1-51 Spd. 3-31-51 WN (Frogtown North Pool).

6, NE NE SE. L. L. Benoist #1 W. Zinschlag. Drlg. 76' 5-1-51 Spd. 4-29-51 WN (Frogtown North Pool).

6, NE NE NW. Gulf #1 Frank Warnecke. Comp. 4-17-51 IP 165 BOP TD 2340' PB 1234' St. Louis ls., top 1195' Spd. 12-10-50 Acidized 4500 gals. DISCOVERY WELL OF FROGTOWN NORTH POOL.

27, SW SW SW. D. Hopkins #1 Pingsterhaus et al. D&A 4-17-51 TD 2602' Silurian ls., top 2541' Spd. 3-29-51 WN (Bartelso Pool).

28, NE NE NE. A. Schiermann #1 Timmerman. D&A 5-1-51 TD 1200' Bethel ss., top 1132' Spd. 4-17-51 WN (Bartelso Pool).

2N, 4W, Breese Twp.

1, 990' from S. line, 880' from W. line, SW SE. Ash Drlg. Co. #1 Meyer Hrs. D&A 4-17-51 TD 2400' Silurian ls., top 2344' Spd. 12-29-50 Frogtown North Pool.

1, 335' from N. line, 400' from E. line, NE SE. Columbus Explor. #1 (2) Jaske Est. Comp. 5-1-51 IP 112 BOP & 250 BW TD 2290' PB 2287' Devonian - Silurian ls. Spd. 3-24-51 Acidized 500 gals. Frogtown North Pool.

CLINTON COUNTY (Continued)

2N, 4W, Breese Twp.

1, 100' from N. line, 330' from E. line, NE SE. E. J. Goldschmidt #1 Jaske Comm. Comp. 4-17-51 IP 440 BOF & 50 BW TD 2280' Devonian - Silurian ls. Spd. 1-27-51 Acidized 1500 gals. EXTENSION TO FROGTOWN NORTH POOL. NEW PAY IN POOL. Top 2264'

1, 126' from S. line, 339' from E. line, NE. Gulf #1 J. H. Huelsman. Comp. 5-1-51 IP 398 BOP & 390 BW TD 2278' Devonian - Silurian ls. Spd. 3-29-51 Frogtown North Pool. Top 2253'

2, NE SE NE. T. Myers #1 Goldschmidt. D&A 4-10-51 TD 2358' Devonian ls., top 2290' Spd. 3-29-51 WN (Frogtown North Pool).

3N, 3W, Wheatfield Twp.

31, NE SE SE. W. C. McBride, Inc. #4 L. Schroeder. Drlg. 1164' 5-1-51 Spd. 4-26-51 WN (Frogtown North Pool).

3N, 4W, St. Rose Twp.

10, C S/2 SW SW. P. Fulk #1 W. Jasper. D& A 4-24-51 TD 2280' Devonian ls., top 2240' Spd. 2-3-51 WF.

COLES COUNTY

12N, 11E, Ashmore Twp.

6, 5' from S. line, 380' from E. line, NE NE Fract. E. Zink #1 Shoots. D&A 4-10-51 TD 671' Pennsylvanian ss., top 415' Spd. 3-29-51 WF.

CRAWFORD COUNTY

7N, 11W, Lamotte Twp.

29, 380' from N. line, 330' from E. line, NW NE. F. E. Turner #1 W. E. Apple et al. SD 975' 5-1-51 Spd. 11-2-50 WF.

7N, 12W, Robinson Twp.

10, NE NE NE. Skilos Oil Corp. #P-2 Dennis-Lloyd Comm. Comp. 5-1-51 IP 8 BOP & 30 BW TD 1060' Pennsylvanian ss., top 1028' Spd. 12-19-50. Shot 40 qts. Main Pool.

8N, 13W, Prairie Twp.

12, SE SE SW. H. H. Weger #3 Umstot-Martin. D&A 4-24-51 TD 1005' Pennsylvanian ss., top 945' Spd. 3-9-51 WN (Main Pool).

DOUGLAS COUNTY

16N, 9E, Camargo Twp.

34, NE NE NE. A. J. Leverton #1 Chas. E. Heaton. D&A 4-17-51 TD 754' Devonian ls., top 709' Spd. 2-5-51 WF.

EDGAR COUNTY

12N, 12W, Grandview Twp.

5, SW NW NW. E. Paul Spicer #1 Glen Allen. LOC 5-1-51 WF.

12N, 12W, Symmes Twp.

8, 360' from N. line, 100' from W. line, NW SE. Daex Oil Co. #1 J. H. Gill. D&A 5-1-51 TD 1052' Pennsylvanian ss., top 832' Spd. 4-4-51 WF.

EDGAR COUNTY (Continued)

12N, 14W, Kansas Twp.

13, 550' from S. line, 330' from W. line, SE NW. Wm. A. Fullenkamp #5 Daisy Bebo SD 554' 5-1-51 Spd. 6-17-50 WN (Inclose Pool).

13N, 12W, Grandview Twp.

7, NE NW SE. Martin Granholm #1 Rudy. D&A 4-10-51 TD 1152' Ste. Genevieve ls. top 1114' Spd. 3-6-51 Respd. 3-23-51 WF.

14N, 12W, Buck Twp.

19, SW SW NE. Martin Granholm #1 Frank Englum. LOC 5-1-51 WF.

30, SW SW NE. J. R. Hoinonen #1 W. J. Englum. D&A 5-1-51 TD 1080' Ste. Genevieve ls., top 1070' Spd. 4-11-51 WF.

EDWARDS COUNTY

2N, 10E, Shelby Twp.

31, SW NE NE. Noah Petrol. #1 A. Stover. Drlg. 2675' 5-1-51 Spd. 4-23-51 WF.

1S, 14W, Bone Gap Twp.

4, SE SE SE. Barron Kidd #2 A. H. Cowling. D&A 5-1-51 TD 3081' Ste. Genevieve ls., top 2970' Spd. 4-17-51 Bone Gap East Pool.

4, SE NE SE. B. Kidd #1 R. A. Koertge. Temp. Abd. (SO) 5-1-51 TD 3060' Ste. Genevieve ls., top 2945' Spd. 3-27-51 Acidized 2500 gals. Bone Gap East Pool.

20, SE NE SW. Robinson & Puckett, Inc. #1 Folstead Comm. D&A 5-1-51 TD 3131' Ste. Genevieve ls., top 3030' Spd. 4-18-51 Bone Gap South Pool.

21, SW SW SW. J. McCue #1 E. Johnson. Comp. 4-17-51 IP 90 BOP TD 3169' Lower Ohara ls., top 3032' Spd. 3-10-51 Acidized 3000 gals. Bone Gap South Pool.

21, NE SW SW. J. O. McCue, Sr. #2 E. Johnson. D&A 4-17-51 TD 3170' Ste. Genevieve ls., top 3010' Spd. 3-30-51 Bone Gap South Pool.

2S, 10E, Ellery Twp.

5, SE SE NE. W. Misener #1 C. Bowers. Tstg. 5-1-51 Spd. 3-27-51 WN (Ellery North Pool).

2S, 14W, French Creek Twp.

28, SW SW NE. Ill. Mid-Continent #2 Hoffmeister. D&A 4-24-51 TD 3128' Ste. Genevieve ls., top 3047' Spd. 4-7-51 Albion East Pool.

3S, 11E, French Creek Twp.

7, 330' from E. line, 525' from N. line, Fract. SE. Kingwood Oil #1 E. Hinderliter. Comp. 5-1-51 IP 10 BOP & 1 BW TD 3146' McClosky ls., top 3143' Spd. 3-26-51 Acidized 1000 gals. Phillipstown Cons. Pool.

18, NW NE SW. R. A. Harris #A-1 Steele. Comp. 4-17-51 IP 100 BOP TD 3193' McClosky ls., top 3169' Spd. 3-2-51 Acidized 3000 gals. Phillipstown Cons. Pool.

18, SW NE SW. R. A. Harris #A-2 L. Steele. Comp. 5-1-51 IP 75 BOP TD 3187' McClosky & Rosiclare ls. Spd. 3-21-51 Acidized 6000 gals. Phillipstown Cons. Pool.

EFFINGHAM COUNTY

6N, 6E, Union Twp.

23, NW NW SE. Robinson-Puckett #1 Becker. MIRT 5-1-51 WN (Eberle Pool).

6N, 7E, Lucas Twp.

26, 330' from N. line, 660' from E. line, SE NW. G. C. Schoonmaker #1 D. Schorman et al. MIRT 5-1-51 WN (Sailor Springs Cons. Pool).

8N, 4E, Moccasin Twp.

6, NW NE NW. H. S. Wheeler #1 O. C. Sproat. Comp. 4-24-51 IP 7 BOP & 40 BW TD 1568' Cypress ss., top 1556' Spd. 2-12-51 Louden Pool.

9N, 4E, Liberty Twp.

31, NW NW SW. E. C. Reeves et al #1 T. Buzzard. Comp. 4-17-51 IP 25 BOP & 1 BW TD 1559' Cypress ss., top 1549' Spd. 3-9-51 Shot 15 qts. Louden Pool.

FAYETTE COUNTY

4N, 1W, Pope Twp.

15, 410' from N. line, 330' from E. line, NW NW. R. H. Brians et al #1 Carter Est. Comp. 4-10-51 IP 12 BOP & 40 BW TD 1388' Bethel ss., top 1383' Spd. 2-10-51 Shot 14 qts. Patoka West Pool.

5N, 4E, Lacledo Twp.

20, NW NE NE. Nat'l. Assoc. Pet. #1 C. Bergman "A". Drlg. 5-1-51 Spd. 4-20-51 WN (Lacledo Pool).

FRANKLIN COUNTY

5S, 2E, Barren Twp.

25, SE NW SW. Bond D. Jones #1 Guy House. D&A (CDU)*** 5-1-51 Spd. 3-28-51 Benton North Pool.

5S, 3E, Ewing Twp.

29, NW NW SE. J. H. Gilliam #1 Fitzgerald Hrs. LOC 5-1-51 WN (Whittington Pool)

7S, 3E, Frankfort Twp.

23, 330' from N. line, 300' from W. line, NW NE. W. I. Lewis #1-J Moore. D&A (CDU) 5-1-51 Spd. 4-12-51 WF.

GALLATIN COUNTY

7S, 8E, Omaha Twp.

25, NE NW NE. J. B. Buchman #1 E. Moye. LOC 5-1-51 WN (Roland Pool).

8S, 9E, Ridgway Twp.

3, NW NE SW. J. B. Buchman #1 L. M. King. Drlg. 2800' 5-1-51 Spd. 4-18-51 WN (Inman West Cons. Pool).

20, NW NE SE. H. E. Howard #1 A. Maloney. Drlg. 2223' 5-1-51 Spd. 4-20-51 WN (Inman West Cons. Pool).

26, NE NW SE. H. E. Howard #1 M. Mills. POP 5-1-51 Spd. 3-23-51 WN (Inman West Cons. Pool).

27, NW NE SE. Oil Management et al #3 Schmidt. D&A 5-1-51 TD 2808' Aux Vases ss., top 2798' Spd. 4-16-51 Inman West Cons. Pool.

*** Completion data unreported; will be given when available; not included in total completions for month.

GALLATIN COUNTY (Continued)

8S, 9E, Ridgway Twp.

27, SE NE SE. Oil Management #4 Schmidt. Comp. 5-1-51 IP 63 BOP TD 2805'. Aux Vases ss., top 2785' Spd. 3-28-51 Shot 80 qts. Inman West Cons. Pool.

8S, 10E, New Haven Twp.

30, SW SE NW. Farrell & Ripley #1 A. Maloney. POP 5-1-51 Spd. 11-17-50 WN (Inman West Cons. Pool).

9S, 8E, Equality Twp.

32, SE SE NW. Pure Oil #1 B. Atherton "A". LOC 5-1-51 WF.

9S, 9E, Gold Hill Twp.

23, SE SE SE. Ashland, Webster & Hurdon #1 A. Wischeart. D&A (SO) 4-17-51 TD 2755' Ste. Genevieve ls., top 2574' Spd. 4-1-51 WN (Shawneetown Pool).

25, SW SW NW. Nat'l. Assoc. Pet. Co. #1 Wiedorhold et al. D&A (SO) 5-1-51 TD 2692' Ste. Genevieve ls., top 2502' Spd. 1-8-51 WN (Shawneetown Pool).

GREENE COUNTY

10N, 10W, Rock Bridge Twp.

17, NE NE NW. R. V. Henderson #1 M. C. Kirmack. Drlg. 365' 5-1-51 Spd. 4-21-51. WF.

HAMILTON COUNTY

3S, 5E, Dahlgren Twp.

29, SW SW SW. George & Wrather #1 P. Degenhart. LOC 5-1-51 WN (Dahlgren Pool).

3S, 6E, Crouch Twp.

30, NW NW SW. Calvert Drlg. Corp. & Ashland & Superior #1 A. A. Stich. D&A 5-1-51 TD 3400' Ste. Genevieve ls., top 3274' Spd. 4-17-51 WF.

4S, 7E, Beaver Creek Twp.

15, NW NW SE. C. E. Brehm #5 John Ferko. Comp. 4-24-51 IP 150 BOP TD 3295' Renault ss., top 3268' Spd. 2-9-51 Shot 30 qts. Bungay Cons. Pool.

15, NE NW SE. C. E. Brehm #6 Ferko. Comp. 4-24-51 IP 100 BOP TD 3291' Renault & Aux Vases ss. Spd. 3-21-51 Bungay Cons. Pool.

15, SW SW NE. C. E. Brehm #2 M. L. Hunt. Comp. Abd. (SO) 4-10-51 TD 3298' Aux Vases ss., top 3267' Spd. 2-1-51 Bungay Cons. Pool.

18, NE NW SW. Ben Nation et al #1 Thompson. Comp. 5-1-51 IP 600 BOF TD 3423' McClosky ls., top 3416' Spd. 4-9-51 Acidized 5000 gals. Blairsville West Pool.

18, 193' from S. line, 357' from E. line, NW SW. G. C. Schoenmaker #1 R. Thompson Comp. 5-1-51 IP 490 BOF TD 3422' McClosky ls., top 3416' Spd. 3-23-51 Acidized 5000 gals. DISCOVERY WELL OF BLAIRSVILLE WEST POOL.

6S, 5E, Flannigan Twp.

22, SW NE SW. Stewart Oil Co. #2 U. Foster. D&A 5-1-51 TD 3370' Ste. Genevieve ls., top 3245' Spd. 4-19-51 Rural Hill Pool.

24, SW NE SE. C. Pearson #1 Barker. Comp. 5-1-51 IP 77 BOP TD 3275' PB 3152' Aux Vases ss., top 3118' Spd. 1-25-51 Shot 20 qts. Rural Hill Pool.

HAMILTON COUNTY (Continued)

5S, 5E, Knight Prairie Twp.

26, SW SE SW. Mark Twain Oil Prod. #1 Cox. RURT 5-1-51 WN (Rural Hill North Pool).

6S, 6E, Twigg Twp.

2, NE SE SE. J. N. Hockman #3 A. B. Anderson. Comp. 5-1-51 IP 98 BOP & 10 BW TD 3225' PB 2966' Bethel ss., top 2951' Spd. 3-30-51 Shot 20 qts. Acidized 2000 gals. Dale-Hoodville Cons. Pool.

12, NW NW NW. Shell Oil & Pure #6 Rawls. Comp. 4-10-51 IP 132 BOP TD 3037' Aux Vases ss., top 3025' Spd. 2-19-51 Shot 10 qts. Dale-Hoodville Cons. Pool.

7S, 5E, Flannigan Twp.

10, NW NE NE. George & Wrather & Aurora #1 I. C. Adkisson. LOC 5-1-51 WN (Rural Hill Pool).

7S, 6E, South Twigg Twp.

3, SW NW NW. Oil Management #1 Cotter. Comp. 5-1-51 IP 87 BOP TD 3188' Aux Vases ss., top 3158' Spd. 3-25-51 Shot 80 qts. Walpole Pool.

4, SE NE NE. Oil Management #1 Gray. Comp. 4-10-51 IP 125 BOP TD 3200' Aux Vases ss., top 3173' Spd. 1-27-51 Shot 90 qts. Walpole Pool.

JASPER COUNTY

8N, 14W, Grandville Twp.

22, SW SE SW. Fitzwilliams Drlg. Co. #1 Bonnie Smith et al. MIRT 5-1-51 WN (Bellair Pool).

JEFFERSON COUNTY

2S, 2E, Shilo Twp.

6, NE NE SE. Mark Twain Oil #1 Mrs. L. Payne. D&A 5-1-51 TD 2100' Bethel ss., top 2092' Spd. 4-25-51 WF.

2S, 4E, Webber Twp.

34, N/2 SE SE. A. J. Slagter, Jr. #1 Moore. D&A 5-1-51 TD 3106' Ste. Genevieve ls., top 2994' Spd. 4-8-51 Markham City West Pool.

4S, 4E, Moores Prairie Twp.

12, SE NE SW. Superior #1 C. A. Walter et al. D&A 5-1-51 TD 3402' Ste. Genevieve ls., top 3208' Spd. 4-9-51 WF.

25, SE SE NW. Superior #1 E. Burton et al. Drlg. 1925' 5-1-51 Spd. 4-26-51 WF.

LAWRENCE COUNTY

2N, 12W, Lukin Twp.

8, NW SW NE. F. L. Beard #1-A J. C. King. D&A 5-1-51 TD 1565' Pennsylvanian ss., top 950' Spd. 2-28-51 Ruark Pool.

3N, 12W, Lawrence Twp.

13, 660' from S. line, 30' from W. line, SW NW. R. Kirkwood #1 Kirkwood. Comp. 4-24-51 IP 15 BOP TD 1903' PB 1573' Cypress ss., top 1548' Spd. 12-31-50 Shot 60 qts. Lawrence Pool.

LAWRENCE COUNTY (Continued)

4N, 11W, Bond Twp.

9, SE SW NW. Cherry & Beebe #1 W. E. Conrad. POP 5-1-51 Spd. 3-12-51 WF.

LOGAN COUNTY

18N, 3W, Elkhart Twp.

22, 362' from S. line, 312' from W. line, NW NE. Herman Herring #1 Starr & Broughton. SD 1610' 5-1-51 Spd. 8-3-50 WF.

MACOUPIN COUNTY

7N, 6W, Staunton Twp.

34, 330' from N. line, 500' from E. line, NE SE. Clark C. Nye #1 Senealdi. WOC 5-1-51 Spd. 11-30-50 WF.

7N, 7W, Dorchester Twp.

20, 630' from N. line, 340' from E. line, NE SE. R. Updike #1 Wm. Cooper. D&A 4-17-51 TD 510' Pennsylvanian ss. Spd. 3-9-51 WF.

9N, 7W, Brushy Mound Twp.

13, SE NW NE. J. D. Crittenden #1 E. R. Smith. SD 432' 5-1-51 Spd. 1-12-51 WF.

MADISON COUNTY

6N, 6W, Olive Twp.

21, 330' from S. line, 150' from W. line, NE SE. G. Zicos #2 Quade. RURT 5-1-51 Livingston South Pool. TRENTON TEST

21, 400' from N. line, 200' from W. line, SE SE. G. Zicos #1 Repovich "B". Comp. 4-24-51 IP 5 BOP & 5 BW TD 516' Pennsylvanian ss., top 512' Spd. 4-1-51 Livingston South Pool.

28, NW SW NE. E. White #5 Ronko. D&A 4-24-51 TD 584' Spd. 4-18-51 Livingston South Pool.

29, 370' from N. line, 490' from W. line, NW SE. Melvin Fruend #1 Brandt. D&A 4-17-51 TD 605' Pennsylvanian ss. Spd. 4-5-51 WN (Livingston Pool).

29, SW NW NE. H. E. Livermore #1 Klaussing. D&A 4-10-51 TD 548' Pennsylvanian ss., Spd. 3-23-51 WN (Livingston Pool).

30, 900' from N. line, 735' from E. line, Sec. J. Kesl, Jr. #2 Wm. Albrecht. Comp. 5-1-51 IP 10 BOP & 24 BW TD 546' Pennsylvanian ss., top 533' Spd. 3-17-51 Livingston Pool.

30, 440' from N. line, 400' from E. line, NE NE. Joe Kesl, Jr. #3 Wm. Albrecht, Jr. D&A 4-24-51 TD 570' Livingston Pool.

MARION COUNTY

2N, 3E, Stevenson Twp.

28, SW SW SE. W. H. Krohn #1 H. McLaughlin. D&A 5-1-51 TD 2727' St. Louis ls., top 2724' Spd. 4-10-51 WF.

3N, 1E, Carrigan Twp.

17, SW NE NE. Inland Oil Co. #1 C. Garrish. Drlg. 1005' 5-1-51 Spd. 4-28-51 WN (Fairman Pool).

MARION COUNTY (Continued)

3N, 1E, Carrigan Twp.

19, 330' from N. line, 500' from W. line, SW NW. R. L. Robbins #1 C. Lutz. D&A 4-24-51 TD 1491' Paint Creek ss., top 1399' Spd. 4-17-51 Fairman Pool.

MONTGOMERY COUNTY

7N, 2W, Fillmore Twp.

22, NW NE SE. Schulman Bros. #1 Smith. D&A 5-1-51 TD 1326' Ste. Genevieve ls. top 1262' Spd. 4-10-51 WF.

9N, 3W, Irving Twp.

5, NE NW NE. Stewart Oil Co. #1 H. M. Morrell. D&A (SO) 4-17-51 TD 2043' Devonian ls., top 1990' Spd. 2-1-51 Shot 26 qts. Acidized 2500 gals. WF.

9N, 5W, North Litchfield Twp.

24, 320' from N. line, 310' from W. line, SW NW. Calvert Drlg. #1 Hopkins. D&A 4-10-51 TD 2610' Trenton ls., top 2501' Spd. 3-10-51 WF.

PERRY COUNTY

4S, 1W, Tamaroa Twp.

10, SW SE SW. E. M. Mullins #1 Chapman. LOC 5-1-51 WN (Tamaroa Pool).

15, SW SE SW. W. L. McNeill #1 Wepiewski. D&A (SO) 4-24-51 TD 1185' Cypress ss., top 1180' Spd. 4-3-51 Tamaroa Pool.

POPE COUNTY

13S, 5E, Washington Twp.

32, 50' N. of C, NE SE SE. L. F. Wilson #1 R. E. Okerson. SD 550' 5-1-51 Spd. 8-11-50 Respd. 10-27-50 WF.

PULASKI COUNTY

16S, 1W, Mounds Twp.

17, 335' from S. line, 466' from W. line, NE SE. Cache Oil Co. #1 G. Moses. Drlg. 1740' 5-1-51 Spd. 9-30-50 WF.

RICHLAND COUNTY

2N, 14W, Bonpas Twp.

9, NE NE SE. R. Johnson #1 J. T. Legan. Drlg. 3099' 5-1-51 Spd. 4-21-51 WN (Parkersburg Cons. Pool).

3N, 9E, Noble Twp.

1, NE NE SW. Sun Drlg. #1 Pflaum. D&A 4-10-51 TD 3022' Ste. Genevieve ls., top 2973' Spd. 3-28-51 WN (Clay City-Noble Cons. Pool).

14, SW NE SE. Mark Twain Oil Co. #1 Devall. PROD (CDU) 5-1-51 Spd. 3-18-51 Clay City-Noble Cons. Pool.

14, SW SE SE. Mark Twain Oil #1 A. Runyon. PROD (CDU) 5-1-51 Spd. 2-13-51 Clay City-Noble Cons. Pool.

23, E/2 SE NE. Mark Twain Drlg. Co. #1 C. J. Krum. D&A (SO) 4-24-51 TD 3095' Ste. Genevieve ls., top 2998' Spd. 12-11-50 Clay City-Noble Cons. Pool.

3N, 14W, Claremont Twp.

20, SE SE SW. Ryan Oil #1 Wm. Cowman. Drlg. 3033' 5-1-51 Spd. 4-24-51 WN (Parkersburg North Pool).

RICHLAND COUNTY (Continued)

4N, 9E, Noble Twp.

26, NW NE SE. Pure Oil #1 Wakefield Cons. Comp. 4-24-51 IP 147 BOP & 40 BW TD 2614' Cypress ss., top 2532' Spd. 1-25-51 Shot 282 qts. Clay City-Noble Cons. Pool.

4N, 10E, Olney Twp.

25, SW SW SE. D. Baines #1 G. Stangle. Tstg. 5-1-51 Spd. 3-29-51 WN (Olney Cons. Pool).

4N, 11E, Olney Twp.

31, 330' from S. line, 330' from W. line, Fract. NW. D. Baines et al #1 M. Fritschle. TD 3269' 5-1-51 Spd. 4-20-51 WN (Olney Cons. Pool).

SALINE COUNTY

7S, 7E, Rector Twp.

36, NW NE SE. Skiles Oil Corp. #E-2 B. Bramlett. D&A 5-1-51 TD 2910' Ste. Genevieve ls., top 2855' Spd. 4-18-51 Omaha West Pool.

8S, 6E, Raleigh Twp.

22, NW NW NE. Texas Co. #1 G. H. Arndt. TD 625' 5-1-51 Spd. 4-28-51 WF.

SCHUYLER COUNTY

3N, 4W, Birmingham Twp.

2, NW SW SE. Dale E. Lambert #1 Ralph DuBois. Drlg. 420' 5-1-51 Spd. 3-15-51 WF.

SHELBY COUNTY

11N, 3E, Rose Twp.

24, SW SW NW. Texas #1 P. Craig. LOC 5-1-51 WF.

11N, 4E, Shelbyville Twp.

2, SE SW NW. Frank & Bassett #1 E. F. Clay. TD 1839' 5-1-51 Spd. 3-26-51 WN (Shelbyville Pool).

13N, 2E, Flat Branch Twp.

17, SE SW SE. A. M. Brangan #1 R. A. McDaniel. D&A 4-10-51 TD 2600' Devonian ls., top 2519' Spd. 3-25-51 WF.

14N, 2E, Moweaqua Twp.

21, NE NE SE. Ken. Rentmeister #1 O. M. Barbee. LOC 5-1-51 WF.

32, 960' from S. line, 360' from E. line, NE NE. K. Rentmeister #1 J. G. Hudson. SD 1270' 5-1-51 Spd. 12-29-50 WF.

TAZEWELL COUNTY

26N, 3W, Washington Twp.

5, 6' from S. line, 356' from E. line, SE. J. Dietrich & S. Bauman #1 T. O. Shor Fsg. 5-1-51 Spd. 5-24-49 WF.

VERMILION COUNTY

19N, 13W, Vance Twp.

33, 988' from N. line, 546' from E. line, NE. Stamer & Horn & Faulkner Pet. Co. #1 Catlett Estate. D&A 4-24-51 TD 1450' Silurian ls., top 1390' Spd. 8-10-50 Respd. 1-23-51 WF.

WABASH COUNTY

1N, 11W, Wabash Twp.

19, NW NW SW. T. M. Bane #1 H. Fox. Comp. 4-17-51 IP 4 BOP & 4 BW TD 2095' PB 2085' Bethel ss., top 2074' Spd. 12-5-50 Shot 35 qts. Allendale Pool.

1N, 12W, Wabash Twp.

24, 1240' from S. line, 712' from W. line, NE. D. L. Dieterle #9-D N. Marcotte. D&A (SO) 4-10-51 TD 1118' Pennsylvanian ss., top 1097' Spd. 2-28-51 Allendale Pool.

1N, 13W, Friendsville Twp.

24, SE NE SW. J. F. Balderson #1 R. Scott. LOC 5-1-51 WN (Allendale Pool).

1S, 14W, Lick Prairie Twp.

1, SE NW SE. P. Rossi & Ind. Farm Bureau #1 M. R. Tonnis. D&A 4-10-51 TD 2830' Ste. Genevieve ls., top 2815' Spd. 2-8-51 WN (New Harmony Cons. Pool).

1S, 14W, Bellmont Twp.

23, NW SE NW. P. Rossi #1 E. Leitch. LOC 5-1-51 WN (Lexington Pool).

36, NE SE NE. Producers Pipe Line #1 H. Epler. Drlg. 1770' 5-1-51 Spd. 4-25-51 WN (New Harmony Cons. Pool).

2S, 13W, Mt. Carmel Twp.

2, 1320' from N. line, 330' from E. line, NE. Calvert Drlg. Co. #1 Mid West Stock Land Bank. D&A 4-17-51 TD 2776' Ste. Genevieve ls., top 2623' Spd. 4-3-51 WN (New Harmony Cons. Pool).

2S, 13W, Bellmont Twp.

6, SW SE SE. H. D. Atha #6 Fischer. PROD (CDU) 5-1-51 Spd. 2-6-51 New Harmony Cons. Pool.

2S, 13W, Coffee Twp.

8, NE NW NE. Yingling & Ashland #2 (1) A. L. Kurtz. Comp. 5-1-51 IP 78 BOP TD 2555' PB 2430' Cypress ss., top 2408' Spd. 12-30-50 Shot 60 qts. New Harmony Cons. Pool

27, SE SE SW. White & Vickery #1 Garst. Comp. 4-24-51 IP 360 BOP TD 2416' Cypress ss., top 2404' Spd. 3-28-51 Shot 40 qts. Keensburg South Pool NEW PAY IN POOL.

27, SW SW SE. White & Vickery #1 R. Wolf. D&A 5-1-51 TD 2418' Cypress ss., top 2390' Spd. 4-17-51 Keensburg South Pool.

2S, 14W, Compton Twp.

24, SW SW SE. C. Woods & Rogers #1 Bosecker. D&A 4-24-51 TD 2882' Ste. Genevieve ls., top 2802' Spd. 4-5-51, New Harmony Cons. Pool.

WASHINGTON COUNTY

1S, 2W, Hoyleton Twp.

18, SE SW SE. Pure Oil #1 A. Heselman "A". Drlg. 2750' 5-1-51 Spd. 4-19-51 WF.

1S, 4W, Okawville Twp.

15, NE SE SE. E. A. Obering #1 Baldwin. TD 2338' 5-1-51 Spd. 4-20-51 WF.

WASHINGTON COUNTY (Continued)

3S, 1W, Dubois Twp.

19, NE SE NE. T. S. Doran #1 J. Szopiniski. Comp. 4-17-51 IP 13 BOP TD 1354' Bethel ss., top 1350' Spd. 2-2-51 Dubois Pool.

WAYNE COUNTY

1N, 5E, Orchard Twp.

15, NE SE SW. Nat'l. Assoc. Pet. Co. #1 H. Sharar. Drlg. 2500' 5-1-51 Spd. 4-22-51 WN (Johnsonville West Pool).

1N, 9E, Mount Erie Twp.

29, SE NE SW. P. Fulk #1 A. Bond. D&A 4-10-51 TD 3386' Ste. Genevieve ls., top 3307' Spd. 3-11-51 WN (Locust Grove Pool).

29, SW SE SE. John Potsch #1 H. C. Madding. D&A 4-10-51 TD 3420' Ste. Genevieve ls., top 3305' Spd. 3-24-51 WN (Locust Grove Pool).

32, SW NW NE. J. W. Rudy #1 C. Denny. Comp. 4-17-51 TD 3413' PB 3324' IP 54 BOP Lower Ohara ls., top 3312' Spd. 2-8-51 Acidized 1500 gals. Locust Grove Pool.

32, NW SE SE. J. W. Rudy #1-A E. Denny. D&A 5-1-51 TD 3356' Ste. Genevieve ls., top 3284' Spd. 4-8-51 WN (Locust Grove Pool).

32, SE NW NW. J. M. Zanetis #1-A Daubs-Vaughn et al. Comp. 5-1-51 IP 28 BOP TD 3358' PB 3227' Aux Vases ss., top 3219' Spd. 3-9-51 Shot 54 qts. Acidized 1000 gals. Locust Grove Pool.

32, SW NE NW. J. M. Zanetis #1 C. Denny. D&A (SO) 5-1-51 TD 3340' Ste. Genevieve ls., top 3252' Spd. 3-21-51 Locust Grove Pool.

2N, 7E, Keith Twp.

28, SW SE NW. Tuley & Carter #1 C. E. Cisne. Drlg. 3150' 5-1-51 Spd. 4-20-51 WN (Clay City-Noble Cons. Pool).

1S, 5E, Hickory Hill Twp.

23, NW SW NE. Calvert Drlg. #1 T. T. Moore. LOC 5-1-51 WN (Keenville Pool).

1S, 6E, Berry Twp.

10, SE SE NE. Indiana Farm Bureau #1 J. Ponnington. Drlg. 2325' 5-1-51 Spd. 4-26-51 WN (Johnsonville Consol. Pool).

25, SW NE NW. A. Sturm & Sons #1 W. Simms. Comp. 4-10-51 IP 75 BOP TD 3235' Aux Vases ss. & McClosky ls. Spd. 1-11-51 Shot 20 qts. Acidized 2000 gals. Clay City-Noble Cons. Pool.

26, NW SE NE. A. Sturm & Sons #1 C. Davis. D&A 4-24-51 TD 3252' Ste. Genevieve ls., top 3174' Spd. 4-4-51 Clay City-Noble Cons. Pool.

1S, 7E, Lamard Twp.

35, NE SE NW. Aurora et al #2 L. H. Bunting. Comp. 4-10-51 IP 105 BOP TD 3280' PB 3220' Lower Ohara ls., top 3207' Spd. 2-12-51 Acidized 5000 gals. Clay City-Noble Cons. Pool.

WAYNE COUNTY (Continued)

1S, 8E, Jaspor Twp.

26, NW NW SW. Aurora et al #1 J. P. Adams. Comp. 5-1-51 IP 65 BOP TD 3181' Lower Ohara ls., top 3151' Spd. 2-4-51 Acidized 5000 gals. Clay City-Noble Cons. Pool.

28, NW NE SE. Tuley & Carter #2 J. R. Crews. D&A 4-10-51 TD 3166' Aux Vases ss., top 3150' Spd. 3-28-51 Clay City-Noble Cons. Pool.

28, C S/2 NE SE. Tuley & Carter #3 Crews. D&A 4-24-51 TD 3279' Ste. Genevieve ls., top 3219' Spd. 4-11-51 Clay City-Noble Cons. Pool.

33, SW SW SE. Nation Oil #1 C. M. Darr. D&A 4-24-51 TD 3325' Ste. Genevieve ls., top 3185' Spd. 4-6-51 WN (Fairfield East Pool).

35, NE SW SE. Inland Producers #1 Croighton. Drlg. 2682' 5-1-51 Spd. 4-23-51 WN (Merriam Pool).

2S, 8E, Barnhill Twp.

20, SW NW NE. G. E. Cameron Jr. #1 O. E. Robbins. D&A 5-1-51 TD 3269' Ste. Genevieve ls., top 3240' Spd. 4-18-51 Fairfield Pool.

2S, 9E, Leech Twp.

14, SE SW SW. N. V. & W. Duncan #1 Winter. D&A 5-1-51 TD 3365' Ste. Genevieve ls., top 3267' Spd. 4-11-51 Ellery West Pool.

26, NE SE NW. N. V. Duncan & B. Nation #1 O'Daniel. Comp. 4-17-51 TD 3413' PB 3230' IP 42 BOP Bethel ss., top 3108' Spd. 12-19-50 Shot 40 qts. Ellery West Pool.

26, NW NW NE. N. V. Duncan #2 Wylie. Comp. 4-10-51 IP 35 BOP & 6 BW TD 3450' PB 3127' Bethel ss., top 3112' Spd. 2-9-51 Ellery West Pool.

26, SE NW NE. N. V. Duncan #3 M. Wylie. Comp. 4-17-51 IP 24 BOP & 13 BW TD 3374' PB 3133' Bethel ss., top 3119' Spd. 3-8-51 Shot 30 qts. Ellery West Pool.

26, NW SW NE. Skiles Oil Corp. #1 E. H. O'Daniel. Comp. 4-24-51 IP 50 BOP TD 3238' Bethel & Aux Vases ss. Spd. 1-27-51 Shot 60 qts. Ellery West Pool. NEW PAY IN POOL - AUX VASES

26, NE NW SW. Skiles Oil Corp. #3 E. H. O'Daniel. D&A 4-10-51 TD 3359' Ste. Genevieve ls., top 3254' Spd. 3-27-51 Ellery West Pool.

26, SE NE NW. Skiles Oil Corp. #3 N. Woods. Comp. 4-24-51 IP 9 BOP TD 3330' Aux Vases ss. & Lower Ohara ls. Spd. 2-8-51 Acidized 3000 gals. Ellery West Pool.

34, NW NE NE. McGregor #1 Roy Fisher. Tstg. 5-1-51 Spd. 12-8-50 WN (Ellery West Pool).

3S, 5E, Four Mile Twp.

11, SE SE NE. A. J. Slagter #1 Fogle Est. Drlg. 2075' 5-1-51 Spd. 4-27-51 WF.

WHITE COUNTY

3S, 9E, Burnt Prairie Twp.

28, SE NW SE. T. Payton, Sr. #1 C. Pollard. D&A (SO) 4-17-51 TD 3445' PB 3285' Sto. Genevieve ls., top 3351' Spd. 2-6-51 Goldengate Cons. Pool.

34, 330' from N. line, 340' from W. line, SW NE. Gulf #3 Crate. Comp. 4-2[illegible]-51 IP 209 BOF & 13 BW TD 3435' PB 3414' McClosky ls., top 3402' S[illegible] 12-27-50 Acidized 3000 gals. Goldengate Cons. Pool.

34, SE SE NE. Gulf #1 Edna. Comp. 4-17-51 IP 10 BOP & 15 BW, TD 3462' PB 3432' Rosiclare & McClosky ls. Spd. 1-2-51 Acidized 2000 gals. Goldengate Cons. Pool.

34, SE NW NW. A. J. Slagter #1 Elliott. D&A (SO) 4-17-51 TD 3487' Sto. Genevieve ls., top 3395' Spd. 2-9-51 Goldengate Cons. Pool.

3S, 14W, Gray Twp.

31, SE NW NE. British-American Oil #A-1 M. E. Glaze. Comp. 4-24-51 IP 1 BOP & 8 BW TD 1563' Pennsylvanian ss., top 1527' Spd. 3-7-51 Shot 57 qts. Phillipstown Cons. Pool.

4S, 8E, Mill Shoals Twp.

31, SE SE SW. Calvert - Galligher #1 Warthan. Drlg. 2130' 5-1-51 Spd. 4-28-51 WF.

4S, 10E, Phillips Twp.

19, NE NW SW. C. E. Brehm #1 Rebstock. D&A 5-1-51 TD 3275' Sto. Genevieve ls., top 3174' Spd. 4-21-51 Centerville East Pool.

22, NE NW SE. T. B. Dirickson #1 S. A. Goodman "A". D&A 5-1-51 TD 3240' Sto. Genevieve ls., top 3083' Spd. 4-19-51 WN (Crossville Pool).

5S, 10E, Hawthorne Twp.

5, SE NE SE. E. Brackmeier #1 Kornegger. LOC 5-1-51 WF.

24, NE NE SE. Magnolia #3 L. F. Roser. Comp. 4-17-51 IP 54 BOP & 12 BW TD 3054' PB 3036' Rosiclare ls., top 3020' Spd. 2-1-51 Shot 25 qts. Acidized 2500 gals. Maunie North Pool.

24, SE SW NE. Skelly Oil Co. #2 E. Ramming. D&A 4-10-51 TD 2966' Aux Vases ss., top 2941' Spd. 2-11-51 Maunie North Pool.

5S, 14W, Hawthorne Twp.

7, 355' from S. line, 330' from E. line, SE NE. Ryan Oil Co. #1 F. Hoosier. Comp. 4-24-51 IP 50 BOP TD 2936' Aux Vases ss., top 2888' Spd. 1-11-51 Shot 70 qts. New Harmony Cons. Pool.

8, 650' from N. line, 312' from W. line, SE NW. Superior #G-8 H. C. Ford. Comp. 5-1-51 IP 66 BOP TD 2896' Aux Vases ss., top 2862' Spd. 3-8-51 Shot 140 qts. New Harmony Cons. Pool.

8, SW NW NW. Superior #G-11 H. C. Ford et al. Comp. 4-17-51 IP 16 BOP TD 2900' Aux Vases ss., top 2879' Spd. 2-16-51 New Harmony Cons. Pool.

WHITE COUNTY (Continued)

6S, 8E, Indian Creek Twp.

36, SW SW NE. H. Atha #1 Doerner. D&A 4-17-51. TD 3091' PB 2760' Ste. Genevieve ls., top 3013' Spd. 12-21-50 Roland Pool.

36, SW SW SE. H. Atha #2 Hoskins. D&A 4-24-51 TD 3065' Ste. Genevieve ls., top 2951' Spd. 12-4-50 Roland Pool.

6S, 9E, Heralds Prairie Twp.

3, NE SE SW. E. Robinson #1 H. Pyle. D&A 4-10-51 TD 3161' McClosky ls., top 3112' Spd. 9-23-50 WN (Storms Pool).

13, NE SE NW. Papoose Oil Co. #1 E. T. Forrester. Comp. 5-1-51 IP 75 BOP TD 2265' Waltersburg ss., top 2226' Spd. 3-24-51 Shot 30 qts. Storms Pool.

13, SE SE NW. Papoose #2 Forrester. Comp. 4-24-51 IP 56 BOP TD 2268' Waltersburg ss., top 2242' Spd. 3-31-51 Shot 40 qts. Storms Pool.

13, SE NE NW. Sinclair Oil & Gas & Ohio #18 A. S. Rudolph. Comp. 4-24-51 IP 35 BOP TD 2272' Waltersburg ss., top 2222' Spd. 3-8-51 Storms Pool.

13, NE NE NW. Sinclair & Ohio #19 A. S. Rudolph. Comp. 4-24-51 IP 40 BOP TD 2270' Waltersburg ss., top 2252' Spd. 3-16-51 Shot 40 qts. Storms Pool.

26, NW NW SE. Miami Operating #1 D. Marlin. D&A 4-24-51 TD 3070' Ste. Genevieve ls., top 2942' Spd. 4-1-51 WN (Herald Pool).

30, NW NW SE. J. B. Buchman #1 Austin Hrs. LOC 5-1-51 WN (Iron Pool).

6S, 11E, Emma Twp.

6, 177' from S. line, 330' from E. line, NW Fract. Nat'l. Assoc. Pet. #1 Truscott Hrs. "B". MIST 5-1-51 Spd. 11-18-50 WN (Maunie South Pool).

18, 293' from S. line, 598' from W. line, NE SW. Coy Oil #5-A Arnold "A". Temp. Abd. 4-10-51 TD 1411' Pennsylvanian ss., top 1396' Spd. 6-21-50 Shot 15 qts. Maunie South Pool.

30, NW NW SW. Farrell & Ripley #1 Westergard Hrs. Tstg. 5-1-51 Spd. 11-30-50 WN (Maunie South Pool).

7S, 8E, Indian Creek Twp.

8, SW SW SE. H. D. Atha #1 C. Carroll. D&A (CDU) 5-1-51 Spd. 4-17-51 Gossett Pool.

8, SE SW NW. H. Atha #1 M. Delap. POP 5-1-51 Spd. 1-2-51 WN (Gossett Pool).

8, 330' from S. line, 453' from W. line, SE SW. H. Atha #1 Johnson. POP 5-1-51 Spd. 12-28-50 WN (Gossett Pool).

17, NE SW SW. George & Wrather #1 L. Vogt. Comp. 5-1-51 IP 50 BOP & 10 BW TD 3113' McClosky ls., top 3081' Spd. 3-24-51 Gossett Pool.

OLD WELLS REWORKED

HAMILTON COUNTY

5S, 7E, Crook Twp.

31, 280' from S. line, 165' from E. line, SW SW. E. W. Pearson #1-A Union Central Cons. Comp. 5-1-51 IP 45 BOP & 4 1/2 BW TD 3144' Aux Vases ss., Lower Ohara ls., & Rosiclare ss. Spd. 11-27-50 Dale-Hoodville Cons. Pool. Formerly a producer.

RICHLAND COUNTY

2N, 10E, Madison Twp.

8, N/2 NE SE. J. B. Murvin (Was Wiser Oil) #1 F. Arterberry (Was Land bank). MIRT 5-1-51 WN (Calhoun Cons. Pool). Formerly D&A.

WAYNE COUNTY

2S, 9E, Leech Twp.

15, SE SE SE. N. V. & W. Duncan (Was Tuley & Carter) #1 Headley. Comp. 4-17-51 IP 91 BOP & 20 BW TD 3363' McClosky ls. Acidized 2000 gals. Ellery West Pool. Formerly D&A.

WHITE COUNTY

3S, 9E, Burnt Prairie Twp.

34, SW NW NE. E. A. Obering #1 Elliot. Comp. 4-24-51 IP 130 BOP & 13 BW TD 3426' Aux Vases ss., top 3260' Goldengate Cons. Pool. Formerly a producer.

WINNEBAGO COUNTY

44N, 2E, Rockford Twp.

24, SW NW NW. Ivan A. Seele et al #1 Seele. SD 1045' 5-1-51 WF. Formerly a junked hole.

PRODUCING WELLS PLUGGED - MARCH 13 to APRIL 23, 1951*

Company	Farm and Well Number	Location	Total Depth in Feet	Date Plugged	Pool Name
		BOND COUNTY			
Bond County Gas (Henderson)	Raymond Harwood #1A	NE NE SW, 36-7N-4W	850	4-5-51	Panama Gas
		CLINTON COUNTY			
Morton Jacobson	Martin Knolhoff #3	75' NL, 330' EL, NE SE NW, 11-1N-2W	1322	4-21-51	Hoffman
		FRANKLIN COUNTY			
Ross Bartmes	Puckett #1	340' SL, 180' EL, SE NW, 15-7S-4E	3150	3-15-51	Thompsonville North
Wm. P. Ford	Holland-Heard #3	271' NL, 85' EL, SW NW, 15-7S-4E	3140	4-3-51	" "
		HAMILTON COUNTY			
C.E. Brehm	First Nat'l. Bank of Enfield #1	NE SW SE, 34-4S-7E	3324	4-5-51	Bungay Cons.
C.E. Brehm & Oldfield	R. G. Upton et al #1	SE SW NW, 23-4S-7E	3282	4-9-51	" "
		LAWRENCE COUNTY			
George L. Barnett	George L. Barnett #11	NE NE, 7-2N-11W	1808	4-10-51	Lawrence
Murphy Oil	Stoltz Hrs. #15	NE SW SW, 32-4N-12W	1055	4-20-51	"
Ohio Oil	J. B. Lewis #20	300' SL, 200' EL, SE SW, 29-4N-12W	1401	4-4-51	"
" "	" " " #23	700' NL, 700' WL, NW SW, 29-4N-12W	1449	3-2-51	"
" "	" " " #36	720' NL, 200' WL, NW SW, 29-4N-12W	1363	3-13-51	"
" "	G. L. Ryan a/c 3, #15	280' NL, 280' WL, NW, 36-3N-12W	1784	4-16-51	"
" "	" " " " " #24	C SE SE, 26-3N-12W	1861	3-24-51	"
" "	" " " " " #31	510' SL, 100' WL, NE NE, 35-3N-12W	1786	4-3-51	"
" "	Chester Willey #13	1400' SL, 120' EL, SW SE, 30-4N-12W	1408	3-20-51	"
" "	R. S. Williams #9	200' NL, 700' WL, NW NE, 8-3N-12W	939	3-30-51	"
Smith & Nigh	Eldon Spidel #1-C	SE SW NW, 26-2N-12W	1384	4-21-51	"
		MARION COUNTY			
C. L. Lange	Henry Krueger #1	NW NW SW, 18-1N-1E	1380	4-5-51	Centralia
Fickers & Blowers	Gracee Kinsey	280' SL, 110' WL, SW SE NW, 30-1N-1E	780	3-28-51	Wamac
		MONTGOMERY COUNTY			
Fred Mudgett (Kiester)	Lucia Moore #4	NW SE SE, 12-10N-5W	595	3-6-51	Raymond
" "	" " #5	NE SE SE, 12-10N-5W	595	3-2-51	"

* Includes some wells plugged earlier but not previously reported.

PRODUCING WELLS PLUGGED - MARCH 13 to APRIL 23, 1951 (Continued)

Company	Farm and Well Number	Location	Total Depth in Feet	Date Plugged	Pool Name
		RICHLAND COUNTY			
McDowell & Murvin	Raymond Clark #1	SE SE NE, 15-3N-9E	3055	4-9-51	Clay City-Noble Cons.
Herbert Bass (Raitman)	Geo. O'Donnell "A" 2	100' NL, 200' WL, SE NE NE, 27-4N-10E	3090	3-29-51	Olney Cons.
		WABASH COUNTY			
Joe Hobbs	G.J. Cozine #1	SE NW NW, 16-1N-12W	1794	4-2-51	Allendale
Keneipp	Price-Storckman Comm. #1	NE NW NW, 23-1N-12W	1990	4-19-51	"
J.F. Balderson	Guy Mundy #1	NW NE SW, 33-1N-13W	2663	4-24-51	New Harmony Cons.
Lohmann & Johnson	G.C. Leipold et al #1	1040' SL, 330' WL, SW NE, 26-1S-13W	2638	4-9-51	" "
M. & M. Drlg. & Engle	John Steckler #2	C SE NW, 24-1S-13W	2262	4-4-51	" "
		WAYNE COUNTY			
Pure Oil	R. T. Reid B #2	SE NW SE, 3-1N -7E	3025	3-13-51	Clay City-Noble Cons.
" "	Monroe Harrington B #4	NE SE NW, 12-1N-7E	3045	4-5-51	" "
" "	Gordon Perry A #1	W NE NW, 12-1N-7E	3060	4-2-51	" "
" "	E.L. Straub A #1	NE NE NW, 32-1N-8E	3134	4-10-51	" "
" "	W.S. Carson #4	E NW NE, 11-1N-7E	3040	3-27-51	" "
Perry Fulk	Thompson #1	NE NE NW, 26-2N-7E	3047	3-29-51	" "
" "	Yoho-Gallegher Consol. #1	400' NL, 880' EL, Sec. 15-1S-7E	3143	3-29-51	" "
D. B. Lesh	Methodist Church #1	189' NL, 489' WL, NW, 14-1S-7E	3147	3-31-51	" "
E. G. Welker	W. J. Robson #1	SW SW SE, 9-2S-8E	3195	4-2-51	Fairfield

DRY HOLES PLUGGED - MARCH 13 to APRIL 23, 1951*

Company	Farm and Well Number	Location	Total Depth in Feet	Date Plugged	Wildcat or Pool Name
		BOND COUNTY			
John B. Buchman	Aaron H. Wise #1	NE NE NW, 5-4N-2W	2491	4-13-51	Wildcat
Homer Luttrell	Hallem #1	990' NL, 2970' EL, NE, 30-4N-2W	1176	4-13-51	"
		CLAY COUNTY			
Perry Fulk	J.A. Broyles #2	NW SE SE, 14-2N-7E	3064	4-11-51	Clay City-Noble Cons.
Skiles Oil Corp.	Joseph Hinterscher et al #5	NE NW NE, 9-4N-8E	2805	4-10-51	Ingraham
Calvert Drlg., Inc.	R.C. Kemmerer #1	NE SE NW, 34-4N-6E	3044	4-12-51	Wildcat
" "	A.K. Brentlinger #1	NE NE NE, 22-5N-6E	2900	4-1-51	"
		CLINTON COUNTY			
T.R. Kerwin	Butler & Bass Comm. #1	SW NW SW, 1-3N-3W	1192	3-15-51	Beaver Creek
Ash Drlg. Co.	Meyers #1	990' SL, 880' WL, SW SE, 1-2N-4W	2396	4-12-51	Frogtown N.
Theodore Myers	Goldschmidt #1	NE SE NE, 2-2N-4W	2357	4-6-51	Wildcat
Dale Hopkins	Pingsterhaus et al #1	SW SW SW, 27-2N-3W	2602	4-10-51	"
Perry Fulk	G. Bruckner #1	SW SW NE, 3-3N-3W	2519	3-30-51	"
		COLES COUNTY			
V. M. Scheef	Breese #2	NW NE SE, 15-11N-7E	2007	2-16-51	Mattoon
Earnest Zink	Shoots #1	5' SL, 380' EL, NE NE, 6-12N-11E	671	4-3-51	Wildcat
		EDGAR COUNTY			
Caro Oil & Gas	Leonard Waller #4	NE SW SE, 4-13N-13W	457	4-8-51	Dudley
E. Paul Spicer	Frank E. Waite #1	NW SE SE, 9-12N-13W	623	3-31-51	Wildcat
John R. Heinonen	J.B. Sudduth #1	SW SW NE, 31-14N-12W	1359	3-17-51	"
		EDWARDS COUNTY			
Ill. Mid-Continent	Hoffmeister #2	SW SW NE, 28-2S-14W	3128	4-19-51	Albion East
James O. McCue, Sr.	Eunice Johnson #2	NE SW SW, 21-1S-14W	3170	4-10-51	Bone Gap S.
Ill. Mid-Continent	Schroeder #1	SW SW NW, 27-2S-14W	3125	3-6-51	Wildcat
		FRANKLIN COUNTY			
Bond D. Jones	House #1	SE NW SW, 25-5S-2E	2840	4-10-51	Benton N.
		GALLATIN COUNTY			
Oil Management, Inc.	McGuire #1	SW SW SE, 1-9S-8E	2452	3-27-51	Wildcat
Ashland	A. Wiseheart #1	SE SE SE, 23-9S-9E	2755	4-13-51	"
		JEFFERSON COUNTY			
A. J. Slagter	J.T. Moore et al #1	N SE SE, 34-2S-4E	3107	4-20-51	Markham City W.
Slivka & Son	Gage L. Vaughn #1	NW SW SW, 21-1S-3E	2660	3-16-51	Reservoir

* Includes some wells plugged earlier but not previously reported.

DRY HOLES PLUGGED - MARCH 13 to APRIL 23, 1951 (Continued)

Company	Farm and Well Number	Location	Total Depth in Feet	Date Plugged	Wildcat or Pool Name
		LAWRENCE COUNTY			
Francis L. Beard	John C. King #1-A	NW SW NE, 8-2N-12W	1565	4-12-51	Ruark
J. E. Bauer	Cowling-Brevoort #2	860' NL, 1015' EL, NE SW, 10-2N-11W	1398	4-6-51	St. Francisville East
		MACON COUNTY			
Columbus Exploration Co.	Agnes Riley et al #1	SW NW NE, 21-15N-2E	1400	3-25-51	Wildcat
		MACOUPIN COUNTY			
Roy Updike	Wm. Cooper #1	630' NL, 340' EL, NE SE, 20-7S-7W	510	4-3-51	Wildcat
		MADISON COUNTY			
Joe Kesl	Wm. Albrecht, Jr. #3	440' NL, 400' EL, NE, 30-6N-6W	570	4-17-51	Livingston
Edgar White	Renko #5	NW SW NE, 28-6N-6W	584	4-20-51	Livingston S.
Melvin Fruend	Brandt #1	370' NL, 495' WL, NW SE, 29-6N-6W	605	4-10-51	Wildcat
H. E. Livermore	Klausing #1	SW NW NE, 29-6N-6W	548	4-7-51	"
		MARION COUNTY			
R.L. Robbins	Charles Lutz #1	330' NL, 500' WL, SW NW, 19-3N-1E	1491	4-21-51	Fairman
W.H. Krohn	Harry McLaughlin #1	SW SW SE, 28-2N-3E	2726	4-18-51	Wildcat
		RICHLAND COUNTY			
Mark Twain Oil Prod.	C.J. Krum #1	E SE NE, 23-3N-9E	3103	12-27-50	Clay City-Noble Cons.
Sun Drilling	Pflaum Heirs #1	NE NE SW, 1-3N-9E	3022	4-5-51	Wildcat
		SALINE COUNTY			
W. O. Morgan	Roy Mings #1	SE NW SE, 20-7S-6E	3266	10-17-50	Long Branch
James M. Miller	Ira Pankey #1	SE SE SW, 11-8S-7E	3035	4-3-51	Wildcat
		VERMILION COUNTY			
A.H. Stamer & Horne & Faulkner Pet. Co.	Catlett Estate #1	988' NL, 546' EL, NE 33-19N-13W	1450	4-17-51	Wildcat
		WABASH COUNTY			
White & Vickery	Wolf #1	SW SW SE, 27-2S-13W	2418	4-23-51	Keensburg S.
Woods & Rogers	Bosecker #1	SW SW SE, 24-2S-14W	2885	4-15-51	New Harmony Cons.
Paul Rossi	May R. Tennis #1	SE NW SE, 1-1S-14W	2830	4-5-51	Wildcat
Calvert Drlg. Co. W.B. Baird & Joint Stock Land Bank	#1	1320' NL, 330' EL, NE, 2-2S-13W	2776	4-11-51	"
		WAYNE COUNTY			
Tuley & Carter	J. R. Crews #2	NW NE SE, 28-1S-8E	3166	4-5-51	Clay City-Noble Cons.

DRY HOLES PLUGGED - MARCH 13 to APRIL 23, 1951 (Continued)

Company	Farm and Well Number	Location	Total Depth in Feet	Date Plugged	Wildcat or Pool Name
		WAYNE COUNTY (Continued)			
Tuley & Carter	C.R. Crews #3	S NE SE, 28-1S-8E	3279	4-19-51	Clay City-Noble Cons.
A. Sturm & Sons	Charles Davis #1	NW SE NE, 26-1S-6E	3252	4-12-51	" "
N. V. Duncan	T.S. Winter #1	SE SW SW, 14-2S-9E	3365	4-23-51	Ellery West
John M. Zanetis	Clifton Denny	SW NE NW, 32-1N-9E	3340	4-4-51	Locust Grove
Perry Fulk	A. Bond #1	SE NE SW, 29-1N-9E	3378	3-31-51	Wildcat
John P. Potsch	H. C. Madding #1	SW SE SE, 29-1N-9E	3420	4-5-51	"
J. W. Rudy	E. Denny #1-A	NW SE SE, 32-1N-9E	3356	4-20-51	"
Nation Oil Co.	C. M. Darr #1	SW SW SE, 33-1S-8E	3325	4-16-51	"
		WHITE COUNTY			
A.J. Slagter, Jr.	Johnnie Elliott et al #1	SE NW NW, 34-3S-9E	3487	4-6-51	Goldengate Cons.
C. E. Brehm	T. Austin #2	SE NW SW, 27-6S-9E	2352	4-5-51	Herald
Skelly Oil Co.	Earl Ramming #2	SE SW NE, 24-5S-10E	2978	4-3-51	Maunie N.
Howard D. Atha	Hoskins et al #2	SW SW SE, 36-6S-8E	3065	4-18-51	Roland
C. E. Brehm	W. R. McCarty "A" Comm. #1	NW NW SW, 18-6S-10E	3067	3-14-51	Storms
Miami Oper. Co.	Dayton Marlin #1	NW NW SE, 26-6S-9E	3070	4-19-51	Wildcat

Alphabetical List of Oil and Gas Pools

May 1, 1951

Fields Discovered Before January 1, 1937

Pool: County	Twp.	Range
Allendale: Wabash, Lawrence	1-2N	11-13W
Allison-Weger: Crawford	5N	11-12W
Ava-Campbell Hill (a): Jackson	7S	4W
Ayers (a) (gas): Bond	6N	3W
Bartelso: Clinton	1-2N	3W
Bellair: Crawford, Jasper	8N	14W
Birds: Crawford, Lawrence	5N	10-11W
Brown: Marion	1N	1E
Carlinville (b): Macoupin	9N	7W
Carlyle: Clinton	2N	3W
Casey: Clark	10-11N	14W
Chapman: Crawford	5-6N	12W
Collinsville (a): Madison	3N	8W
Colmar-Plymouth: Hancock, McDonough	4N	4-5W
Dupo: St. Clair	1S-1N	10W
Flat Rock: Crawford	5-6N	11-12W
Frogtown (b): Clinton	2N	3-4W
Gillespie-Benld (a) (gas): Macoupin	8N	6W
Gillespie-Wyen: Macoupin	8N	6W
Greenville (a) (gas): Bond	5N	3W
Jacksonville (a) (gas): Morgan	15N	9W
Johnson North: Clark	9-10N	13-14W
Johnson South: Clark	9N	14W
Junction City: Marion	2N	1E
Langewisch-Kuester (a): Marion	1N	1E
Lawrence: Lawrence, Crawford	2-5N	11-13W
Litchfield (b): Montgomery	8-9N	3W
Main: Crawford	5-8N	12-14W
Martinsville: Clark	9-10N	13-14W
New Hebron: Crawford	6N	12W
Parker: Crawford	5N	12W
Pittsfield (a)(gas): Pike	5S	4-5W
St. Francisville: Lawrence	2N	11W
Sandoval: Marion	2N	1E
Siggins: Cumberland, Clark	10-11N	10,11E,14W
Spanish Needle Creek (a) (gas): Macoupin	9N	7W
Sparta (a)(gas): Randolph	4-5S	5-6W
Staunton (a)(gas): Macoupin	7N	7W
Swearingen (a) (gas): Crawford	6N	11W
Wamac: Clinton, Marion, Washington	1N	1E-1W
Warrenton-Borton: Edgar, Coles	13-14N	14W
Waterloo (a): Monroe	1-2S	10W
Westfield: Clark, Coles	11-12N	11E-14W
York (b): Cumberland	9N	10-11E

Fields Discovered Since January 1, 1937

Pool: County	Twp.	Range
Ab Lake: Gallatin	8S	10E
Ab Lake W: Gallatin	8S	10E
Aden Consol.: Wayne, Hamilton	2-3S	7E
Aden North (c): Wayne	2-3S	7E
Aden S: Hamilton	3S	7E
Akin: Franklin	6S	4E
Akin West: Franklin	6S	4E
Albion Cons.: Edwards, White	1-3S	10,11E,14W
Albion E: Edwards	2S	14W
Albion North (c): Edwards	1S	11E
Alma: Marion	4N	2E
Amity: Richland	4N	14W
Assumption: Christian	13N	1E
Assumption North: Christian	13N	1E
Barnhill: Wayne	2-3S	8E
Barnhill East (c): Wayne	2S	9E
Bartelso E: Clinton	1N	3W
Bartelso S: Clinton	1N	3W
Bartelso W: Clinton	1N	3W
Beaver Creek: Bond, Clinton	3-4N	2-3W
Beaver Creek North: Bond	4N	3W
Beaver Creek South: Clinton	3N	2-3W
Belle Prairie: Hamilton	4S	6E
Belle Rive: Jefferson	3S	4E
Beman: Lawrence	3N	11W
Beman East: Lawrence	3N	10W
Bend: White	5S	14W
Bennington: Edwards, Wayne	1N	9-10E
Bennington S (a): Edwards	1N	10E
Benton: Franklin	6S	2-3E
Benton N: Franklin	5-6S	2E
Berryville Consol.: Wabash, Edwards	1-2N	14W
Bessie: Franklin	6S	3E
Bible Grove Consol. (c): Clay, Effingham	4-6N	6-7E

Pool: County	Twp.	Range
Bible Grove E (c): Clay	5N	7E
Bible Grove North: Effingham	6N	7E
Bible Grove S: Clay	5N	7E
Blairsville (c): Hamilton	4S	7E
Bogota: Jasper	6N	9E
Bogota North (a): Jasper	6N	9E
Bogota S: Jasper	5-6N	9E
Bone Gap: Edwards	1S	10, 11E, 14W
Bone Gap East: Edwards	1S	14W
Bone Gap South: Edwards	1S	14W
Bonpas: Richland	2-3N	14W
Bonpas West (c): Richland	2N	14W
Boos (c): Jasper	6N	10E
Boos East (c): Jasper	6N	10E
Boos N. (c): Jasper	6N	10E
Boulder: Clinton	2-3N	2W
Boyd: Jefferson	1S	1-2E
Boyleston Cons. (c): Wayne	1-2S	6-7E
Browns: Edwards, Wabash	1-2S	14W
Browns East: Wabash	2S	14W
Browns S: Edwards	2S	14W
Brownsville (c): White	5-6S	8-9E
Bungay Consol: Hamilton	4S	7E
Burnt Prairie (c): White	3S	9E
Burnt Prairie South: White	4S	9E
Calhoun Central: Richland	2N	10E
Calhoun Consol: Richland, Wayne	2-3N	9-10E
Calhoun E: Richland	2N	10E
Calhoun N: Richland	3N	10E
Calvin (c): White	3-4S	10, 11E, 14W
Calvin N (c): White	3-4S	11E, 14W
Cantrell: Hamilton	7S	5E
Cantrell South: Hamilton	7S	5E
Carlinville N: Macoupin	10N	7W
Carlyle North: Clinton	3N	3W
Carmi (a): White	5S	9E
Carmi N: White	5S	9E
Centerville: White	4S	9E
Centerville E: White	3-4S	9-10E
Centerville N (a): White	3S	10E
Centralia: Clinton, Marion	1-2N	1E-1W
Centralia W: Clinton	1N	1W
Christopher: Franklin	6S	1E
Cisne (c): Wayne	1N-1S	7E
Cisne N: Wayne	1N	7E
Claremont: Richland	3N	14W
Clarksburg: Shelby	10N	4E
Clay City-Noble Cons.: Clay, Wayne, Richland, Jasper	1-7N, 1-2S	7-10E
Clay City North: Clay	3N	8E
Clay City W: Clay	2N	7E
Coil: Wayne	1S	5E
Coil W: Jefferson	1S	4E
Concord: White	6S	10E
Concord Central: White	7S	10E
Concord East Cons.: White	6-7S	10E
Concord North: White	6S	10E
Concord South: White	7S	10E
Cooks Mills (a): Coles	13-14N	7E
Cooks Mills N. (a): Coles	14N	7E
Cordes: Washington	3S	3W
Cottonwood: Gallatin	7S	9E
Covington (c): Wayne	1S	6-7E
Covington E (c): Wayne	1S	7E
Covington S: Wayne	2S	6E
Cowling (c): Edwards, Wabash	2-3S	14W
Craig: Perry	4S	4W
Cravat: Jefferson	1S	1E
Crossville: White	4S	10E
Dahlgren: Hamilton	3S	5E
Dale-Hoodville C.: Hamilton	5-6S	6-7E
Dead River (c): White	7S	11E
Divide: Jefferson	1S	3-4E
Divide East: Jefferson	1S	4E
Divide South: Jefferson	2S	3E
Divide West: Jefferson	1S	3E
Dix: Jefferson, Marion	1N-1S	2E
Dix South (a): Jefferson	1S	2E
Dubois: Washington	3S	1-2W
Dubois West: Washington	3S	2W
Dudley: Edgar	13-14N	13W
Dundas Consol. (c): Richland, Jasper	4-6N	9-10E
Dundas E: Richland, Jasper	4-5N	10E
Eberle: Effingham	6N	6E
Edinburg: Christian	14N	3W
Elbridge: Edgar	12-13N	11W
Eldorado: Saline	8S	7E
Elk Prairie (a): Jefferson	4S	2E
Elkville: Jackson	7S	1W
Ellery: Edwards, Wayne	2S	9-10E
Ellery N (a): Edwards	2S	10E
Ellery S: Edwards	2-3S	10E
Ellery W: Wayne	2S	9E
Elliottstown: Effingham	7N	7E
Enfield: White	5S	8E
Enterprise (c): Wayne	1-2N	8E
Enterprise W (c): Wayne	1-2N	7E
Epworth: White	5S	10E
Epworth East: White	5S	10E

Pool: County	Twp.	Range
Evers (a): Effingham	8N	7E
Evers South: Effingham	7N	7E
Ewing: Franklin	5S	3E
Exchange: Marion	1N	3E
Fairfield: Wayne	2S	8E
Fairfield East: Wayne	2S	8E
Fairman: Marion, Clinton	3N	1E-1W
Fitzgerrell: Jefferson	4S	1E
Flannigan: Hamilton	6S	5E
Flora: Clay	3N	6-7E
Flora South: Clay	2N	6E
Friendsville (c): Wabash	1N	13W
Friendsville Central: Wabash	1N	13W
Friendsville North: Wabash	1N	12-13W
Friendsville South (c): Wabash	1N-1S	13W
Frogtown North: Clinton	2-3N	3W
Gallagher (c): Richland	2N	9E
Gays (a): Moultrie	12N	6E
Geff (c): Wayne	1S	7-8E
Geff W (c): Wayne	1S	7E
Goldengate Consol.: Wayne, White	2-3S	9E
Goldengate N: Wayne	2S	9E
Goldengate West: Wayne	2S	9E
Gossett (b): White	7S	8E
Grandview: Edgar	12-13N	13W
Grayville (c): Edwards, White	3S	10,11E,14W
Grayville W (c): White, Edwards	3S	10E
Griffin (c): Wabash	3S	14W
Half Moon: Wayne	1S	9E
Helena: Lawrence	2N	13W
Herald: White, Gallatin	6-7S	9E
Herald E: White, Gallatin	7S	9-10E
Herald North: White	6S	9E
Hidalgo (b): Jasper	8N	10E
Hidalgo North: Cumberland	9N	9E
Hill (a): Effingham	6N	6E
Hoffman: Clinton	1N	2W
Hoodville (c): Hamilton	5-6S	6E
Hoodville E (a): Hamilton	5S	7E
Hoosier (c): Clay	4N	7E
Hoosier North (c): Clay	5N	7E
Hord: Clay	5N	6E
Huey: Clinton	2N	2W
Hunt City (a): Jasper	7N	10E
Hunt City South: Jasper	7N	11E
Ina (a): Jefferson	4S	2E

Pool: County	Twp.	Range
Ina North: Jefferson	4S	3E
Inclose: Edgar, Clark	12N	13-14W
Ingraham (b): Clay	4N	8E
Ingraham West (c): Clay	5N	7E
Inman (c): Gallatin	8S	9-10E
Inman Central (c): Gallatin	7-8S	9-10E
Inman E. Consol.: Gallatin	7-8S	10E
Inman N. (c): Gallatin	8S	9E
Inman S. (c): Gallatin	8S	9E
Inman W. Cons.: Gallatin	7-8S	9-10E
Iola Consol. (b): Clay, Effingham	5-6N	5E
Iola South: Clay	4N	5E
Iola West (a): Clay	5N	5E
Iron: White	6S	8E
Irvington: Washington	1S	1W
Iuka: Marion	2N	5E
Johnsonville Consol.: Wayne	1N-1S	6E
Johnsonville North: Wayne	1N	6E
Johnsonville South (b): Wayne	1S	6E
Johnsonville W (b): Wayne	1N	5-6E
Junction: Gallatin	9S	9E
Junction North: Gallatin	8-9S	9E
Keensburg Cons. (c): Wabash	2S	13-14W
Keensburg E (a): Wabash	2S	13W
Keensburg S: Wabash	2-3S	13W
Keenville: Wayne	1S	5E
Kell (a): Jefferson	1S	3E
Kenner: Clay	3N	5-6E
Kenner North: Clay	3N	5-6E
Kenner South: Clay	2N	5E
Kenner West: Clay	3N	5E
Keyesport: Clinton	3N	2W
King: Jefferson	3-4S	3E
Kinmundy: Marion	4N	3E
Laclede (b): Fayette	5N	4E
Lakewood: Shelby	10N	2-3E
Lancaster: Wabash, Lawrence	1-2N	13W
Lancaster Central: Wabash	1N	13W
Lancaster East: Wabash	2N	13W
Lancaster N: Lawrence	2N	13W
Lancaster South: Wabash	1N	13W
Lancaster W (c): Edwards, Wabash	1N	14W
Leech Consol. (c): Wayne, White	3S	9E
Lexington: Wabash	1S	14W
Lillyville: Cumberland, Effingham	8-9N	6-7E
Livingston: Madison	6N	6W
Livingston S.: Madison	6N	6W

Pool: County	Twp.	Range
Locust Grove: Wayne	1N	9E
Long Branch: Saline, Hamilton	7S	6E
Loudon: Fayette, Effingham	6-9N	2-4E
McKinley: Washington	3S	4W
Maple Grove: Edwards	1N	10E
Maple Grove E. (b): Edwards	1N	10,11E,14W
Maple Grove S. (a): Edwards	1N	10E
Marcoe (a): Jefferson	3S	2E
Marine: Madison	4N	6W
Marion: Williamson	9S	3E
Markham City: Jefferson	2-3S	4E
Markham City N: Jefferson, Wayne	2S	4-5E
Markham City W: Jefferson	2-3S	4E
Mason: Effingham	6N	5E
Mason S (c): Effingham, Clay	5-6N	5E
Massilon: Wayne, Edwards	1S	9-10E
Massilon S (a): Edwards	1S	10E
Mattoon (b): Coles	11-12N	7E
Maud Central (c): Wabash	1S	13W
Maud Consol. (c): Wabash	1N,1-2S	13W
Maud N. Cons. (c): Wabash	1-2S,1N	13-14W
Maud West (c): Wabash	1S	13W
Maunie (c): White	6S	10-11E
Maunie N: White	5S	10E
Maunie S: White	6S	10-11E
Maunie W (b): White	6S	10E
Mayberry: Wayne	2-3S	6E
Mayberry North (a): Wayne	2S	6E
Morriam: Wayne	2S	8E
Miletus: Marion	4N	4E
Mill Shoals: White, Hamilton, Wayne	2-4S	7-8E
Mills Prairie: Edwards	1N	14W
Mitchell: Edwards	2S	10E
Mt. Auburn: Christian	15N	2W
Mt. Carmel: Wabash	1N-1S	12W
Mt. Carmel W. (c): Wabash	1S	13W
Mt. Erie (c): Wayne	1S	8E
Mt. Erie North: Wayne	1N	9E
Mt. Erie South (c): Wayne	1S	8E
Mt. Olive: Montgomery	8N	5W
Mt. Vernon: Jefferson	3S	3E
Nason: Jefferson	3S	2E
New Bellair (a): Crawford	8N	13W
New Harmony Consol.: White, Wabash, Edwards	1N, 1-5S	13-14W
New Harmony S (Ill.): White	5S	14W
New Harmony S (Ind.): White	5S	14W
New Haven Consol.: White	7S	11E
New Haven North (c): White	7S	10E
New Haven West (c): Gallatin	7S	10E
Newton (b): Jasper	6N	9E
Newton North (a): Jasper	7N	10E
Newton West (a): Jasper	6N	9E
Noble (c): Richland, Clay	2-4N	8-9E
Noble North (c): Richland	4N	9E
Noble South (c): Richland	3N	9E
Odin: Marion	2N	1-2E
Olney Consol.: Richland	4N	10E
Olney East (c): Richland	4N	10E
Olney South (b): Richland	3N	9-10E
Omaha: Gallatin	7-8S	8E
Omaha East: Gallatin	8S	8E
Omaha West: Saline	7S	7E
Omega (a): Marion	3N	4E
Orchardville: Wayne	1N	5E
Oskaloosa: Clay	3-4N	5E
Panama: Bond, Montgomery	7N	3-4W
Parkersburg Consol.: Richland, Edwards	1-2N	14W
Parkersburg N: Richland	3N	14W
Parkersburg S: Edwards	1N	14W
Parkersburg W: Richland, Edwards	2N	10E
Passport: Clay	4N	8E
Passport S: Richland	4N	9E
Patoka: Marion	4N	1E
Patoka East: Marion	4N	1E
Patoka West: Fayette	4N	1W
Patton (c): Wabash	1N	12W
Patton West (c): Wabash	1N	12W
Phillipstown Cons.: White, Edwards	3-5S	10,11E,14W
Plainview: Macoupin	9N	8W
Posey: Clinton	1N	2W
Raccoon Lake: Marion	1N	1E
Raymond: Montgomery	10N	4-5W
Reservoir: Jefferson	1S	3E
Richview: Washington	2S	1W
Ridgway (a): Gallatin	8S	8E
Riffle: Clay	4N	6E
Rinard (a): Wayne	2N	7E
Ritter: Richland	3N	10-11E
Roaches: Jefferson	2S	1E
Roaches North: Jefferson	2S	1E
Roby: Sangamon	15N	3W
Rochester: Wabash	2S	13W
Roland: White, Gallatin	6-7S	8E
Roland West: Saline	7S	7E

Pool: County	Twp.	Range
Roundprairie (c): Wayne	1S	6E
Ruark: Lawrence	2N	12W
Rural Hill: Hamilton	6-7S	5-6E
Rural Hill N (a): Hamilton	5S	5E
Rural Hill West: Hamilton	6S	5E
Russellville (gas): Lawrence	4-5N	10-11W
St. Francisville East: Lawrence	2N	11W
St. Jacob: Madison	3N	6W
St. James: Fayette	5-6N	2-3E
St. Paul: Fayette	5N	3E
Ste. Marie: Jasper	5N	14W
Ste. Marie East: Jasper	6N	14W
Ste. Marie West: Jasper	6N	10E
Sailor Springs Cons.: Clay, Effingham	3-6N	6-7E
Sailor Springs Central: Clay	4N	8E
Sailor Springs East: Clay	4N	8E
Sailor Springs N (b): Clay	4N	8E
Sailor Springs S (c): Clay	3N	7E
Sailor Springs W (c): Clay	4N	7E
Salem: Marion	1-2N	1-2E
Samsville (a): Edwards	1N	11E
Samsville North: Edwards	1N	14W
Sandoval West: Clinton	2N	1W
Santa Fe (a): Clinton	1N	3W
Schnell: Richland	2N	9E
Seminary: Richland	2N	10E
Sesser: Franklin	5S	1-2E
Shattuc: Clinton	2N	1W
Shawneetown (a): Gallatin	9S	9E
Shawneetown North: Gallatin	9S	10E
Shelbyville (b): Shelby	11N	4E
Sims (c): Wayne	1S	6E
Sims North (c): Wayne	1S	6E
Sorento (b): Bond	6N	4W
Sparta South (a): Randolph	5S	5W
Springerton (c): Hamilton	4S	7E
Stanford: Clay	3N	7-8E
Stanford South: Clay	2N	7E
Stanford West: Clay	3N	7E
Stewardson: Shelby	10N	5E
Stokes-Brownsville: White	5-6S	8-9E
Storms: White	6S	9-10E
Stringtown: Richland	4-5N	11E-14W
Stringtown E. (a): Richland	4N	14W
Sumner: Lawrence	4N	12W
Sumpter: White	4S	9E
Sumpter South: White	5S	9E
Tamaroa: Perry	4S	1W
Taylor Hill: Franklin	5S	4E
Thackeray: Hamilton	5S	7E
Thompsonville (a): Franklin	7S	4E
Thompsonville E.: Franklin	7S	4E
Thompsonville N.: Franklin	7S	4E
Toliver (a): Clay	5N	6E
Toliver East: Clay	5N	6-7E
Tonti: Marion	2-3N	2E
Trumbull: White	5S	9E
Valier: Franklin	6S	2E
Waggoner (a): Montgomery	11N	5W
Wakefield (a): Jasper	5N	9E
Walpole: Hamilton	6-7S	6E
Waltonville: Jefferson	3S	2E
Waverly (gas): Morgan	13N	8W
Weaver: Clark	11N	10W
West End: Hamilton, Saline	7S	5E
West Frankfort: Franklin	7S	2-3E
West Frankfort S (c): Franklin	7S	2-3E
West Liberty (c): Jasper	5N	10E
Westfield East: Clark	11-12N	14W
Westfield North: Coles	12N	14W
Whittington: Franklin	5S	3E
Whittington S: Franklin	6S	3E
Whittington W: Franklin	5S	2E
Williams: Jefferson	3S	2E
Willow Hill Cons. (c): Jasper	6-7N	10E
Willow Hill East: Jasper	6-7N	10-11E
Willow Hill N (c): Jasper	7N	10E
Woburn Consol.: Bond	6N	2W
Woburn South (c): Bond	6N	2W
Woodlawn: Jefferson	2-3S	1-2E
Xenia: Clay	2N	5E
Zenith: Wayne	2N	5E
Zenith South: Wayne	1N	5E
Blairsville West: Hamilton	4S	7E

(a) Abandoned.
(b) Abandoned, revived.
(c) Consolidated with other pools.

Date of issue: May 11, 1951.

ABBREVIATIONS USED IN THIS REPORT

Abd.—Abandoned
BO—Barrels of oil
BOF—Barrels of oil flowing
BOP—Barrels on pump
BW—Barrels of water
C—Center
CDU—Completion data unreported; to be given when available
CO—Cleaning out
COAS—Cleaning out after shot
Comp.—Completed
Crg.—Coring
Csg.—Casing
D & A—Dry and abandoned
Drlg.—Drilling
DST—Drill stem test
E—East ½
Est.—Estimated
Fm.—Formation
Fsg.—Fishing
IP—Initial production
L—Line
Loc.—Location
Ls.—Limestone
MIM—Moving in material
MIRT—Moving in rotary tools
MIST—Moving in standard tools
N—North ½
NE—Northeast ¼
NR—No report
NW—Northwest ¼
PB—Plugged back
POP—Putting on pump
RU—Rigging up
RURT—Rigging up rotary tools
RUST—Rigging up standard tools
S—South ½
SD—Shut down
SDO—Shut down orders
SDR—Shut down for repairs
SE—Southeast ¼
SG—Show of gas
SH—Shale
SIGW—Shut in gas well
SITR—Shut in tank room
SO—Show of oil
SSO—Slight show of oil
Spd.—Spudded or spudding
Ss.—Sandstone
SW—Southwest ¼
Swb.—Swabbing
SWD—Salt water disposal well
Temp. abd.—Temporarily abandoned
Twp.—Township
TD—Total depth
Tstg.—Testing
UR—Underreaming
W—West ½
WF—Wildcat far (more than 2 miles from production)
WN—Wildcat near (½ to 2 miles from production)
WOC—Waiting for cement to set
WOST—Waiting on standard tools

330′ S—330 feet from the south line

(67006—13M—4-50) 2

553.2805
ILL
cop.1

THE LIBRARY OF THE
JUL 10 1951
UNIVERSITY OF ILLINOIS

State of Illinois
Adlai E. Stevenson, Governor
Department of Registration and Education
Noble J. Puffer, Director

Division of the
STATE GEOLOGICAL SURVEY
M. M. Leighton, Chief
Urbana, Illinois

No. 175 OIL AND GAS DRILLING REPORT For May 1951

Monthly Report
OIL AND GAS DRILLING IN ILLINOIS

By

Virginia Kline and W. W. Hallstein

Summary by Counties

	Completed Wells	Producing Wells	Drilling Wells	Locations	Permits to Drill° Total	Permits to Drill° Wildcat
Adams	0	0	1	0	0	0
Alexander	0	0	1	1	0	0
Bond	2	0	3	1	4	2
Bureau	0	0	0	1	1	1
Christian	3	1	2	0	1	1
Clark	2	0	8	0	22	5
Clay	20	4	14	8	15	9
Clinton	16	7	15	1	17	8
Coles	0	0	2	0	3	0
Crawford	3	1	4	0	26	2
Cumberland	0	0	0	0	8	0
DeWitt	0	0	1	0	0	0
Douglas	0	0	0	0	1	1
Edgar	1	0	5	3	4	3
Edwards	7	1	4	2	10	3
Effingham	3	1	1	0	1	1
Fayette	9	4	4	0	10	6
Franklin	0	0	5	3	23	3
Gallatin	10	4	10	3	11	3
Greene	0	0	1	0	0	0
Hamilton	24	8	33	4	43	6
Jackson	0	0	1	0	1	1
Jasper	1	1	2	1	2	1
Jefferson	7	2	6	0	10	6
Kankakee	0	0	0	0	14	0
Lawrence	6	1	6	1	2	0
Logan	1	0	0	1	0	0

(Continued on page 3)

Summary by Counties (Concluded)

	Completed Wells	Producing Wells	Drilling Wells	Locations	Permits to Drill°	
					Total	Wildcat
Macoupin	4	0	1	0	3	2
Madison	7	3	2	0	4	1
Marion	5	0	0	0	3	3
Montgomery	1	0	0	2	3	0
Perry	1	0	0	0	0	0
Pope	0	0	1	0	0	0
Pulaski	0	0	1	0	0	0
Richland	17	5	11	1	11	4
Saline	1	0	2	0	1	1
Schuyler	1	0	0	0	0	0
Shelby	2	0	2	2	4	1
Tazewell	0	0	1	0	0	0
Wabash	19	11	17	2	21	4
Washington	5	1	3	3	7	5
Wayne	19	6	15	1	21	7
White	25	12	36	4	34	5
Winnebago	0	0	1	0	0	0
	222	73	222	45	341	95

o Issued by Department of Mines and Minerals, Springfield, Illinois, April 28 through May 29, 1951.

Average Initial Production of Oil Wells
By Years, 1937 - 1949
and by Months, January 1950 - May 1951

	Oil Wells	Total IP	Ave. IP/Well	1950	Oil Wells	Total IP	Ave. IP/Well
1937	284	78,499	276	July	152(5)	11,316	74
1938	1,984	543,958	274	Aug.	139(6)	13,404	96
1939	2,946	1,117,750	379	Sept.	152(2)	12,714	84
1940	3,064	1,753,171	572	Oct.	121(2)	9,212	76
1941	2,912	807,784	278	Nov.	94(4)	8,158	87
1942	1,167	211,639	181	Dec.	114(4)	10,336	91
1943	1,064	130,712	123		1,335	105,080	79
1944	1,296	143,717	119	1951			
1945	1,178	161,452	137	Jan.	87(2)	8,409	97
1946	1,419	173,336	122	Feb.	76(3)	5,238	69
1947	1,152	108,807	94	Mar.	35(2)	2,698	77
1948	1,363	149,595	110	Apr.	61(3)	6,097	100
1949	1,486	136,132	92	May	74(1)	7,672	103
1950							
Jan.	103(9)*	7,257	70				
Feb.	67(4)	5,415	81				
Mar.	56(1)	3,630	65				
Apr.	80(1)	5,272	66				
May	119(3)	8,366	70				
June	138(8)	10,000	72				

* Figures in parentheses indicate number of old wells reworked included in totals.

New Pools in May:

Pana, Christian County (Collins Bros. #1 R. T. Jones, 3-11N-1E); Pinkstaff, Lawrence County (Cherry & Beebe #1 W. E. Conrad, 9-4N-11W); Okawville, Washington County (E. A. Obering #1 Baldwin, 15-1S-4W); Bellmont, Wabash County (George Ellison #1 Epler, 36-1S-14W).

Extensions to Pools in May:

Inman West Consol., Gallatin County (H. E. Howard #1 M. Mills, 26-8S-9E); Eberle, Effingham County (Robinson-Puckett #1 Becker, 23-6N-6E); Clay City-Noble Consol., Clay County (W. W. Toler #1 Manker, 17-3N-8E); Ellery West, Wayne County (McGregor #1 R. Fisher, 34-2S-9E); Calhoun Central, Richland County (George & Wrather #1 Beach, 10-2N-10E); Maunie South, White County (Farrell & Ripley #1 Westergard Heirs, 30-6S-11E).

Pools Abandoned in May:

Roby in Sangamon County, and Ste. Marie East in Jasper County.

Well Completions in Illinois
Summary by Years, 1936-1949
and by Months, January 1950 - May 1951

	Pool Wells			Wildcat Wells				
	Oil	Gas	Dry	New Pools	Extensions	Dry Near(a)	Dry Far(b)	Total
1936	48	3	9	1	1	31(c)		93
1937	262	1	58	10	14	104		449
1938	1,957	26	176	17	10	350		2,536
1939	2,916	24	199	28	2	448		3,617
1940	3,015	15	220	31	18	475		3,755
1941	2,827	13	375	46	40	507		3,807
1942	1,078	13	376	43	48	158	303	2,017
1943	987	9	353	28	66	151	217	1,811(20)*
1944	1,158	6	413	29	42	122	233	2,003(12)
1945	1,021	0	297	26	47	181	206	1,778(15)
1946	1,293	4	448	32	58	256	288	2,379(17)
1947	998	7	528	28	69	245	193	2,068(22)
1948	1,228	13	641	28	47	350	203	2,510(21)
1949	1,350	4	673	24	69	351	302	2,773(32)
1950								
Jan.	91	0	37	3	5	20	25	181(5)
Feb.	56	0	24	1	7	18	26	132(1)
Mar.	49	1	46	2	5	21	21	145(1)
Apr.	75	0	58	0	4	39	19	195
May	109	1	63	2	9**	40	19	243(3)
June	117	2	76	4	11	38	27	275(2)
July	144	1	107	1	4	55	30	342(2)
Aug.	127	2	89	2	7	41	30	298(3)
Sept.	144	1	93	3	5**	37	29	312(1)
Oct.	112	1	100	2	6	23	29	273(1)
Nov.	81	3	76	3**	8	46	30	247(1)
Dec.	105	4	92	2	6	39	26	274(3)
	1,210	16	861	25	77	417	311	2,917(23)
1951								
Jan.	81	1	47	0	4	23	16	172
Feb.	71	0	37	3	1	8	14	134(2)
Mar.	32	1	38	0	2	16	8	97(1)
Apr.	56	0	40	2	1	20	19	138(1)
May	64	0	83	4	6	42	24	223(1)

(a) One-half mile to two miles from nearest production.
(b) Over two miles from nearest production.
(c) Total wildcats (Nears and fars not distinguished until 1941).
* Figures in parentheses refer to number of producing wells included in total which had previously been completed as dry holes.
** Includes one gas well.

Permits to Drill Wells*
Summary by Years, 1943-1949
and by Months, January 1950 - May 1951

	Wildcat	Pool	SWD	Structure Tests	Wells Reworked: Wildcat	Wells Reworked: Pool	Wells Reworked: Other	Secondary Recov.: Water Input	Secondary Recov.: Gas, Air Inputs	Total
1943	557	1,323	37	20	42	192	24	39	135	2,369
1944	674	1,581	27	60	37	205	142	54	23	2,803
1945	524	1,450	19	53	29	170	150	112	7	2,514
1946	705	1,732	15	102	15	98	79	82	18	2,846
1947	589	1,615	8	126	21	109	106	155	3	2,732
1948	727	2,107	8	185	5	85	101	509	1	3,728
1949	871	2,155	26	20	19	78	187	153	5	3,514
1950										
Jan.	52	101	2	0	1	1	8	23	1	189
Feb.	42	81	0	0	0	4	17	70	0	214
Mar.	37	130	0	2	2	6	6	0	0	183
Apr.	59	230	0	0	1	5	7	30	0	332
May	94	193	1	13	1	6	7	13	0	328
June	83	223	1	24	1	8	4	11	0	355
July	121	274	0	23	4	9	12	38	0	481
Aug.	66	235	3	22	1	6	14	11	0	358
Sept.	83	271	4	29	3	9	13	22	0	434
Oct.	106	196	4	20	2	4	13	60	0	405
Nov.	98	182	5	6	1	6	20	2	0	320
Dec.	80	137	1	12	2	3	20	22	0	277
	921	2253	21	151	19	67	141	302	1	3876
1951										
Jan.	53	122	2	3	1	4	14	19	0	218
Feb.	41	132	0	3	0	2	14	31	0	223
Mar.	46	76	3	8	0	2	10	21	0	166
Apr.	63	134	1	11	2	3	13	11	0	238
May	95	164	2	17	5	7	23	28	0	341

* Permits to drill are issued by the Dept. of Mines & Minerals, Springfield, Ill.

Wells in the New Pools*, May 29, 1951 (a)

County and Pool	Producing Wells	Abandoned Wells	Dry Holes	Drilling Wells	Locations
Bond: Beaver Creek North	3	1	7	0	0
Sorento	2	5	5	1	0
Woburn Consol.	68	3	25	0	0
Bond, Clinton: Beaver Creek	5	6	12	1	0
Bond, Montgomery: Panama	2	8	11	0	0
Christian: Assumption	4	0	0	0	0
Assumption North	126	11	16	1	0
Edinburg	1	0	0	0	0
Mt. Auburn	2	2	5	0	0
Pana	1	0	0	0	0
Clark: Weaver	24	4	7	0	0
Westfield East	7	3	18	0	0
Clay: Bible Grove South	2	0	4	0	0
Clay City North	12	3	10	0	0
Clay City West	13	4	8	0	0
Flora	21	10	14	0	0
Flora South	2	1	5	0	0
Hord	3	0	2	0	0
Ingraham	26	4	12	2	3
Iola South	15	0	9	0	0
Kenner	41	3	13	0	0
Kenner North	29	4	9	0	1
Kenner South	1	0	2	0	0
Kenner West	30	1	5	0	0
Oskaloosa	36	0	9	0	0
Passport	45	3	19	0	0
Riffle	4	1	5	0	0
Sailor Springs Central	1	0	2	1	1
Sailor Springs East	5	4	2	0	0
Sailor Springs North	1	1	3	0	0
Stanford	13	4	13	0	0
Stanford South	13	4	5	0	0
Stanford West	1	2	6	0	0
Toliver East	4	0	8	0	0
Xenia	1	0	5	0	0
Clay, Effingham: Sailor Springs Cons.	559	58	197	4	1
Iola Consolidated	167	34	54	0	0
Clay, Wayne, Richland, Jasper:					
Clay City-Noble Consolidated	2297	626	708	7	1
Clinton: Bartelso East	4	0	3	0	0
Bartelso South	2	0	2	0	0
Bartelso West	3	4	8	0	0
Beaver Creek South	31	3	33	2	0
Boulder	30	6	14	0	0
Carlyle North	38	0	19	0	0
Centralia West	6	3	9	0	0
Frogtown North	9	0	1	6	0
Hoffman	23	27	12	0	0

(a) For alphabetical list of oil and gas fields in Illinois, see page 55.

Wells in the New Pools*, May 29, 1951 (Continued)

County and Pool	Producing Wells	Abandoned Wells	Dry Holes	Drilling Wells	Locations
Keyesport	10	1	9	0	0
Posey	1	1	6	0	0
Sandoval West	1	0	3	0	0
Shattuc	26	1	19	0	0
Clinton, Marion: Centralia	484	511	81	0	0
Coles: Mattoon	386	33	75	1	0
Westfield North	1	1	7	0	0
Cumberland: Hidalgo North	1	0	1	0	0
Cumberland, Effingham: Lillyville	8	0	7	0	0
Edgar: Dudley	57	7	37	0	1
Elbridge	35	2	7	1	0
Grandview	4	7	11	1	0
Edgar, Clark: Inclose	1	11	14	0	0
Edwards: Albion East	31	2	20	0	1
Bone Gap	11	9	6	0	0
Bone Gap East	1	1	5	0	0
Bone Gap South	15	1	11	1	0
Browns South	1	1	3	0	0
Ellery South	3	2	7	0	0
Maple Grove	26	13	19	0	0
Maple Grove East	16	3	11	0	0
Mills Prairie	1	0	2	0	0
Mitchell	2	0	3	0	0
Parkersburg South	4	2	9	0	0
Samsville North	10	4	9	0	0
Edwards, Wabash: Browns	40	7	16	0	0
Edwards, Wayne: Bennington	42	3	10	0	0
Ellery	2	1	0	0	0
Edwards, White: Albion Consolidated	295	33	99	6	0
Effingham: Bible Grove North	4	3	3	0	0
Eberle	6	0	2	0	0
Elliottstown	1	0	1	0	0
Evers South	1	0	1	0	0
Mason	1	8	5	0	0
Fayette: Laclede	2	1	3	0	0
Pansoka West	15	0	6	0	0
St. James	153	36	20	0	0
St. Paul	11	3	6	0	0
Fayette, Effingham: Louden	2016	190	213	3	0
Franklin: Akin	14	1	11	0	0
Akin West	5	0	5	1	0
Benton	154	89	17	0	0
Benton North	44	5	18	0	0
Bessie	1	0	2	0	0
Christopher	1	0	0	0	0

Wells in the New Pools*, May 29, 1951 (Continued)

County and Pool	Producing Wells	Abandoned Wells	Dry Holes	Drilling Wells	Locations
Ewing	7	1	11	0	0
Sesser	20	3	13	1	0
Taylor Hill	1	0	3	0	0
Thompsonville East	6	0	4	0	0
Thompsonville North	57	13	42	0	0
Valier	1	0	1	0	0
West Frankfort	63	1	32	1	1
Whittington	16	1	24	0	0
Whittington South	10	0	4	0	0
Whittington West	11	2	5	0	0
Gallatin: Ab Lake	1	1	1	0	0
Ab Lake West	1	0	1	0	0
Cottonwood	6	0	9	0	0
Inman East Consol.	271	22	52	2	0
Inman West Consol.	129	17	83	4	1
Junction	17	1	14	0	0
Junction North	2	2	8	0	0
Omaha	41	3	32	0	0
Omaha East	1	0	2	0	0
Shawneetown North	1	0	1	0	0
Hamilton: Aden South	17	0	8	2	0
Belle Prairie	10	1	13	0	0
Blairsville West	6	0	5	5	0
Bungay Consolidated	131	20	60	9	0
Cantrell	12	5	5	0	0
Cantrell South	10	0	4	0	1
Dahlgren	7	35	11	0	0
Dale-Hoodville Cons.	374	101	69	4	0
Flannigan	5	0	6	0	0
Rural Hill	273	46	81	5	0
Rural Hill West	1	0	1	0	0
Thackeray	47	3	19	1	0
Walpole	89	2	40	3	0
Hamilton, Saline: West End	9	2	9	0	1
Jackson: Elkville	1	0	3	0	0
Jasper: Bogota	6	1	4	0	0
Bogota South	22	1	10	0	0
Hidalgo	1	2	4	0	0
Hunt City South	2	0	3	0	0
Newton	2	2	3	1	0
Ste. Marie	16	6	9	0	0
Ste. Marie West	2	0	4	0	0
Willow Hill East	13	4	19	0	0

Wells in the New Pools*, May 29, 1951 (Continued)

County and Pool	Producing Wells	Abandoned Wells	Dry Holes	Drilling Wells	Locations
Jefferson: Belle Rive	4	1	6	0	0
Boyd	109	5	10	0	0
Coil West	10	5	5	0	0
Cravat	9	2	4	0	0
Divide	7	4	7	0	0
Divide East	33	4	16	0	0
Divide South	4	0	7	0	0
Divide West	42	4	8	0	0
Fitzgerrell	1	0	2	0	0
Ina North	1	0	3	0	0
King	32	6	30	0	0
Markham City	11	8	9	0	0
Markham City West	29	3	12	1	0
Mt. Vernon	3	4	8	0	0
Nason	1	0	1	0	0
Reservoir	3	0	2	0	0
Roaches	5	8	10	0	0
Roaches North	33	1	6	0	0
Waltonville	3	1	6	0	0
Williams	14	1	4	0	0
Woodlawn	130	45	30	0	0
Jefferson, Marion: Dix	88	12	18	0	0
Jefferson, Wayne: Markham City North	10	6	7	0	0
Lawrence: Beman	12	9	4	0	0
Beman East	3	2	3	0	0
Helena	2	3	10	0	0
Lancaster North	1	0	2	0	0
Pinkstaff	1	0	0	0	0
Ruark	18	4	24	0	0
Russellville (gas)	1	59	15	0	0
St. Francisville East	14	0	6	1	0
Summer	1	1	5	0	0
Macoupin: Carlinville North	2	4	1	0	0
Plainview	1	0	5	0	0
Madison: Livingston	29	6	68	1	0
Livingston South	10	1	19	0	0
Marine	136	8	27	0	0
St. Jacob	44	10	6	0	0
Marion: Alma	2	2	4	0	0
Exchange	2	0	4	0	0
Iuka	1	2	3	0	0
Kinmundy	1	0	7	0	0
Miletus	12	2	5	0	0
Odin	18	11	9	0	0
Patoka	99	71	32	0	0
Patoka East	52	7	7	0	0
Raccoon Lake	32	0	8	0	0
Salem	2029	441	92	0	0
Tonti	80	14	14	0	0

Wells in the New Pools*, May 29, 1951 (Continued)

County and Pool	Producing Wells	Abandoned Wells	Dry Holes	Drilling Wells	Locations
Marion, Clinton: Fairman	27	14	22	0	0
Montgomery: Mt. Olive	2	5	7	0	0
Raymond	1	9	22	0	0
Morgan: Waverly (gas)	8	0	3	0	0
Perry: Craig	1	0	0	0	0
Tamaroa	1	3	3	0	0
Richland: Amity	2	2	6	0	0
Bonpas	18	1	17	2	0
Calhoun Central	2	0	1	0	0
Calhoun East	5	0	9	0	0
Calhoun North	1	1	3	0	0
Claremont	1	0	2	0	0
Olney Consol.	63	25	44	2	0
Olney South	7	3	8	1	0
Parkersburg North	1	0	1	0	0
Passport South	2	0	4	0	0
Ritter	2	1	8	0	0
Schnell	2	2	6	0	0
Seminary	6	2	6	0	0
Stringtown	30	2	16	0	0
Richland, Edwards: Parkersburg Cons.	131	22	36	1	1
Parkersburg West	6	2	10	0	0
Richland, Jasper: Dundas East	43	6	33	2	0
Richland, Wayne: Calhoun Consol.	77	15	42	0	0
Saline: Eldorado	2	1	4	0	0
Omaha West	1	0	2	0	0
Roland West	1	0	5	0	0
Saline, Hamilton: Long Branch	3	0	11	0	0
Shelby: Clarksburg	1	1	4	0	0
Lakewood	12	0	8	0	0
Shelbyville	1	4	6	0	0
Stewardson	6	0	1	0	0
Wabash: Bellmont	1	0	0	2	0
Browns East	41	7	16	0	0
Friendsville Central	3	0	3	0	0
Friendsville North	9	4	19	0	0
Keensburg South	4	1	15	0	0
Lancaster Central	6	7	6	0	0
Lancaster East	3	1	9	0	0
Lancaster South	5	1	7	0	0
Lexington	8	2	11	0	0
Mt. Carmel	299	104	74	0	0
Rochester	26	8	20	0	0
Wabash, Edwards: Berryville Cons.	13	4	21	0	0
Wabash, Lawrence: Lancaster	72	26	35	0	0

Wells in the New Pools*, May 29, 1951 (Continued)

County and Pool	Producing Wells	Abandoned Wells	Dry Holes	Drilling Wells	Locations
Washington: Cordes	98	44	14	0	0
Dubois	14	5	9	1	0
Dubois West	1	0	4	0	0
Irvington	77	13	11	0	0
McKinley	14	3	12	0	0
Okawville	1	0	0	0	1
Richview	1	0	5	0	0
Wayne: Barnhill	37	41	21	0	0
Cisne North	9	2	7	0	0
Coil	13	4	10	0	0
Covington South	4	4	7	0	0
Ellery West	28	0	11	4	0
Fairfield	62	5	28	0	0
Fairfield East	1	0	3	0	0
Goldengate North	3	0	1	0	0
Goldengate West	1	0	2	0	0
Half Moon	17	1	5	0	0
Johnsonville Consol.	330	48	72	0	0
Johnsonville North	1	0	4	0	0
Johnsonville South	14	6	12	0	0
Johnsonville West	14	4	14	1	0
Keenville	32	3	13	1	0
Locust Grove	4	0	3	2	0
Mayberry	3	4	6	0	0
Merriam	1	0	2	0	0
Mt. Erie North	4	3	13	0	0
Orchardville	3	0	2	1	0
Zenith	2	0	4	0	0
Zenith South	12	2	8	0	0
Wayne, Edwards: Massilon	3	0	3	0	0
Wayne, Hamilton: Aden Consolidated	69	20	22	0	0
Wayne, White: Goldengate Consolidated	104	42	54	3	0
White: Bond	1	0	3	0	0
Burnt Prairie South	1	0	1	0	0
Carmi North	3	0	4	0	0
Centerville	4	1	6	0	0
Centerville East	72	10	24	0	0
Concord	86	13	18	0	0
Concord Central	8	1	4	1	0
Concord East Consol.	7	1	12	0	0
Concord North	4	0	4	0	0
Concord South	2	2	7	0	0
Crossville	1	5	4	0	0
Enfield	1	1	4	0	0
Epworth	8	3	7	0	0
Epworth East	6	2	4	2	0
Gossett	2	1	4	4	1
Herald North	5	0	5	0	0
Iron	35	35	18	1	0

Wells in the New Pools*, May 29, 1951 (Continued)

County and Pool	Producing Wells	Abandoned Wells	Dry Holes	Drilling Wells	Locations
Maunie North	42	8	13	0	0
Maunie South	101	19	28	1	0
Maunie West	1	1	3	1	0
New Harmony South	1	5	5	0	0
New Harmony South (Ind.)	6	0	2	0	0
New Haven Consol.	25	2	7	0	0
Stokes-Brownsville	151	38	50	1	0
Storms	155	50	34	2	0
Sumpter	4	1	9	0	0
Sumpter South	9	0	12	0	0
Trumbull	14	6	13	0	0
White, Edwards: Phillipstown Cons.	277	44	122	2	0
White, Gallatin: Herald	161	22	94	4	0
Herald East	38	2	26	0	0
Roland	189	32	64	1	1
White, Hamilton, Wayne: Mill Shoals	143	43	52	0	0
White, Wabash, Edwards:					
New Harmony Consolidated	1365	392	376	14	2
Williamson: Marion	1	0	0	0	0
	17,442	4,201	5,486	137	19

* Fields discovered since January 1, 1937, with the exception of those which have been abandoned. For names of abandoned pools, see pages 18, 19 and 55.

Illinois Completions and Production
Since January 1, 1936

	Completions°	Producing Wells	Production (Thousands of barrels) New Fields	Old Fields 1,2/	Total 3/
1936	93	52			4,445
1937	449	292	2,884	4,542	7,426
1938	2,536	2,010	19,771	4,304	24,075
1939	3,617	2,970	90,908	4,004	94,912
1940	3,755	3,080	142,969	4,678	147,647
1941	3,807	2,925	128,993	5,145	134,138
1942	2,017	1,179	101,837	4,753	106,590
1943	1,791	1,090(20)a/	77,581	4,675	82,256
1944	1,991	1,229(12)	72,946	4,467	77,413
1945	1,763	1,094(15)	70,839	4,371	75,210
1946	2,362	1,387(17)	70,174	5,123	75,297
1947	2,046	1,102(22)	61,455	5,004	66,459
1948	2,489	1,316(21)	59,623	5,185	64,808
1949	2,741	1,447(32)	58,571	5,930	64,501
1950					
January	176	99(5)	4,609	511	5,120
February	131	64(1)	4,360	466	4,826
March	144	57(1)	4,921	545	5,466
April	195	79	4,538	500	5,038
May	240	121(3)	4,733	556	5,289
June	273	134(2)	4,590	524	5,114
July	340	150(2)	4,632	525	5,157
August	295	138(3)	4,843	556	5,399
September	311	153(1)	4,681	515	5,196
October	272	121(1)	4,759	544	5,303
November	246	95(1)	4,466	500	4,966
December	271	117(3)	4,556	492	5,048
	2,894	1,328(23)	55,688	6,234	61,922
1951					
January	172	86	4,644	520	5,164
February	132	75(2)	3,872	439	4,311
March	96	35(1)	4,456	521	4,977
April	137	59(1)	4,300*	466*	4,766**
May	222	74(1)	4,654*	525*	5,179**

* Estimated by Illinois State Geological Survey.

** Estimated by Illinois State Geological Survey from Oil and Gas Journal Report.

1/ Production figures based on information furnished by oil companies and pipe line companies.

2/ Includes Devonian production at Sandoval and Bartelso.

3/ From the U. S. Bureau of Mines, except for the two latest months.

o Includes only oil and gas producers and dry holes.

a/ Figures in parentheses refer to number of producing wells included in total which had previously been completed as dry holes.

ECONOMIC STATEMENT

Mineral Economics Section

Crude oil from Illinois is marketed in substantial quantities in both the Central Refining District and in the western part of the Appalachian Refining District (District #2). The table shows the ratio of production in Illinois to runs-to-stills and includes both the Central Refining District and District No. 2 of the Appalachian Refining District.

	Runs-to-stills Central and Appalachian (District No. 2) Refining District*	Production in Illinois* Thousands of barrels	Illinois' Percent of Runs-to-stills
1950			
February	29,201	4,826	16.5
March	34,125	5,466	16.0
April	30,223	5,038	16.7
May	33,287	5,289	15.9
June	33,391	5,114	15.3
July	35,981	5,157	14.3
August	35,306	5,399	15.3
September	31,995	5,196	16.2
October	35,839	5,303	14.8
November	35,683	4,966	13.9
December	36,220	5,048	13.9
1951			
January	39,287	5,164	13.1
February	37,406	4,311	11.5
March	40,232	4,977	12.4
April	35,565**	4,766**	13.4**

* U. S. Bureau of Mines Monthly Petroleum Statements.
** Estimated by Illinois State Geological Survey.

Shipments of Illinois Crude Petroleum
(Thousands of barrels)

	Ill.	Ind.	Ky.	Mich.	N.Y.	Ohio	Penn.	W.Va.
1950								
March	2,210	368	140	190	247	2,738	33	19
April	1,380	225	111	180	304	3,049	45	-
May	1,795	362	114	275	298	2,623	62	19
June	1,956	332	56	178	207	1,658	45	14
July	2,466	339	214	128	266	1,980	54	20
August	2,786	253	1	69	242	2,366	64	-
September	2,186	270	62	10	240	1,660	48	-
October	2,866	367	2	-	324	1,755	30	19
November	2,629	423	1	-	275	1,221	43	-
December	3,082	351	1	-	261	1,333	67	19
1951								
January	2,847	383	-	-	446	1,610	30	15
February	2,881	348	-	214	420	2,139	99	-
March	3,058	377	345	209	420	2,510	209	17

Stocks on hand of Crude Petroleum and Principal Refined Products a/
(In thousands of barrels)

Month (End of Month)	Year	Stocks of Crude Petroleum		Gasoline		Kerosene		Distillate Fuel Oil		Residual Fuel Oil	
		U.S.	Dist. No.2 b/	U.S.	Central Rfg. Dist. c/	U.S.	Central Rfg. Dist. c/	U.S.	Central Rfg. Dist. c/	U.S.	Central Rfg. Dist. c/
April	1945	224,229	74,169	90,804	22,268	8,252	1,510	29,148	4,008	34,418	1,688
April	1946	222,480	81,134	98,744	21,853	10,992	1,464	32,064	4,427	35,206	3,173
April	1947	235,710	70,012	100,990	20,412	9,625	1,112	30,268	2,512	36,455	1,943
April	1948	227,278	66,885	109,829	21,498	12,795	1,993	34,514	4,009	43,301	3,388
April	1949	272,520	82,332	125,351	28,156	19,052	2,882	51,231	7,775	59,668	5,028
April	1950	244,498	68,821	128,057	26,890	13,383	1,968	37,530	4,186	39,979	2,468
May	1950	239,877	68,236	121,035	23,923	17,304	3,124	42,739	6,044	39,482	2,835
June	1950	242,287	67,831	114,074	22,948	21,117	4,204	53,679	8,278	40,124	3,533
July	1950	240,270	68,229	111,055	23,305	23,151	4,922	62,555	10,256	42,165	4,221
August	1950	237,393	68,868	107,067	22,987	25,803	5,565	68,426	11,374	40,979	4,331
September	1950	242,311	72,029	105,748	21,993	27,677	5,924	78,270	12,802	41,966	4,659
October	1950	246,424	75,294	105,764	22,150	28,292	6,138	85,643	15,014	45,004	5,029
November	1950	250,016	76,566	109,005	23,092	25,526	5,611	86,113	13,918	45,048	4,841
December	1950	248,463	77,391	116,769	24,560	19,723	4,212	71,948	10,251	40,750	3,619
January	1951	243,107	75,683	128,479	27,560	16,673	3,545	58,424	8,035	40,317	3,286
February	1951	235,247	72,339	137,243	30,023	13,150	2,292	47,587	6,840	39,409	3,036
March	1951	233,824	72,261	141,456	31,560	13,657	2,090	42,978	6,764	37,516	2,999
April 28,	1951	242,479 d/	e/	137,474	31,511	15,635	2,719	43,859	7,229	36,080	2,973
May 19,	1951	244,383 d/	e/	132,742	30,128	18,725	3,377	48,826	9,107	37,223	3,423

a/ U. S. Bureau of Mines, Monthly Petroleum Statements for April 1945 - March 1951.
b/ Includes the states of Illinois, Indiana, Kansas, Kentucky, Missouri, Michigan, Ohio, Oklahoma
c/ Central Refining District is identical with the Bureau of Mines "Illinois, Indiana, Kentucky, etc." and comprises refineries in Illinois, Indiana, Kentucky, Michigan, Western Ohio and Wisconsin.
d/ U. S. Bureau of Mines.
e/ Not available.

Crude Oil Production in the United States

(Calculated from weekly report of the Oil and Gas Journal)

	Production (Thousands of barrels) January-May 1951	Daily Average Production for May (Thousands of barrels)	Per Cent of Total
Texas	398,465	2,749	45.0
California	145,511	965	15.8
Louisiana	91,599	611	10.0
Oklahoma	75,460	505	8.3
Kansas	46,728	313	5.1
Wyoming	29,104	199	3.3
Illinois	25,249	167	2.7
New Mexico	21,092	143	2.4
Mississippi	15,100	99	1.6
Arkansas	11,950	78	1.3
Colorado	11,673	76	1.2
Eastern Fields	8,994	61	1.0
Michigan	6,201	40	.7
Kentucky	4,240	27	.5
Indiana	4,236	29	.5
Montana	3,541	25	.4
Nebraska	1,384	8	.1
Utah	535	4	.1
Alabama	415	3	-
Florida	240	2	-
	901,717	6,104	100.0

****

The

GEOLOGIC COLUMN FOR SOUTHERN ILLINOIS

and the list of

OIL AND GAS PRODUCING STRATA IN ILLINOIS

formerly included with each issue of the Drilling Report will be furnished at the beginning of each subscription period, as a supplement. Please retain said supplement for your reference.

****

LIST OF POOLS INCORPORATED INTO OTHER POOLS
BY CONSOLIDATION

Original Pool Name	Present Pool Assignment	Date of Consolidation
Aden North	Aden Consol.	1944
Albion North	Albion Consol.	1944
Barnhill East	Goldengate Consol.	1944
Bible Grove Consol.	Sailor Springs Consol.	1949
Bible Grove East	Sailor Springs Consol.	1948
Blairsville	Bungay Consol.	1951
Bonpas West	Parkersburg Consol.	1944
Boos	Clay City-Noble Consol.	1941
Boos East	Clay City-Noble Consol.	1947
Boos North	Clay City-Noble Consol.	1948
Boyleston Consol.	Clay City-Noble Consol.	1948
Brownsville	Stokes-Brownsville	1946
Burnt Prairie	Goldengate Consol.	1947
Calvin	New Harmony Consol. & Phillipstown Consol.	1941
Calvin North	Phillipstown Consol.	1948
Cisne	Clay City-Noble Consol.	1948
Covington	Clay City-Noble Consol.	1944
Covington East	Clay City-Noble Consol.	1948
Cowling	New Harmony Consol.	1947
Dead River	New Haven Consol.	1950
Dundas Consol.	Clay City-Noble Consol.	1948
Enterprise	Clay City-Noble Consol.	1941
Enterprise West	Clay City-Noble Consol.	1941
Friendsville	New Harmony Consol.	1949
Friendsville South	New Harmony Consol.	1949
Gallagher	Calhoun Consol.	1946
Geff	Clay City-Noble Consol.	1947
Geff West	Clay City-Noble Consol.	1948
Grayville	Phillipstown Consol.	1948
Grayville West	Albion Consol.	1949
Griffin	New Harmony Consol.	1941
Hoodville	Dale-Hoodville Consol.	1943
Hoosier	Sailor Springs Consol.	1948
Hoosier North	Sailor Springs Consol.	1948
Ingraham West	Sailor Springs Consol.	1948
Inman	Inman West Consol.	1950
Inman Central	Inman West Consol.	1949
Inman North	Inman West Consol.	1949
Inman South	Inman West Consol.	1950
Keensburg Consol.	New Harmony Consol.	1948
Lancaster West	Berryville Consol.	1949
Leech Consol.	Goldengate Consol.	1948
Mason South	Iola Consol.	1948
Maud Central	New Harmony Consol.	1949
Maud Consol.	New Harmony Consol.	1951
Maud North Consol.	New Harmony Consol.	1951
Maud West	New Harmony Consol.	1948

LIST OF POOLS INCORPORATED INTO OTHER POOLS BY CONSOLIDATION (Continued)

Original Pool Name	Present Pool Assignment	Date of Consolidation
Maunie	Maunie South	1948
Mt. Carmel West	New Harmony Consol.	1948
Mt. Erie	Clay City-Noble Consol.	1944
Mt. Erie South	Clay City-Noble Consol.	1948
New Haven North	Concord East Consol.	1950
New Haven West	Inman East Consol.	1949
Noble	Clay City-Noble Consol.	1948
Noble North	Clay City-Noble Consol.	1948
Noble South	Clay City-Noble Consol.	1948
Olney East	Olney Consol.	1949
Patton	Allendale	1948
Patton West	Allendale	1948
Roundprairie	Johnsonville Consol.	1941
Sailor Springs South	Sailor Springs Consol.	1941
Sailor Springs West	Sailor Springs Consol.	1949
Sims	Johnsonville Consol.	1948
Sims North	Johnsonville Consol.	1945
Springerton	Bungay Consol.	1946
West Frankfort South	West Frankfort	1948
West Liberty	Clay City-Noble Consol.	1941
Willow Hill Consol.	Clay City-Noble Consol.	1948
Willow Hill North	Clay City-Noble Consol.	1947
Woburn South	Woburn Consol.	1950

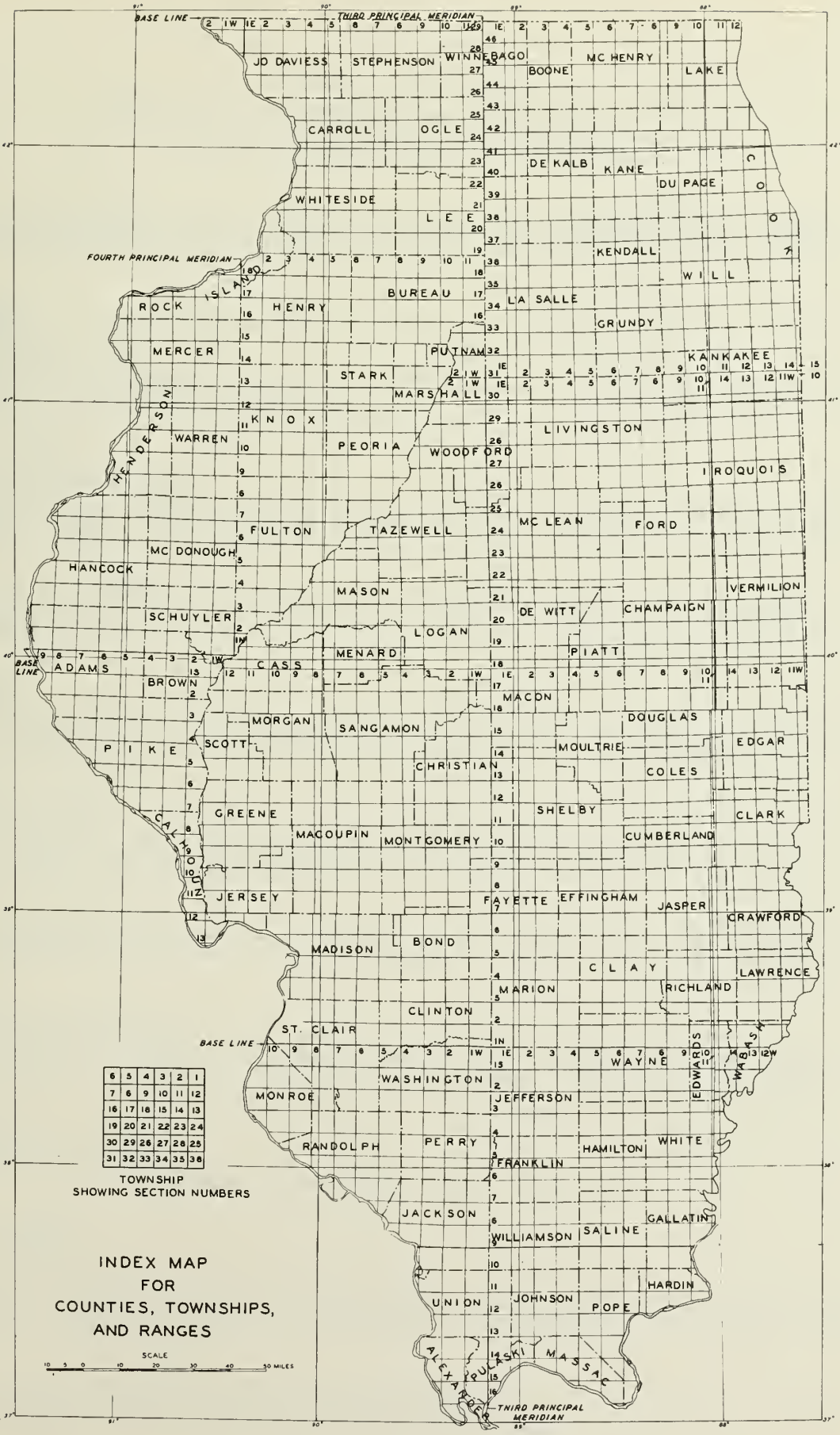

6	5	4	3	2	1
7	8	9	10	11	12
18	17	16	15	14	13
19	20	21	22	23	24
30	29	28	27	26	25
31	32	33	34	35	36

TOWNSHIP
SHOWING SECTION NUMBERS

INDEX MAP
FOR
COUNTIES, TOWNSHIPS,
AND RANGES

DRILLING BY COUNTIES
WELLS COMPLETED BETWEEN MAY 2 AND MAY 29, 1951,
AND WILDCAT WELLS DRILLING ON MAY 29

(Abbreviations used in this report will be found on the last page.)
(Errata, old wells deepened, reconditioned old wells follow list of drilling wells.)

ADAMS COUNTY
2N, 6W, Houstin Twp.
6, 330' from S. line, 500' from E. line, NE SW. W. L. King #1 King. SD 510' 5-29-51 Spd. 5-2-51 WF*

ALEXANDER COUNTY
16S, 2W, Goose Island Twp.
19, 235' from S. line, 310' from E. line, SW NE. Prindle & Vick #1 Petty. SD 1058' 5-29-51 Spd. 8-22-50 WF.

17S, 2W, Dog Tooth Twp.
15, 650' from N. line, 340' from W. line, NW NW. Vick Oil Co. #1 Smith. LOC 5-29-51 WF.

BOND COUNTY
4N, 2W, Tamalco Twp.
6, 660' from N. line, 660' from W. line, Sec. J. W. Eberhardt #1 Enloe. RURT 5-29-51 WF.

4N, 3W, Mills Twp.
34, SE SE NW. J. C. Nickerson #1 M. Harnetiaux. D&A 5-22-51 TD 1147' Bethel ss., top 1136' Spd. 5-8-51 WF.

4N, 4W, Burgess Twp.
34, SW NW SW. D. Baines et al #1 Gnaedinger. Drlg. 1559' 5-29-51 Spd. 5-25-51 WF.

6N, 4W, Shoal Creek Twp.
15, 330' from N. line, 400' from W. line, NW SE. B. Kidd #1 Nash. D&A 5-8-51 TD 2768' Trenton ls., top 2712' Spd. 4-21-51 WN** (Sorento Pool).

BUREAU COUNTY
14N, 9E, Wheatland Twp.
9, NE NE SW. R. J. Rogerty #1 M. Kane. LOC 5-29-51 WF.

CHRISTIAN COUNTY
11N, 1E, Pana Twp.
3, NE NE NE. Collins Bros. #1 R. T. Jones. Comp. 5-15-51 IP 20 BOP & 20 BW TD 2847' PB 1483' Bethel ss., top 1472' Spd. 3-26-51 Shot 30 qts. DISCOVERY WELL OF PANA POOL.

* Wildcat far - more than 2 miles from production.
** Wildcat near - from 1/2 to 2 miles from production.

CHRISTIAN COUNTY (Continued)

11N, 3W, Ricks Twp.
9, NW NW SE. Sun Oil Co. #1 C. E. Clouter. D&A 5-8-51 TD 2210' Devonian ls., top 2070' Spd. 4-26-51 WF.

13N, 1E, Assumption Twp.
22, NW NW NW. F. S. Blunk #1 Cramer. D&A (SO) 5-8-51 TD 2337' Devonian ls., top 2316' Spd. 4-16-51 Acidized 2500 gals. Assumption North Pool.

14N, 1E, Prairieton Twp.
27, SE NE SE. Collins Bros. #1 Ira Traughber. D&A (CDU)*** 5-29-51 Spd. 4-3-41 WN (Assumption North Pool).

14N, 1W, Stonington Twp.
29, SW SE SW. Prater #1 Douglas. Drlg. 1436' 5-29-51 Spd. 5-24-51 WF.

CLAY COUNTY

2N, 5E, Xenia Twp.
2, SE SE NE. Ward W. Dayton #1 I. W. Wommer. D&A 5-15-51 TD 3000' Ste. Genevieve ls., top 2843' Spd. 4-29-51 Kenner South Pool.

3N, 5E, Songer Twp.
11, NE SE NE. Magnolia #1 B. M. Sefton. Drlg. 2827' 5-29-51 Spd. 5-19-51 WN (Kenner North Pool).

12, SW SE SE. Nat'l. Assoc. Pet. Co. #1 A. Barton. D&A (SO) 5-22-51 TD 3009' St. Louis ls., top 2994' Spd. 4-21-51 Kenner North Pool.

3N, 6E, Harter Twp.
3, NE NE SW. Shulman Bros. #1 H. F. Harrison. Drlg. 2287' 5-29-51 Spd. 5-22-51 WF.

3N, 7E, Stanford Twp.
28, 330' from N. line, 230' from W. line, SE SW. Sam Lewis & Sons #1 Thompson. D&A 5-15-51 TD 3080' Ste. Genevieve ls., top 2968' Spd. 4-21-51 Stanford West Pool.

36, NE NE NW. C. E. Skiles #1 E. Moseley. LOC 5-29-51 WN (Stanford Pool).

3N, 8E, Clay Twp.
17, SW NE SE. W. N. Toler #1 Manker. Comp. 5-22-51 IP 40 BOP TD 2924' Aux Vases ss., top 2911' Spd. 4-20-51 Shot 20 qts. EXTENSION TO CLAY CITY-NOBLE CONS. POOL.

4N, 5E, Oskaloosa Twp.
6, SW NE SW. J. N. Rudy #1 Ernest-Wade Comm. Drlg. 2892' 5-29-51 Spd. 5-20-51 WF.

14, NW NE NW. Shulman Bros. #3 Jeffers Comm. D&A 5-22-51 TD 2631' Ste. Genevieve ls., top 2574' Spd. 5-8-51 Iola South Pool.

4N, 6E, Louisville Twp.
9, NE SE SW. Tuley & Carter #1 L. V. Dillman. D&A 5-22-51 TD 2898' Ste. Genevieve ls., top 2763' Spd. 5-10-51 WN (Riffle Pool).

*** Completion data unreported; will be given when available; not included in total completions for month.

CLAY COUNTY (Continued)

4N, 7E, Hoosier Twp.

22, SE SE NW. Magnolia #1 Tolliver-Fields. D&A (SO) 5-8-51 TD 3080' PB 2887' Ste. Genevieve ls., top 2937' Spd. 3-9-51 Shot 30 qts. Acidized 3000 gals. WN (Sailor Springs Cons. Pool).

4N, 8E, Pixley Twp.

1, SE SE NW. T. B. Dirickson #1 J. Klingler. Esg. 2000' 5-29-51 Spd. 5-24-51 WN (Passport Pool).

4, SE SE NW. C. E. Skiles Oil Corp. #2 F. Kessler. D&A 5-8-51 TD 2997' Ste. Genevieve ls., top 2952' Spd. 4-25-51 Ingraham Pool.

5, SW SW NE. Skiles Oil Corp. #1 V. Cox et al. Drlg. 1670' 5-29-51 Spd. 5-26-51 WN (Ingraham Pool).

7, SW SE SE. Aurora Gas #1 Ditter. D&A 5-29-51 TD 3098' Ste. Genevieve ls., top 2947' Spd. 5-16-51 WN (Sailor Springs North Pool).

8, SE NW SE. C. Johnson #1 H. Hall. D&A 5-22-51 TD 3007' Ste. Genevieve ls., top 2959' Spd. 5-9-51 WN (Ingraham Pool).

9, NE NW SW. Carter #4 H. Bangert. Comp. 5-15-51 IP 145 BOP TD 3021' Rosiclare ls., top 2998' Spd. 4-6-51 Acidized 2000 gals. Ingraham Pool.

9, NE SW NW. Carter #1 Hundley-Bangert. Comp. 5-15-51 IP 110 BOP TD 3025' Rosiclare ls., top 3009' Spd. 4-7-51 Acidized 4000 gals. Ingraham Pool.

9, NE NW NW. Carter #1 D. E. Knowles. D&A 5-8-51 TD 3060' Ste. Genevieve ls., top 2952' Spd. 4-25-51 Ingraham Pool.

9, NE SW SW. Carter Oil #2 H. Phillips. D&A 5-8-51 TD 3140' St. Louis ls., top 3137' Spd. 4-20-51 Ingraham Pool.

9, SW NW SW. Carter #3 H. Phillips. D&A 5-15-51 TD 3124' Ste. Genevieve ls., top 2974' Ingraham Pool.

9, 330' from S. line, 360' from E. line, NE NW NE. Skiles Oil Corp. #5 J. Hinterscher et al. Comp. 5-29-51 IP 90 BOP TD 3011' Lower Ohara ls., top 3010' Spd. 2-7-51 Respd. 4-10-51 Acidized 3000 gals. Ingraham Pool.

5N, 6E, Blair Twp.

12, NE SE NW. Aurora Gasoline #1 Faderer D&A 5-15-51 TD 2928' Ste. Genevieve ls., top 2778' Spd. 5-2-51 WN (Sailor Springs Cons. Pool).

12, SW SW SW. Perrine & Perrine #1 Stortzum. Spd. 5-2-51 WN (Hord Pool).

16, SW SW SE. Ashland & Bragassa #1 O. E. Kincaid. D&A 5-15-51 TD 2830' Ste. Genevieve ls., top 2703' Spd. 5-3-51 WF.

26, NE SW SW. Webster & Shirk #1 Roberts. LOC 5-29-51 WN (Toliver Pool).

CLAY COUNTY (Continued)

5N, 7E, Bible Grove Twp.

16, NE SW NE. C. E. Skiles Oil Corp. #1 E. Greenwood. D&A 5-22-51 TD 2882' Ste. Genevieve ls., top 2798' Spd. 5-7-51 WN (Sailor Springs Cons. Pool).

35, NW SE SW. R. A. Harris #2 R. H. Wattles. D&A 5-29-51 TD 2595' Cypress ss., top 2572' Spd. 5-18-51 Sailor Springs Cons. Pool.

CLARK COUNTY

10N, 14W, Casey Twp.

9, NW NE SW. J. L. Pinkston #1 Cole. Drlg. 325' 5-29-51 Spd. 11-9-50 Respd. 3-20-51 WN (Casey Pool).

11N, 13W, Dolson Twp.

3, 990' from N. line, 395' from W. line, NW NE. R. C. O'Hair #2 Griffith. SD 941' 5-29-51 Spd. 12-27-50 WF.

11N, 14W, Parker Twp.

21, NE SW NW. E. Constantin, Jr. #W-1 W. E. Hawkins. Junked Hole 5-22-51 TD 450' Spd. 4-17-51 Westfield Pool.

12N, 14W, Westfield Twp.

36, 645' from N. line, 90' from S. line, SE NW. B. Buckler #3 Fee. D&A 5-8-51 TD 487' Spd. 5-4-51 Westfield East Pool. Pennsylvanian ss., top 480'

CLINTON COUNTY

1N, 2W, Lake Twp.

6, 330' from S. line, 330' from W. line, N/2. Mark Twain #1 DuComb. WOC 5-29-51 Spd. 5-9-51 WF.

1N, 3W, Lake Twp.

26, NE NE NW. Carter #1 A. Timmerman. D&A (SO) 5-8-51 TD 2788'; Devonian ls., top 2558' Spd. 3-28-51 Acidized 6000 gals. PB 2640' Bartelso East Pool.

26, NE NW NE. Deep Rock Oil #1 N. Simonton Est. Comp. 5-22-51 IP 27 BOP TD 2644' Devonian ls., top 2499' Spd. 4-19-51 Acidized 5000 gals. Bartelso East Pool.

2N, 1W, Meridian Twp.

16, 412' from S. line, 330' from E. line, SE SW. H. H. Derrington #1 A. Stein. D&A 5-8-51 TD 1506' Bethel ss., top 1494' Spd. 4-26-51 WN (Shattuc Pool).

2N, 3W, Wade Twp.

5, NW SE NW. J. F. Dunnill & Duncan #1 M. & B. Hilmes. Drlg. 755' 5-29-51 Spd. 3-31-51 WN (Frogtown North Pool).

6, NE NE SE. L. L. Benoist #1 W. Zinschlag. TD 1000' 5-29-51 Spd. 4-29-51 WN (Frogtown North Pool).

6, 126' from N. line, 339' from W. line, SW Frac. Sec. Gulf Refining Co. #1 L. Dorries. Comp. 5-8-51 IP 87 BOP & 422 BW TD 2289' PB 2272' Silurian ls., top 2241' Spd. 4-7-51 Acidized 2000 gals. Frogtown North Pool.

CLINTON COUNTY (Continued)

2N, 3W, Wade Twp.

6, SW SW NW. Gulf #2 L. Dorries et al. Comp. 5-22-51 IP 387 BOP & 1960 BW TD 2321' PB 2303' Silurian ls., top 2225' Spd. 4-23-51 Acidized 3000 gals. Frogtown North Pool.

7, SW SW SW Frac. Ash Drlg. Co. #1 H. H. Timmerman. D&A 5-22-51 TD 1304' Ste. Genevieve ls., top 1222' Spd. 4-25-51 Frogtown Pool.

8, 660' from S. line, 660' from W. line, NE. B. M. Henderson #1 Koch-Ranz. Drlg. 1925' 5-29-51 Spd. 5-20-51 WN (Carlyle Pool).

2N, 4W, Breese Twp.

1, 50' from N. line, 530' from E. line, SE. Goldschmidt & Robinson #1 Gerstner. Comp. 5-8-51 IP 156 BOP & 94 BW TD 2268' Silurian-Devonian ls., top 2263' Frogtown North Pool.

1, SW NE NE. Gulf #2 J. H. Huelsman. PROD (CDU) 5-29-51 Spd. 4-21-51 Frogtown North Pool.

1, 242' from N. line, 555' from E. line, NE SE. E. F. Jones #1 Halbus Est. Comp. 5-22-51 IP 35 BOP & 1500 BW TD 2289' Devonian ls., top 2276' Spd. 3-28-51 Acidized 1000 gals. Frogtown North Pool.

12, 330' from S. line, 790' from E. line, SE NW. Ash Drlg. Co. #1 E. J. Goldschmidt. D&A 5-8-51 TD 1320' Ste. Genevieve ls., top 1115' Spd. 3-30-51 Frogtown Pool.

2N, 5W, Sugar Creek Twp.

23, 820' from N. line, 330' from W. line, NW NE. Columbus Explor. #1 J. C. Twiss. Drlg. 400' 5-29-51 Spd. 5-27-51 WF.

3N, 1W, East Fork Twp.

23, SE NW SW. B. W. Quick #1 F. Hawkins. Drlg. 399' 5-29-51 Spd. 5-26-51 WN (Fairman Pool).

3N, 2W, Irishtown Twp.

7, 990' from N. line, 1650' from W. line, S/2 Frac. Sec. R. J. MacFarland #1 Viereggo-Hitpas. D&A (SO) 5-15-51 TD 1154' Bethel ss., top 1149' Spd. 4-23-51 Shot 5 qts. Beaver Creek South Pool.

3N, 3W, Wheatfield Twp.

1, NE SW NW. Al Schierman #1 Wade. D&A 5-8-51 TD 1153' Bethel ss., top 1143' Spd. 4-23-51 Beaver Creek Pool.

1, NW NW NE. A. R. Venuto #1 P. Westerman. D&A 5-29-51 TD 1157' Bethel ss., top 1152' Spd. 5-14-51 Beaver Creek Pool.

11, C N/2 SW NW. A. Wilson Corp. #1 Walker. WOC 5-29-51 Spd. 5-18-51 WN (Beaver Creek South Pool).

13, NW NW NW. T. M. Conrey #3 A. Kneier. Comp. 5-8-51 IP 20 BOP TD 1118' Bethel ss., top 1111' Spd. 3-10-51 Beaver Creek South Pool.

CLINTON COUNTY (Continued)

3N, 3W, Wheatfield Twp.

14, NW SE NE. T. M. Conrey #4 Reinkensmeyer. Comp. 5-22-51 IP 7 BOP & 16 BW TD 1119' Bethel ss., top 1106' Spd. 2-20-51 Shot 9 qts. Beaver Creek South Pool.

14, NE NE NW. Ben Hess #1 Sohn. D&A 5-15-51 TD 1151' Bethel ss., top 1120' Spd. 4-10-51 Beaver Creek South Pool.

27, NW NE NW. W. S. Appling #1 A. Knaus. MIRT 5-29-51 WN (Carlyle North Pool).

31, NE SE SE. W. C. McBride, Inc. #4 L. Schroeder. D&A 5-15-51 TD 2345' Devonian ls., top 2323' Spd. 4-26-51 WN (Frogtown North Pool).

CRAWFORD COUNTY

6N, 12W, Honey Creek Twp.

31, NW NW SE. Skiles Oil Corp. #P-1 Highsmith. Comp. 5-22-51 IP 2 BOP TD 960' Pennsylvanian ss., top 825' Spd. 11-2-50 Shot 75 qts. Main Pool.

7N, 11W, Lamotte Twp.

29, 380' from N. line, 330' from E. line, NW NE. F. E. Turner #1 W. E. Apple et al. SD 975' 5-29-51 Spd. 11-2-50 WF.

7N, 12W, Hutsonville Twp.

1, 330' from S. line, 330' from W. line, SW SE NW. Van Tarble #1 J. N. Goodwin. D&A (CDU) 5-29-51 Spd. 5-14-51 WN (Main Pool).

8N, 13W, Prairie Twp.

14, SE NW NW. A. J. Leverton #1 Bryant. Csg. 5-29-51 Spd. 5-21-51 WN (Main Pool).

27, 990' from N. line, 330' from E. line, SE. C. A. Baldwin #1 Faught. Temp. Abd. 5-29-51 TD 1035' Pennsylvanian ss., top 850' Spd. 1-19-51 Main Pool.

35, SW SW SW. F. W. & E. H. Hensick #1 Ikemire. Junked Hole 5-8-51 TD 1025' Pennsylvanian ss., top 935' Spd. 4-19-51 Shot 20 qts. Main Pool.

DEWITT COUNTY

19N, 1E, Tunbridge Twp.

1, NW NW SW. Watkins Drlg. Co. #1 H. E. Lippert. Spd. 5-29-51 WF.

EDGAR COUNTY

12N, 12W, Grandview Twp.

5, SW NW NW. E. Paul Spicer #1 Glen Allen. LOC 5-29-51 WF.

12N, 13W, Grandview Twp.

15, SW NW NE. Everett Smitley #1 S. A. Kemper. SD 20' 5-29-51 Spd. 5-23-51 WF.

12N, 14W, Kansas Twp.

13, 550' from S. line, 330' from W. line, SE NW. Wm. A. Fullenkamp #5 Daisy Baber. SD 554' 5-29-51 Spd. 6-17-50 WN (Inclose Pool).

13N, 11W, Symmes Twp.

17, NE NE SW. Ward W. Dayton #1 Duckworth. Drlg. 1536' 5-29-51 Spd. 5-23-51 WF.

EDGAR COUNTY (Continued)

14N, 12W, Buck Twp.

19, SW SW NE. Martin Granholm #1 Frank Englum. D&A 5-22-51 TD 1079' Sto. Genevieve ls., top 1066' Spd. 5-5-51 WF.

15N, 11W, Hunter Twp.

36, NE NW SE. Pure Oil #1 B. C. Sullivan "A". LOC 5-29-51 WF.

EDWARDS COUNTY

1N, 11E, Salem Twp.

19, SE NE NE. Ryan & Sharp #1 W. Shelby. Drlg. 2550' 5-29-51 Spd. 5-20-51 WN (Samsville North Pool).

2N, 10E, Shelby Twp.

31, SW NE NE. Noah Petroleum #1 A. Stover. D&A 5-15-51 TD 3377' Sto. Genevieve ls., top 3220' Spd. 4-23-51 WF.

1S, 11E, Albion Twp.

31, SE NW NW, Frac. Sec. J. Shepard #1 I. G. Smith. D&A 5-15-51 TD 3128' Sto. Genevieve ls., top 3114' Spd. 4-22-51 Albion Cons. Pool.

1S, 14W, Bone Gap Twp.

4, SE NE SW. G. H. Wickham #1 F. Strauss. D&A (SO) 5-22-51 TD 3095' Sto. Genevieve ls., top 3005' Spd. 5-2-51 Bone Gap East Pool.

9, SW SW SE. Calvert Drlg. - W. Duncan #1 F. & B. Horne. D&A 5-15-51 TD 3093' Sto. Genevieve ls., top 2986' Spd. 5-5-51 WN (Bone Gap East Pool).

2S, 10E, Ellery Twp.

5, SE SE NE. W. Misener #1 C. Bowers. D&A (SO) 5-15-51 TD 3445' Sto. Genevieve ls., top 3305' Spd. 3-27-51 Acidized 2500 gals. WN (Ellery North Pool).

3S, 10E, Dixon Twp.

14, SE SW SE. Sam C. Yingling & W. Duncan #5 F. Schmittler. Comp. 5-22-51 IP 5 BOP TD 1906' Biehl ss., top 1894' Spd. 4-28-51 Shot 40 qts. Albion Cons. Pool.

3S, 14W, French Creek Twp.

18, NE NE NE. Ill. Mid Continent & Ashland #1 McDonald Comm. D&A 5-22-51 TD 3244' Sto. Genevieve ls., top 3144' Spd. 5-2-51 Phillipstown Cons. Pool.

EFFINGHAM COUNTY

6N, 6E, Union Twp.

23, NW NW SE. Robinson-Puckett #1 Becker. Comp. 5-22-51 IP 28 BOP TD 2686' Rosiclare ss., top 2680' Spd. 5-2-51 EXTENSION TO EBERLE POOL.

23, SE SW NE. Robinson-Puckett #1 Selock & Poynter. D&A 5-22-51 TD 2826' Sto. Genevieve ls., top 2712' Spd. 5-11-51 Eberle Pool.

6N, 7E, Lucas Twp.

26, 330' from S. line, 660' from W. line, SE NW. G. C. Schoonmaker #1 D. Schorman et al. D&A 5-22-51 TD 3032' Sto. Genevieve ls., top 2883' Spd. 5-2-51 WN (Sailor Springs Cons. Pool).

FAYETTE COUNTY

4N, 1W, Seminary Twp.

4, SE SE SW. C. J. Simpson Drlg. Co. #1 E. Wade. Drlg. 1218' 5-29-51 Spd. 5-26-51 WN (Patoka West Pool).

8, NW NE SW. C. J. Simpson Drlg. Co. #1 R. G. Sapp. D&A (CDU) 5-29-51 Spd. 5-22-51 WF.

4N, 1W, Pope Twp.

10, SE NW SW. Mark Twain Oil Co. #1 Howell. Comp. 5-15-51 IP 15 BOP & 38 BW TD 1392' Bethel ss., top 1382' Spd. 1-24-51 Shot 7 qts. Patoka West Pool.

10, NW SW SE. Simpson Drlg. Co. #1 Huston. Comp. 5-15-51 IP 28 BOP & 5 BW TD 1390' Bethel ss., top 1384' Spd. 4-28-51 Shot 8 qts. Patoka West Pool.

10, NE SE SW. Simpson Drlg. Co. #5 Manley. Comp. 5-8-51 IP 60 BOP & 10 BW TD 1384' Bethel ss., top 1376' Spd. 4-18-51 Shot 10 qts. Patoka West Pool.

15, SW NW NW. Brians & Wheelock #2 Carter. D&A 5-15-51 TD 1400' Bethel ss., top 1393' Spd. 3-28-51 Shot 8 qts. Patoka West Pool.

5N, 2E, Wilberton Twp.

2, NE SE NW. T. Doran #1 Bauman-Weaver. Drlg. 1605' 5-29-51 Spd. 5-23-51 WN (St. James Pool).

5N, 4E, Laclede Twp.

3, SW SW SE. Bolen & Appleby #1 H. Randell. D&A 5-29-51 TD 2499' Ste. Genevieve ls., top 2397' Spd. 5-17-51 WF.

20, NW NE NE. Nat'l. Assoc. Pet. #1 C. Bergman "A". D&A (CDU) 5-29-51 Spd. 4-20-51 WN (Laclede Pool).

6N, 3E, Wheatland Twp.

1, SE SW NW. C. S. Nation #1 G. T. Motler. D&A 5-22-51 TD 2106' Aux Vases ss., top 2074' Spd. 5-4-51 WF.

28, NW NE SW. R. W. Slemaker #1 C. Williams. D&A 5-22-51 TD 2114' St. Louis ls., top 2110' Spd. 5-10-51 WN (St. James Pool).

7N, 3E, Avena Twp.

2, 380' from N. line, 330' from W. line, SE NE. F. P. Healy #1 Graef. D&A 5-22-51 TD 1834' Spd. 5-9-51 Louden Pool.

9, SW SE SE. E. C. Reeves #3 Shelton "B". Comp. 5-29-51 IP 22BOP & 5 BW TD 1540' Cypress ss., top 1536' Spd. 5-10-51 Shot 15 qts. Louden Pool.

FRANKLIN COUNTY

5S, 3E, Ewing Twp.

29, NW NW SE. J. H. Gilliam #1 Fitzgerrell Hrs. Tstg. 5-29-51 Spd. 5-8-51 WN (Whittington Pool).

6S, 4E, Eastern Twp.

36, NW NW SE. W. I. Lewis #1 E. McNeely. Drlg. 960' 5-29-51 Spd. 5-25-51 WN (Akin Pool).

FRANKLIN COUNTY (Continued)

7S, 3E, Frankfort Twp.

23, SW SE NE. W. I. Lewis #1 Davis "J". D&A (CDU) 5-29-51 Spd. 5-3-51 WF.

7S, 4E, Cave Twp.

1, SW NW NE. Carter #1 Trustee Tract #24. LOC 5-29-51 WN (Thompsonville East Pool).

17, NW SE SW. C. E. Skiles #1 Torzie Ward. LOC 5-29-51 WN (Thompsonville North Pool).

GALLATIN COUNTY

7S, 8E, Omaha Twp.

19, NW NW SW. J. F. Balderson #2 R. F. Wilson. D&A 5-8-51 TD 3142' Ste. Genevieve ls., top 3002' Spd. 4-20-51 Roland West Pool.

25, NE NW NE. J. B. Buchman #1 E. Moye. D&A 5-22-51 TD 3054' Ste. Genoviove ls., top 2924' Spd. 5-5-51 WN (Roland Pool).

32, SE NW SE. J. D. Turner #1 S. Bruce. Comp. 5-8-51 IP 102 BOP TD 2850' PB 1738' Palestine ss., top 1713' Spd. 4-5-51 Shot 75 qts. Omaha Pool.

32, NW SW SE. J. D. Turner #1 McGinley. D&A 5-8-51 TD 1720' Pennsylvanian ss., top 1398' Spd. 4-26-51 Omaha Pool.

35, 330' from S. line, 436' from W. line, NW SE. Oil Management #1 H. Meyers. D&A 5-15-51 TD 2550' Cypress ss., top 2478' Spd. 5-2-51 WN (Omaha East Pool).

7S, 10E, New Haven Twp.

33, SW NW NW. Ashland Oil & Refining & Herndon Drlg. #1 M. Schmidt-Wiggers. DST 5-29-51 Spd. 5-11-51 WN (Inman East Cons. Pool).

35, SE NW SW. J. W. Crawford #1 Barn. Drlg. 2635' 5-29-51 Spd. 5-7-51 WN (Inman East Cons. Pool).

8S, 8E, North Fork Twp.

25, NW NW SE. C. E. Skilos Oil Corp. #1 M. C. Bauer. LOC 5-29-51 WN (Ridgway Pool).

8S, 9E, Ridgway Twp.

3, NW NE SW. J. B. Buchman #1 L. M. King. D&A 5-8-51 TD 3080' Ste. Genoviove ls., top 2928' Spd. 4-18-51 WN (Inman West Cons. Pool).

15, SE NW NE. Farroll & Ripley #1 A. Ristor. Comp. 5-15-51 IP 75 BOP & 41 BW TD 2556' PB 2517' Tar Springs & Cypress ss. Spd. 3-28-51 Shot 90 qts. Inman West Cons. Pool.

26, NE NW SE. H. E. Howard #1 M. Mills. Comp. 5-15-51 IP 135 BOP & 45 BW TD 2788' PB 2780' Cypress & Aux Vases ss. Spd. 3-23-51 Shot 65 qts. EXTENSION TO INMAN WEST CONS. POOL.

27, NW SE SE. Oil Management, Inc. et al #1 F. Downen. Comp. 5-29-51 IP 15 BOP & 22 BW TD 2816' Aux Vases ss., top 2793' Spd. 5-1-51 Shot 40 qts. Inman West Cons. Pool.

GALLATIN COUNTY (Continued)

8S, 9E, Ridgway Twp.

27, NE SE SE. Oil Management et al #1 J. Rider. D&A 5-29-51 TD 2807' Aux Vases ss., top 2803' Spd. 5-14-51 Inman West Cons. Pool.

8S, 10E, New Haven Twp.

30, SW SE NW. Farrell & Ripley #1 A. Maloney. POP 5-29-51 Spd. 11-17-50 WN (Inman West Cons. Pool).

9S, 8E, Equality Twp.

32, SE SE NW. Pure Oil #1 B. Atherton "A". LOC 5-29-51 WF.

GREENE COUNTY

10N, 10W, Rock Bridge Twp.

16, SW NE NW. R. V. Henderson #1 J. Tucker. Abd. Loc. 5-29-51 WF.

17, NE NE NW. R. V. Henderson #1 M. C. Kirmack. SD 883' 5-29-51 Spd. 4-21-51 WF.

HAMILTON COUNTY

3S, 5E, Dahlgren Twp.

29, SW SW SW. George & Wrather #1 P. Degenhart. LOC 5-29-51 WN (Dahlgren Pool).

3S, 7E, Crouch Twp.

29, NW NE NE. F. Henson et al #1 Musgrave. D&A 5-15-51 TD 3436' Ste. Genevieve ls., top 3324' Spd. 4-21-51 Aden South Pool.

4S, 6E, Crouch Twp.

11, 130' from S. line, 330' from W. line, NW NE. M. E. Davis & Hiawatha #1 H. C. Little. D&A 5-29-51 TD 3465' Ste. Genevieve ls., top 3303' Spd. 5-16-51 Belle Prairie Pool.

13, SE NE SE. C. E. Brehm #1 Mason Est. D&A 5-15-51 TD 3465' Ste. Genevieve ls., top 3338' Spd. 4-28-51 Blairsville West Pool.

4S, 6E, South Crouch Twp.

24, NE NE NE. W. C. McBride #1 M. E. Toberman. D&A 5-15-51 TD 3496' Ste. Genevieve ls., top 3346' Spd. 4-24-51 Blairsville West Pool.

4S, 7E, Beaver Creek Twp.

14, SW NW SW. C. E. Brehm #1 E. Snead. D&A 5-8-51 TD 3320' Aux Vases ss., top 3306' Spd. 4-30-51 Bungay Cons. Pool.

14, NW NW SW. Collins Bros. #2 Raymond Oliver. D&A 5-29-51 TD 3310' Aux Vases ss., top 3302' Spd. 5-17-51 Bungay Cons. Pool.

15, SE NW SE. C. E. Brehm #4 Ferko. Comp. 5-8-51 IP 264 BOP TD 3285' Aux Vases ss., top 3274' Spd. 3-28-51 Shot 50 qts. Bungay Cons. Pool.

15, NE SW SE. C. E. Brehm #3 Thompson. Comp. 5-15-51 IP 225 BOP TD 3302' Aux Vases ss., top 3282' Shot 40 qts. Bungay Cons. Pool.

15, SW NE SE. Magnolia #2 C. M. Hays. Comp. 5-29-51 IP 362 BOP TD 3299' Aux Vases ss., top 3280' Spd. 4-20-51 Shot 40 qts. Bungay Cons. Pool.

HAMILTON COUNTY (Continued)

4S, 7E, Beaver Creek Twp.

18, SE SE NW. Nation Oil #1 Patton. Comp. 5-22-51 IP 960 BOF TD 3428' McClosky ls., top 3397' Spd. 5-4-51 Acidized 5500 gals. Blairsville West Pool.

18, NW NE SW. Ben Nation et al #1 Redmon. Comp. 5-15-51 TD 3436' IP 870 BOP McClosky ls., top 3398' Spd. 4-20-51 Acidized 5000 gals. Blairsville West Pool.

18, NW NW SW. G. C. Schoonmaker et al #1 Millenbine-Holland. Comp. 5-8-51 IP 356 BOP TD 3426' McClosky ls., top 3413' Spd. 4-14-51 Acidized 5000 gals. Blairsville West Pool.

18, NW SE SW. G. C. Schoonmaker #1 J. E. Redmon. Comp. 5-22-51 IP 6 BOP & 1 BW TD 3475' McClosky ls., top 3432' Spd. 4-21-51 Acidized 2000 gals. Blairsville West Pool.

18, SE SW SW. G. C. Schoonmaker #2 R. Thompson. D&A 5-15-51 TD 3475' Ste. Genevieve ls., top 3353' Spd. 4-27-51 Blairsville West Pool.

18, SW SW NE. F. Young - Dale Hopkins #1 A. V. Redmon. D&A (SO) 5-29-51 TD 3415'. Ste. Genevieve ls., top 3324' Spd. 5-16-51 Blairsville West Pool.

5S, 5E, Knight Prairie Twp.

26, SW SE SW. Mark Twain Oil Prod. #1 Cox. TD 2975' 5-29-51 Spd. 5-3-51 WN (Rural Hill North Pool).

5S, 6E, McLeansboro Twp.

27, SW NE NE. Carter Oil #7 B. E. Strubinger. D&A (SO) 5-15-51 TD 3251' Ste. Genevieve ls., top 3117' Spd. 4-21-51 Dale-Hoodville Cons. Pool.

6S, 5E, Flannigan Twp.

15, NE NW SE. Carter #1 J. W. Neptune. D&A 5-22-51 TD 3344' Ste. Genevieve ls., top 3199' Spd. 5-1-51 Rural Hill Pool.

17, NE SW SW. George & Wrather #1 Morgan. Drlg. 2942' 5-29-51 Spd. 5-19-51 WN (Flannigan Pool).

29, SW NE NE. Stewart Oil #3 Hungate. D&A 5-22-51 TD 3312' Aux Vases ss., top 3272' Spd. 5-13-51 Flannigan Pool.

6S, 6E, Twigg Twp.

5, SE SE NE. C. E. Brehm #1 D. Fann Comm. D&A 5-29-51 TD 3148' Aux Vases ss., top 3143' Spd. 5-15-51 Dale-Hoodville Cons. Pool.

5, NW SE NE. C. E. Brehm #1 J. E. York. Comp. 5-29-51 IP 42 BOP & 14 BW TD 3207' Aux Vases ss., top 3186' Spd. 5-3-51 Shot 70 qts. Dale-Hoodville Cons. Pool.

8, SE SW NW. Calstar Pet. #1 W. Cox. D&A 5-29-51 TD 3278' Ste. Genevieve ls., top 3140' Spd. 5-15-51 Rural Hill Pool.

9, SW SW NW. Moses & Stewart #2 M. Cluck. D&A 5-22-51 TD 3248' Ste. Genevieve ls., top 3133' Spd. 4-28-51 Rural Hill Pool.

HAMILTON COUNTY (Continued)

6S, 6E, Twigg Twp.

11, NE NE NE. Shell Oil #"A" 1 A. B. Anderson. Comp. 5-8-51. IP 120 BOF TD 3041' Aux Vases ss., top 3029' Spd. 3-31-51 Shot 10 qts. Dale-Hoodville Cons. Pool.

7S, 5E, Flannigan Twp.

2, SW NE SW. B. M. Heath #1 Ted Odle. Drlg. 3310' 5-29-51 Spd. 5-18-51 WN (Rural Hill Pool).

5, NE SE NW. H. V. Spires #1 Link-McFarland. Drlg. 1275' 5-29-51 Spd. 5-27-51 WN (Cantrell Pool).

10, NW NE NE. George & Wrather & Aurora #1 I. C. Adkisson. LOC 5-29-51 WN (Rural Hill Pool).

7S, 6E, South Twigg Twp.

3, NW NW NW. Oil Management #2 Cotter. D&A 5-8-51 TD 3356' Ste. Genevieve ls., top 3205' Spd. 4-20-51 Walpole Pool.

JASPER COUNTY

5N, 8E, South Muddy Twp.

20, SE SE NW. Ashland #1 E. J. Kepley. Drlg. 1930' 5-29-51 Spd. 5-26-51 WN (Sailor Springs Cons. Pool).

6N, 10E, Willow Hill Twp.

3, SE SW NW. H. F. Robison #1 G. Bergbower. Comp. 5-29-51 IP 141 BOP TD 2726' PB 2720' McClosky ls., top 2686' Spd. 4-28-51 Acidized 5000 gals. Clay City-Noble Cons. Pool.

8N, 14W, Grandville Twp.

22, SW SE SW. Fitzwilliams Drlg. Co. #1 Bonnie Smith et al. MIRT 5-29-51 WN (Bellair Pool).

JEFFERSON COUNTY

1S, 1E, Grand Prairie Twp.

15, NE SW SW. Texas Co. #1 E. A. Hartley. D&A 5-22-51 TD 2401' St. Louis ls., top 2386' Spd. 5-10-51 WN (Cravat Pool).

1S, 3E, Fields Twp.

20, SE SE SE. Gulf #1 W. L. Lorch. Comp. 5-8-51 IP 118 BOP & 55 BW TD 2582' McClosky ls., top 2567' Spd. 3-27-51 Acidized 2500 gals. Reservoir Pool.

28, 490' from S. line, 330' from W. line, SE NW NW. M. & W. Drlg. #1 W. G. Price. D&A 5-8-51 TD 2651' Ste. Genevieve ls., top 2566' Spd. 4-23-51 Reservoir Pool.

29, NE NE NE. Nat'l. Assoc. Pet. #1 Pfeiffer "A". Tstg. 5-29-51 Spd. 12-10-50 WN (Reservoir Pool).

29, SW NE NE. Nat'l. Assoc. Pet. #2 M. Pfeiffer "A". D&A (CDU) 5-29-51 Spd. 4-28-51 Reservoir Pool.

2S, 2E, Shilo Twp.

24, SE NW SW. Collins Bros. #1 Webb-Sigmund. TD 2768' 5-29-51 Spd. 5-18-51 WF.

JEFFERSON COUNTY (Continued)

2S, 4E, Webber Twp.

9, SW NE NW. Robinson-Puckett #1 F. McDonald. Drlg. 2770' 5-29-51 Spd. 5-22-51 WF.

27, C W/2 SW SW. D. H. Bolin #1 B. E. Horrell. Drlg. 1005' 5-29-51 WN (Markham City West Pool). Spd. 5-27-51

3S, 2E, McClellan Twp.

25, SW SE SW. W. F. Seigler #1 L. Lipper. Drlg. 2305' 5-29-51 Spd. 5-25-51 WN (Marcoe Pool).

3S, 3E, Dodds Twp.

21, NE SE NW. Texas Co. #1 W. W. Martin. Comp. 5-15-51 IP 76 BOP & 15 BW TD 2792' Rosiclare ss., top 2754' Spd. 4-12-51 King Pool.

4S, 2E, Elk Prairie Twp.

5, NE NW SE. D. Hopkins #1 Burr Oak Coal Corp. D&A 5-22-51 TD 2683' Ste. Genevieve ls., top 2608' Spd. 5-7-51 WN (Waltonville Pool).

4S, 4E, Moores Prairie Twp.

16, NE NE SW. Bolin & Appleby #1 R. Lankford. D&A 5-22-51 TD 3310' Ste. Genevieve ls., top 3169' Spd. 5-7-51 WF.

25, SE SE NW. Superior #1 E. Burton et al. D&A 5-22-51 TD 3383' Ste. Genevieve ls., top 3244' Spd. 4-26-51 WF.

LAWRENCE COUNTY

2N, 11W, Denison Twp.

6, 330' from N. line, 1165' from E. line, NE. Stanley Drlg. #1 L. T. Ackman. D&A 5-8-51 TD 490' Spd. 9-8-50 Lawrence Pool.

2N, 12W, Lukin Twp.

7, SE SE SW. Sanders & Fye #1 Starkman "A". D&A (SO) 5-15-51 TD 1612' Pennsylvanian ss., top 1548' Spd. 5-5-51 Ruark Pool.

2N, 12W, Denison Twp.

13, NW NW NW. J. F. Balderson #4 Breen. D&A 5-15-51 TD 1942' Ste. Genevieve ls., top 1878' Spd. 5-4-51 Lawrence Pool.

13, NW SW NW. H. L. Whittaker & H. D. Atha #1 C. Litherland. D&A (SO) 5-22-51 TD 1970' Ste. Genevieve ls., top 1900' Spd. 5-2-51 Lawrence Pool.

3N, 11W, Lawrence Twp.

8, 800' from S. line, 400' from W. line, SE NE. L. P. Newell #1 S. Williams Comm. D&A 5-15-51 TD 1885' Ste. Genevieve ls., top 1776' Spd. 5-4-51 Lawrence Pool.

3N, 12W, Bridgeport Twp.

31, SW SE NE. Hayes Drlg. #1 David-Gutteridge. D&A 5-15-51 TD 2230' Ste. Genevieve ls., top 2188' Spd. 4-29-51 Lawrence Pool.

4N, 11W, Bond Twp.

9, SE SW NW. Cherry & Beebe #1 W. E. Conrad. Comp. 5-22-51 IP 15 BOP & 65 BW TD 1797' PB 1742' McClosky ls., top 1734' Spd. 3-12-51 Acid. 1000 gals. DISCOVERY WELL OF PINKSTAFF POOL.

LOGAN COUNTY

18N, 1W, Laemma Twp.

1, NW NW SE. James McCue #1 R. A. Christensen. MIRT 5-29-51 WF.

18N, 3W, Elkhart Twp.

22, 362' from S. line, 312' from W. line, NW NE. Herman Herring #1 Starr & Broughton. D&A 5-8-51 TD 1610' Silurian ls., top 1540' Spd. 8-3-50 WF.

MACOUPIN COUNTY

7N, 6W, Mt. Olive Twp.

13, 425' from S. line, 1065' from W. line, SW SE. G. E. Sanvido #1 C. J. Kruse. D&A 5-22-51 TD 804' Pennsylvanian ss., top 643' Spd. 4-8-51 WF.

7N, 6W, Staunton Twp.

34, 330' from N. line, 500' from E. line, NE SE. Clark C. Nye #1 Senealdi. D&A 5-29-51 TD 1747' PB 570' Silurian ls., top 1712' Spd. 11-30-50 WF.

9N, 7W, Brushy Mound Twp.

13, SE NW NE. J. D. Crittenden #1 E. R. Smith. SD 432' 5-29-51 Spd. 1-12-51 WF.

18, NW SW SE. H. E. Livermoore #1 G. Denby. D&A 5-29-51 TD 505' Spd. 5-22-51 WN (Carlinville Pool).

9N, 8W, Polk Twp.

14, 390' from N. line, 330' from E. line, SW NE. H. E. Livermoore #1 Lee. D&A 5-15-51 TD 485' Pennsylvanian ss., top 455' Spd. 5-4-51 WF.

MADISON COUNTY

5N, 5W, Leef Twp.

7, NW NW NE. J. W. Eberhardt #1 Dauderman. Drlg. 670' 5-29-51 Spd. 5-26-51 WF.

5N, 6W, Alhambra Twp.

4, 710' from N. line, 710' from E. line, NE. H. H. Moses #1 Meier. D&A 5-15-51 TD 600' Pennsylvanian ss., top 584' Spd. 5-3-51 WN (Livingston South Pool).

6N, 6W, Olive Twp.

17, 650' from S. line, 10' from E. line, SE NW. W. H. Krohn #9 Kroeger Estate. Comp. 5-8-51 IP 9 BOP TD 544' PB 540' Pennsylvanian ss., top 531' Spd. 3-28-51 Shot 3 qts. marbles. Livingston Pool.

17, 330' from S. line, 670' from E. line, NE NW. W. H. Krohn #10 Kroeger Est. D&A 5-22-51 TD 625' Pennsylvanian ss., top 516' Spd. 5-15-51 Livingston Pool.

19, SE NW SE. M. Mazzarino #3 H. Brase. D&A 5-8-51 TD 575' Pennsylvanian ss., TD 518' Spd. 4-27-51 Livingston Pool.

19, 10' from S. line, 330' from E. line, NW SE. M. Mazzarino #4 H. Brase. D&A 5-29-51 TD 583' Pennsylvanian ss., Spd. 5-16-51 Livingston Pool.

21, 330' from S. line, 150' from E. line, NE SE. G. Zicos #2 Quade. Comp. 5-29-51 IP 13 BOP TD 522' Pennsylvanian ss., top 519' Spd. 5-2-51 Livingston South Pool.

21, NE SE SE. G. Zicos #2 Repovich "B". Comp. 5-15-51 IP 4 BOP & 12 BW TD 566' PB 542' Pennsylvanian ss., top 534' Spd. 4-19-51 Shot 25 qts. Livingston South Pool.

MARION COUNTY

2N, 2E, Salem Twp.

4, 870' from S. line, 330' from E. line, NE SW. A. J. Slagter, Jr. #2 E. A. Williams. Temp. Abd. (SO) 5-15-51 TD 2185' Ste. Genevieve ls., top 2093' Spd. 10-8-50 Acidized 5000 gals. Tonti Pool.

3N, 1E, Carrigan Twp.

3, 990' from N. line, 44' from W. line, NE NW. E. C. Reeves #2 E. Walker. D&A 5-29-51 TD 1389' Cypress ss., top 1384' Spd. 5-16-51 WN (Patoka East Pool)

17, SW NE NE. Inland Oil Co. #1 C. Garrish. D&A 5-8-51 TD 1694' Ste. Genevieve ls., top 1640' Spd. 4-28-51 WN (Fairman Pool).

3N, 3E, Alma Twp.

22, SW SW SE. J. M. Miller #1 Coruson Trustees. D&A 5-29-51 TD 2581' Ste. Genevieve ls., top 2461' Spd. 5-16-51 WF.

4N, 1E, Patoka Twp.

17, SW NE NE. C. R. Winn #1 E. L. Sharp. D&A 5-29-51 TD 1531' Bethel ss., top 1519' Spd. 5-23-51 WN (Patoka Pool).

MONTGOMERY COUNTY

7N, 5W, Walshville Twp.

8, SW SE NE. M. Mazzarino #1 H. Otto. RURT 5-29-51 WF.

10N, 4W, Raymond Twp.

18, SE SE SE. Calvert Drlg. #1 C. Kurfiss. D&A 5-22-51 TD 2049' Devonian ls., top 1891' Spd. 5-5-51 Raymond Pool.

PERRY COUNTY

4S, 1W, Tamaroa Twp.

10, SW SE SW. Kelorma Oil Co. #1 Chapman. D&A 5-22-51 TD 1660' Ste. Genevieve ls., top 1527' Spd. 5-4-51 WN (Tamaroa Pool).

POPE COUNTY

13S, 5E, Washington Twp.

32, 50' ~~north~~ of C, C NE SE SE. L. F. Wilson #1 R. E. Okerson. SD 550' 5-29-51 Spd. 8-11-50 Respd. 10-27-50 WF.

PULASKI COUNTY

16S, 1W, Mounds Twp.

17, 335' from S. line, 466' from W. line, NE SE. Cache Oil Co. #1 G. Moses. Drlg. 1740' 5-29-51 Spd. 9-30-50 WF.

RICHLAND COUNTY

2N, 9E, Decker Twp.

18, NW SE NE. Calvert Drlg. et al #1 F. Hood. MIRT 5-29-51 WN (Schnell Pool).

2N, 10E, Madison Twp.

10, NW SE NW. George & Wrather #1 M. Beach. Comp. 5-29-51 IP 54 BOP TD 3291' PB 3278' Rosiclare ls., top 3247' Spd. 5-3-51 Acidized 1500 gals. EXTENSION TO CALHOUN CENTRAL POOL.

2N, 14W, Bonpas Twp.

9, NE NE SE. R. Johnson #1 J. T. Legan. D&A 5-8-51 TD 3161' Ste. Genevieve ls., top 3064' Spd. 4-21-51 WN (Parkersburg Cons. Pool).

RICHLAND COUNTY (Continued)

2N, 14W, Bonpas Twp.

28, SW SE NW. Davis & Johnson #1 H. G. Stremme. D&A 5-22-51 TD 3149' Ste. Genevieve ls., top 3014' Spd. 5-2-51 WN (Parkersburg Cons. Pool).

3N, 9E, Noble Twp.

13, SW NW SW. Ill. Mid-Continent #1 Holloway-Decker. D&A 5-8-51 TD 3121' Ste. Genevieve ls., top 2981' Spd. 4-21-51 Clay City-Noble Cons. Pool.

3N, 9E, Decker Twp.

31, NE NW SE. Calvert Drlg. et al #1 P. Fulk. D&A 5-29-51 TD 3140' Ste. Genevieve ls., top 2979' Spd. 5-19-51 WN (Clay City-Noble Cons. Pool).

3N, 10E, Olney Twp.

21, NW NE SE. Cities Service #1 C. Campbell. D&A 5-15-51 TD 3275' Ste. Genevieve ls., top 3139' Spd. 4-30-51 Olney South Pool.

3N, 14W, Claremont Twp.

20, SE SE SW. Ryan Oil #1 Wm. Cowman. D&A 5-8-51 TD 3236' Ste. Genevieve ls., top 3110' Spd. 4-24-51 WN (Parkersburg North Pool).

3N, 14W, Bonpas Twp.

33, NE SW NE. Sun Drlg. Co. #1 Lee Bunn. D&A 5-15-51 TD 3122' Ste. Genevieve ls., top 3092' Spd. 5-2-51 Bonpas Pool.

33, SW NE NE. Sun Drlg. Co. #1 S. Bunn. Comp. 5-15-51 IP 283 BOF & 15 BW TD 3122' Rosiclare ss., top 3118'. Spd. 4-23-51 Bonpas Pool.

4N, 9E, Noble Twp.

26, NW NW SE. J. G. Brown & Assoc. #2 P. F. Harrell. D&A 5-29-51 TD 3030' Ste. Genevieve ls., top 2896' Spd. 5-13-51 Clay City-Noble Cons. Pool.

4N, 10E, Preston Twp.

10, SE NE NE. Bell Bros. #1 C. Dietrich. D&A 5-15-51 TD 3032' Ste. Genevieve ls., top 2994' Spd. 4-27-51 Acidized 5000 gals. Dundas East Pool.

10, NW NW NE. Bell Bros. #2 F. Seiler. Comp. 5-8-51 IP 324 BOF Rosiclare ss., top 2991' Spd. 4-14-51 Dundas East Pool.

10, SE NE NW. Sun Oil Co. #1 T. Scherer. Comp. 5-15-51 IP 210 BOP TD 2988' PB 2980' Rosiclare ls., top 2972' Spd. 3-29-51 Acidized 5000 gals. Dundas East Pool.

10, NW NE NW. Sun Oil Co. #2 Scherer Unit. Comp. 5-29-51 IP 300 BOP & F. TD 2967 Rosiclare ls., top 2954' Spd. 5-7-51 Acidized 4000 gals. Dundas East Pool.

12, SW NE SW. Don Baines #1 Zerkle Hrs. D&A 5-29-51 TD 3140' Ste. Genevieve ls., top 3065' Spd. 5-15-51 WN (Olney Cons. Pool).

4N, 10E, Olney Twp.

25, SW SW SE, D. Baines #1 G. Stangle. Tstg. 5-29-51 Spd. 3-29-51 WN (Olney Cons. Pool).

36, SW NE NW. Don Baines #2 A. Bauman. D&A 5-15-51 TD 3175' Ste. Genevieve ls., top 3119' Spd. 5-4-51 Olney Cons. Pool.

RICHLAND COUNTY (Continued)

4N, 11E, Olney Twp.

31, 330' from S. line, 330' from W. line, Frac. NW. D. Baines et al #1 M. Fritschle. D&A (SO) 5-22-51 TD 3259' Ste. Genevieve ls., top 3175' Spd. 4-20-51 Acidized 24,000 gals. WN (Olney Cons. Pool).

SALINE COUNTY

8S, 6E, Raleigh Twp.

22, NW NW NE. Texas Co. #1 G. H. Arndt. Drlg. 2960' 5-29-51 Spd. 4-28-51 WF.

8S, 7E, Eldorado Twp.

2, SE SW NW. W. F. Lacy #1 Gass-Abell Comm. SD 1125' 5-29-51 Spd. 5-11-51 WN (Omaha West Pool).

19, 1615' from S. line, 630' from E. line, NE. Turner & Ralph Halbert et al #2 Bramlett. D&A 5-15-51 TD 2389' Hardinsburg ss., top 2360' Spd. 5-2-51 WN (Eldorado Pool).

SCHUYLER COUNTY

3N, 4W, Birmingham Twp.

2, NW SW SE. Dale E. Lambert #1 Ralph DuBois. D&A 5-22-51 TD 440' Devonian ls., top 414' Spd. 3-15-51 WF.

SHELBY COUNTY

11N, 3E, Rose Twp.

24, SW SW NW. Texas #1 P. Craig. D&A 5-22-51 TD 2015' St. Louis ls., top 2010' Spd. 5-14-51 WF.

11N, 4E, Shelbyville Twp.

2, SE SW NW. Frank & Bassett #1 E. F. Clay. POP 5-29-51 Spd. 3-26-51 WN (Shelbyville Pool).

16, NE NE SW. J. L. Braden & Pruitt #1 H. Stewardson. LOC 5-29-51 WN (Shelbyville Pool).

12N, 4E, Okaw Twp.

34, NE SE SE. J. F. Jones #1 N. Turney. D&A 5-29-51 TD 1920' PB 1902' Aux Vases ss., top 1891' Spd. 5-2-51 Shot 20 qts. WF.

14N, 2E, Moweaqua Twp.

21, NE NE SE. Kenn. Rentmeister #1 O. M. Barbee. LOC 5-29-51 WF.

32, 960' from S. line, 360' from E. line, NE NE. K. Rentmeister #1 J. G. Hudson. SD 1270' 5-29-51 Spd. 12-29-50 WF.

TAZEWELL COUNTY

26N, 3W, Washington Twp.

5, 6' from S. line, 356' from E. line, SE. J. Dietrich & S. Bauman #1 T. O. Short. Fsg. 5-29-51 Spd. 5-24-49 WF.

WABASH COUNTY

1N, 11W, Wabash Twp.

19, NE NW SW. T. M. Bane #2 H. A. Fox. D&A 5-8-51 TD 2289' Ste. Genevieve ls., top 2233' Spd. 4-25-51 Allendale Pool.

WABASH COUNTY (Continued)

1N, 12W, Wabash Twp.

14, NE NW NW. Dieterle #1 R. Bruner. D&A 5-22-51 TD 1657' Tar Springs ss., top 1639' Spd. 3-30-51 Allendale Pool.

1N, 13W, Lick Prairie Twp.

21, SE SE SE. Burr Lambert & Rock Island Refg. #1 A. L. Seibert. POP 5-29-51 Spd. 5-4-51 WN (Lancaster South Pool).

1N, 13W, Friendsville Twp.

24, SE NE SW. J. F. Balderson #1 R. Scott. D&A 5-22-51 TD 1831' Biehl ss., top 1629' Spd. 5-12-51 WN (Allendale Pool).

26, SE NW NE. J. F. Balderson #1 O. Liddle. D&A (SO) 5-29-51 TD 1752' Biehl ss., top 1707' Spd. 5-17-51 WN (New Harmony Cons. Pool).

1S, 13W, Mt. Carmel Twp.

3, SW NE SW. Collins Bros. #2 Treece Bros. Comp. 5-29-51 IP 19 BOP & 2 BW TD 1852' PB 1765' Biehl ss., top 1744' Spd. 4-29-51 Shot 35 qts. New Harmony Cons. Pool.

10, NE NW NE. Magnolia #4 G. A. Sturman. Comp. 5-29-51 IP 30 BOP & 7 BW TD 1876' PB 1776' Biehl ss., top 1764' Spd. 4-26-51 Shot 30 qts. New Harmony Cons. Pool.

1S, 13W, Bellmont Twp.

21, SE SE NE. A. M. Cherry #1 M. Tennis. D&A 5-22-51 TD 2744' Ste. Genevieve ls., top 2670' Spd. 5-4-51 New Harmony Cons. Pool.

1S, 14W, Bellmont Twp.

23, NW SE NW. P. Rossi #1 E. Leitch. WOC 5-29-51 Spd. 5-11-51 WN (Lexington Pool).

36, NE SE NE. George Ellison #1 Epler. Comp. 5-22-51 IP 240 BOP TD 2847' McClosky ls., top 2836' Spd. 4-25-51 Acidized 500 gals. DISCOVERY WELL OF BELLMONT POOL.

2S, 13W, Coffee Twp.

4, SE SE SE. F. B. Drlg. Co. #1 Buchholz. D&A 5-29-51 TD 2583' Bethel ss., top 2576' Spd. 5-17-51 New Harmony Cons. Pool.

2S, 13W, Bellmont Twp.

6, 330' from N. line, 300' from E. line, NW SE. H. D. Atha #1-A Epler. Comp. 5-29-51 IP 17 BOP TD 2600' Bethel ss., top 2588' Spd. 2-23-51 New Harmony Cons. Pool.

6, SW SE SE. H. D. Atha #6 C. Fischer. Comp. 5-8-51 IP 32 BOP TD 2603' Bethel ss., top 2578' Spd. 2-6-51 Shot 40 qts. New Harmony Cons. Pool.

6, 413' from S. line, 330' from E. line, SW SE. H. B. Atha #1 Lipper. Comp. 5-22-51 IP 35 BOP TD 2593' Bethel ss., top 2580' Spd. 4-1-51 Shot 30 qts. New Harmony Cons. Pool.

WABASH COUNTY (Continued)

2S, 13W, Coffee Twp.

7, SE SE NW. H. D. Atha #5 (3) Fieber. Comp. 5-29-51 IP 25 BOP & 3 BW TD 2603' Bethel ss., top 2589' Spd. 2-9-51 Shot 45 qts. New Harmony Cons. Pool.

2S, 13W, Compton Twp.

19, 1436' from N. line, 330' from W. line, NW Frac. Nat'l. Drlg. Co. #2 L. Heniken. D&A (CDU) 5-29-51 Spd. 5-18-51 New Harmony Cons. Pool.

19, 776' from N. line, 330' from W. line, NW NW. Nat'l. Drlg. Co. #1 G. W. Raber "C", Comp. 5-22-51 IP 20 BOP TD 1778' Biehl ss., top 1759' Spd. 5-2-51 Shot 20 qts. New Harmony Cons. Pool.

2S, 13W, Coffee Twp.

34, NE NE NW. White & Vickery #1 (2) Garst. Comp. 5-22-51 IP 20 BOP TD 2413' PB 1200' Pennsylvanian ss., top 1189' Spd. 4-26-51 Shot 20 qts. Keensburg South Pool.

34, NE NW NW. White & Vickery #1 G. Garst "A". D&A 5-15-51 TD 2416' Cypress ss., top 2412' Spd. 5-5-51 Keensburg South Pool.

2S, 14W, Compton Twp.

24, NE SE NE. Nat'l. Drlg. Co. #2 Raber Comm. Comp. 5-15-51 IP 29 BOP & 1 BW TD 1780' Biehl ss., top 1766' Spd. 4-17-51 New Harmony Cons. Pool.

24, 338' from N. line, 402' from W. line, SE NE. Nat'l. Drlg. Co. #3 Raber Comm. Comp. 5-29-51 IP 10 BOP TD 1769' Biehl ss., top 1757' Spd. 5-4-51 New Harmony Cons. Pool.

24, SE NE NE. Nat'l. Drlg. Co. #1 C. Raber Comm. "B". D&A 5-15-51 TD 1781' Biehl ss., top 1752' Spd. 4-27-51 New Harmony Cons. Pool.

WASHINGTON COUNTY

1N, 3W, Covington Twp.

34, SE SW SE. G. Powell #1 W. Schneider. MIRT 5-29-51 WF.

1S, 1W, Irvington Twp.

25, NW SE NW. Hockman #1 Riechman. LOC 5-29-51 WN (Irvington Pool).

1S, 2W, Hoyleton Twp.

15, SW NE SW. Ashland & J. V. Canterbury #1 B. Huck. Spd. 5-29-51 WF.

18, SE SW SE. Pure Oil #1 A. Heselman "A". D&A 5-15-51 TD 3492' Silurian ls., top 3483' Spd. 4-19-51 WF.

1S, 4W, Okawville Twp.

15, NE SE SE. E. A. Obering #1 Baldwin. Comp. 5-22-51 IP 56 BOP TD 2336' Devonian-Silurian ls., top 2323' Spd. 4-20-51 Acidized 2000 gals. DISCOVERY WELL OF OKAWVILLE POOL.

19, SE NE SW. Benedum & Trees #1 Grewe. LOC 5-29-51 WF.

36, NW SE NW. E. A. Obering #1 Hehman. D&A 5-22-51 TD 2763' Silurian ls., top 2514' Spd. 5-2-51 WF.

WABASH COUNTY (Continued)

2S, 13W, Compton Twp.

19, 1436' from N. line, 330' from W. line, Frac. NW. Nat'l. Drlg. Co. #2 Heniken. D&A TD 1782' Biehl ss., top 1765' Spd. 5-18-51 New Harmony Cons. Pool. 6-5-51

19, 330' from N. line, 660' from W. line, Frac. NW. Nat'l. Drlg. Co. #2 C. Raber "C". Comp. 6-5-51 IP 13 BOP TD 1785' Biehl ss., top 1752' Spd. 5-10-51 New Harmony Cons. Pool. PB 1781'

2S, 13W, Coffee Twp.

34, NE NW SE. White & Vickery #1 G. Garst "B". Tstg. 6-26-51 Spd. 6-14-51 WN (Keensburg South Pool).

WASHINGTON COUNTY

1N, 3W, Covington Twp.

34, SE SW SE. G. Powell #1 W. Schneider. D&A 6-12-51 TD 2767' Silurian ls., top 2650' Spd. 5-28-51 WF.

1S, 1W, Irvington Twp.

25, NW SE NW. Hockman #1 Riechman. LOC 6-26-51 WN (Irvington Pool).

1S, 2W, Hoyleton Twp.

15, SW NE SW. Ashland & J. V. Canterbury #1 B. Huck. D&A 6-19-51 TD 3151' Devonian ls., top 2967' Spd. 5-28-51 WF.

1S, 4W, Okawville Twp.

19, SE NE SW. Benedum & Trees #1 Grewe. D&A 6-12-51 TD 2427' Silurian ls., top 2266' Spd. 5-29-51 WF.

2S, 2W, Beaucoup Twp.

33, NW SW NE. Luttrel - Eberhard - Ashland #1 Winters. LOC 6-26-51 WF.

2S, 3W, Nashville Twp.

13, NW NE NW. Spade Drlg. Co. #1 L. D. Barton. D&A 6-19-51 TD 1267' Cypress ss., top 1094' Spd. 6-8-51 WF.

WAYNE COUNTY

1N, 5E, Orchard Twp.

15, NE SE SW. Nat'l. Assoc. Pet. Co. #1 H. Sharar. D&A (CDU) 6-26-51 Spd. 4-22-51 WN (Johnsonville West Pool).

1N, 9E, Mt. Erie Twp.

16, NE SE NW. Ryan Oil #1 C. J. Truscott. LOC 6-26-51 WN (Mt. Erie North Pool).

31, C N/2 NE SW. G. G. Greene #1 W. H. Shannon. D&A (CDU) 6-26-51 Spd. 6-13-51 WN (Locust Grove Pool).

34, NW NE SW. Ryan Oil #1 V. Lamb. LOC 6-26-51 WF.

2N, 8E, Zif Twp.

22, NW SW SW. Shakespeare #1 M. Obrecht "D". D&A 6-19-51 TD 3030' PB 2650' Ste. Genevieve ls., top 2957' Spd. 12-19-50 Shot 40 qts. Clay City-Noble Cons. Pool.

WAYNE COUNTY (Continued)

1S, 5E, Hickory Hill Twp.

26, NE NW SE. Calvert Drlg. & W. Duncan #1 Steele - Moulton. D&A 6-12-51 TD 3170' Ste. Genevieve ls., top 3022' Spd. 5-26-51 Keenville Pool.

29, NE NE SE. N. V. Duncan & W. Duncan #1 Blackburn. Drlg. 1645' 6-26-51 Spd. 6-23-51 WN (Keenville Pool).

36, SE NE NE. Bolin & Appleby #1 Clevenger. Drlg. 2884' 6-26-51 Spd. 6-15-51 WN (Keenville Pool).

1S, 7E, Lamard Twp.

2, SE NE SW. Mammoth Prod. Co. #1 A. Davis. Comp. 6-19-51 IP 62 BOP & 8 BW TD 3268' PB 3219' Lower Ohara ls., top 3177' Spd. 5-20-51 Acidized 2000 gals. EXTENSION TO CLAY CITY-NOBLE CONS. POOL.

2, NE SW SW. Ben Nation #1 W. Lusk. D&A 6-26-51 TD 3320' Ste. Genevieve ls., top 3155' Spd. 6-14-51 Clay City-Noble Cons. Pool.

8, SW NW SW. Aurora Gasoline Co. #1 Harris. D&A (SO) 6-26-51 TD 3350' Ste. Genevieve ls., top 3222' Spd. 6-12-51 WN (Clay City-Noble Cons. Pool).

35, NE NE NW. Aurora Gasoline Co. #4 Bunting "A". D&A (SO) 6-19-51 TD 3319' Ste. Genevieve ls., top 3233' Spd. 6-7-51 Clay City-Noble Cons. Pool.

1S, 8E, Jasper Twp.

11, NE SW SW. Nation Oil Co. #1 Hilliard-Thomas. D&A 6-12-51 TD 3151' Ste. Genevieve ls., top 3071' Spd. 5-28-51 Clay City-Noble Cons. Pool.

1S, 9E, Massilon Twp.

28, SE SW NW. Collins Bros. #1 Schantz Hrs. TD 3388' 6-26-51 Spd. 6-12-51 WN (Half Moon Pool).

2S, 6E, Orel Twp.

23, NW NW SE. Nation Oil Co. #1 Stanley - Nation. D&A (SO) 6-26-51 TD 3319' Ste. Genevieve ls., top 3247' Spd. 6-10-51 WN (Covington South Pool).

2S, 7E, Big Mound Twp.

3, E/2 SW SW. Watkins Drlg. Co. #1 A. Carlson "B". Comp. 6-19-51 IP 59 BOP TD 3123' Aux Vases ss., top 3095' Spd. 5-20-51 Shot 200 qts. Clay City-Noble Cons. Pool.

2S, 8E, Grover Twp.

8, NE SE SW. Nation Oil #1 G. Koontz. D&A (CDU) 6-26-51 Spd. 6-8-51 Fairfield Pool.

2S, 8E, Barnhill Twp.

30, NW NW SE. R. Halbert #1 Cox. D&A 6-19-51 TD 3436' Ste. Genevieve ls., top 3332' Spd. 6-7-51 WN (Fairfield Pool).

2S, 9E, Leech Twp.

23, 370' from S. line, 330' from E. line, SW SE. Ill. Mid-Continent #2 Jones-Kendall Comm. Comp. 6-19-51 IP 124 BOP TD 3132' Bethel ss., top 3119' Spd. 5-17-51 Shot 30 qts. Ellery West Pool.

WHITE COUNTY (Continued)

3S, 10E, Gray Twp.

27, NE NW NE. Lohmann & Johnson #1 C. M. Robinson. D&A 5-22-51 TD 3144' Ste. Genevieve ls., top 3132' Spd. 4-19-51 Shot 70 qts. Albion Cons. Pool.

36, NE NW NE. J. B. Buchman #2 Driggers Hrs. Comp. 5-8-51 IP 65 BOP TD 2916' Bethel ss., top 2892' Spd. 3-28-51 Shot 85 qts. Phillipstown Cons. Pool.

36, SE NE NW. J. B. Buchman #1 H. J. Hanks et al. D&A 5-8-51 TD 3250' Ste. Genevieve ls., top 3074' Spd. 4-18-51 Phillipstown Cons. Pool.

4S, 8E, Mill Shoals Twp.

29, NW SE SW. Paco Pet. Co. #2 E. P. Kirk. D&A 5-29-51 TD 3529' Ste. Genevieve ls., top 3414' Spd. 5-15-51 WF.

31, SE SE SW. Calvert-Galligher #1 Warthan. D&A 5-8-51 TD 3595' St. Louis ls., top 3565' Spd. 4-28-51 WF.

4S, 10E, Phillips Twp.

11, NE NE SE. Paco Pet. Co. #1 A. Pearson. D&A 5-29-51 TD 3251' Ste. Genevieve ls., top 3149' Spd. 5-10-51 Crossville Pool.

5S, 8E, Enfield Twp.

36, SW NE NW. Deo Miller #1 R. E. Hillyard. D&A 5-15-51 TD 3280' Ste. Genevieve ls., top 3133' Spd. 4-20-51 Stokes-Brownsville Pool.

5S, 10E, Hawthorne Twp.

5, SE NE SE. E. Brookmeier #1 Kornegger. LOC 5-29-51 WF.

33, SE SE NE. J. L. Black #1 C. Rice. D&A 5-29-51 TD 3038' Cypress ss., top 2938' Spd. 4-28-51 Epworth East Pool.

5S, 14W, Hawthorne Twp.

7, 1015' from S. line, 330' from E. line, SE NE. Ryan Oil #2 Hooser. Comp. 5-22-51 IP 15 BOP & 50 BW TD 2906' Aux Vases ss., top 2883' Spd. 1-21-51 Shot 60 qts. New Harmony Cons. Pool.

15, 990' from S. line, 330' from W. line, SW Frac. B. M. Heath #1 Sheppard. WOC 5-29-51 Spd. 5-25-51 WN (New Harmony South - Ind. - Pool).

6S, 8E, Indian Creek Twp.

15, SW NE SW. Miami Oper. Co. #2 J. W. Harmon. Drlg. 2790' 5-29-51 Spd. 5-19-51 WN (Iron Pool).

6S, 9E, Heralds Prairie Twp.

11, SW NW SW. Ryan Oil #3 J. O. Merrill. Comp. 5-8-51 IP 85 BOP & 20 BW TD 3087' McClosky ls., top 3078' Spd. 1-27-51 Acidized 4000 gals. Storms Pool.

12, SW SE NE. Sinclair & Ohio #8 E. H. Morris. Comp. 5-22-51 IP 108 BOP & 32 BW TD 2274' Waltersburg ss., top 2250' Spd. 4-25-51 Storms Pool.

12, NE NW SE. Sinclair Oil & Gas #9 E. H. Morris. Comp. 5-22-51 IP 12 BOP & 48 BW TD 2270' Waltersburg ss., top 2232' Spd. 4-15-51 Storms Pool.

WHITE COUNTY (Continued)

6S, 9E, Heralds Prairie Twp.

13, NW SE NW. Papoose Oil #3 Forrester. Comp. 5-29-51 IP 45 BOP TD 2280' Waltersburg ss., top 2236' Spd. 5-2-51 Shot 30 qts. Storms Pool.

13, SW NE NW. Sinclair & Ohio #20 Rudolph. Comp. 5-8-51 IP 12 BOP TD 2273' Waltersburg ss., top 2251' Spd. 4-7-51 Shot 30 qts. Storms Pool.

13, NE NE SW. Tidewater #1 Prudential Life Ins. Comp. 5-29-51 IP 9 BOP & 3 BW TD 2284' PB 2278' Waltersburg ss., top 2257' Spd. 4-25-51 Shot 44 qts. Storms Pool.

20, SE NE NE. A. Sturm & Sons #1 Corbit Hoskins. LOC 5-29-51 WN (Stokes-Brownsville Pool).

30, NW NW SE. J. B. Buchman #1 Austin Hrs. D&A 5-29-51 TD 3360' Ste. Genevieve ls., top 3218' Spd. 5-2-51 WN (Iron Pool).

6S, 10E, Emma Twp.

9, SE SE NE. J. L. Black #1 E. L. Smith. D&A (CDU) 5-29-51 Spd. 5-16-51 WN (Concord North Pool).

6S, 11E, Emma Twp.

6, 177' from S. line, 330' from E. line, NW Frac. Nat'l. Assoc. Pet. #1 Truscott Hrs. "B". MIST 5-29-51 Spd. 11-18-50 WN (Maunie South Pool).

30, NW NW SW. Farrell & Ripley #1 Westergard Hrs. Comp. 5-29-51 IP 24 BOP TD 2999' PB 1924' Degonia ss., Spd. 11-30-50 Shot 50 qts. EXTENSION TO MAUNIE SOUTH POOL.

7S, 8E, Indian Creek Twp.

8, SE SW NW. H. Atha #1 M. Delap. POP 5-29-51 Spd. 1-2-51 WN (Gossett Pool).

8, 330' from S. line, 453' from W. line, SE SW. H. Atha #1 Johnson. POP 5-29-51 Spd. 12-28-50 WN (Gossett Pool).

12, NW SE NE. F. Fleming #1 Cummins-Bushmill Comm. D&A 5-15-51 TD 2791' Bethel ss., top 2782' Spd. 4-25-51 Roland Pool.

12, SE SW NE. F. Fleming #2 Porter. Comp. 5-22-51 IP 75 BOP TD 2778' Bethel & Cypress ss. Spd. 4-13-51 Shot 30 qts. Roland Pool.

17, SW SE SW. George & Wrather #1 Morehead. D&A 5-8-51 TD 3120' Ste. Genevieve ls., top 2950' Spd. 4-21-51 Gossett Pool.

OLD WELLS REWORKED

EDWARDS COUNTY

2N, 14W, Salem Twp.

31, 990' from S. line, 1650' from E. line, Frac. SW. O. A. Oldfield (Was Oldfield & George & Wrather) #1 Summerfield. Comp. 5-29-51 IP 40 BOP & 50 BW TD 3250' McClosky ls. Acidized 3000 gals. Parkersburg Cons. Pool. Formerly D&A.

MONTGOMERY COUNTY

10N, 3W, Rountree Twp.

32, SE SE SE. Stewart Oil #1 C. J. Matli. PITS 5-29-51 WF. Formerly D&A.

RICHLAND COUNTY

2N, 10E, Madison Twp.

8, N/2 NE SE. J. B. Murvin (Was Wiser Oil) #1 F. Artorberry (Was Land bank). SD 5-29-51 WN (Calhoun Cons. Pool). Formerly D&A.

WAYNE COUNTY

3S, 8E, Barnhill Twp.

10, W/2 SW NW. Nation Oil (Was Robinson et al) #1 Betzer. D&A 5-29-51 TD 3540' PB 3333' Ste. Genevieve ls., top 3372' Spd. 8-1-50 Barnhill Pool. Formerly D&A.

WINNEBAGO COUNTY

44N, 2E, Rockford Twp.

24, SW NW NW. Ivan A. Seele et al #1 Seele. SD 1045' 5-29-51 WF. Formerly a junked hole.

PRODUCING WELLS PLUGGED - APRIL 20 to MAY 21, 1951*

Company	Farm and Well Number	Location	Total Depth in Feet	Date Plugged	Pool Name
		CLAY COUNTY			
Sun Drlg. Co.	A. Hintorscher #1	SW NE SE, 4-4N-8E	3063	5-15-51	Ingraham
Kingwood Oil Co.	E. Hall #B" 1	SE SW NE, 17-5N-7E	2537	5-7-51	Sailor Springs Cons.
Johnson & Canfield	Nodaker #1	NE SW SW, 23-3N-7E	3124	4-17-51	Stanford
		CLINTON COUNTY			
R.J. McFarland	Anton Laux #2	S/2 SE SE, 6-3N-2W	1156	4-18-51	Beaver Creek South
Brookside Oil & Gas	C.B. & Q. RR #3-D	SE SE SW NE, 1-1N-1W	2904	1-5-51	Centralia
		EDGAR COUNTY			
Wm. A. Fullencamp	Steidl #2	SE NE SW, 3-13N-13W	440	4-26-51	Dudley
		EDWARDS COUNTY			
Geo. H. Wickham	Morgan #1	NE SE NE, 9-1S-14W	3141	5-10-51	Bone Gap East
		FAYETTE COUNTY			
Jarvis Bros.	John Walker #1	NE SE NW, 31-7N-3E	1612	5-17-51	Louden
Mabee Oil & Gas	Jesse Lay #1	1160' NL, 1307' WL, SW, 6-7N-3E	1484	1-30-51	"
		GALLATIN COUNTY			
Carter Oil Co.	C. L. Jordan #1	NE NE NE, 21-8S-10E	2421	5-20-51	Inman E. Cons.
Barron Kidd	Williams #1	NE NE NW, 12-8S-9E	2550	5-17-51	Inman W. Cons.
		HAMILTON COUNTY			
Kingwood Oil Co.	Morris #1	338' SL, 160' WL, SE NE, 34-5S-6E	3297	1-18-51	Dale-Hoodville Cons.
H.V. Spires	R.C. Dial "B" #1	330' SL, 281' EL, SE NW, 7-6S-6E	3209	5-5-51	Rural Hill
		JASPER COUNTY			
Baldwin & Graham	H. James#1	SW SW SW, 27-6N-14W	2725	5-3-51	Ste. Marie E.
Jack Stapp	C. Ireland B-1	SE NE SE, 6-6N-11E	2650	4-30-51	Willow Hill E.
		JEFFERSON COUNTY			
Chris Pearson	W.V. Patton #1	SW SE SW, 10-1S-2E	1956	5-7-51	Dix
Kingwood Oil	First Nat'l. Bank of Woodlawn #1	SE NE SW, 35-2S-1E	1972	5-10-51	Woodlawn
W. H. Bass	Earl Hill #1	NW NE SW, 19-2S-2E	2042	5-2-51	"
		LAWRENCE COUNTY			
Ohio Oil Co.	Laura Gillespie #13	600' NL, 200' WL, NW NE, 27-3N-12W	1735	5-11-51	Lawrence

* Includes some wells plugged earlier but not previously reported.

PRODUCING WELLS PLUGGED - APRIL 20 to MAY 21, 1951 (Continued)

Company	Farm and Well Number	Location	Total Depth in Feet	Date Plugged	Pool Name
		LAWRENCE COUNTY (Continued)			
Ohio Oil Co.	J.L. Kimmel a/c 1, #17	660' NL, 320' EL, NE SE, 31-4N-12W	1421	4-23-51	Lawrence
" " "	Perry King a/c 3, #1	300' NL, 300' EL, NW, 31-4N-12W	1603	5-9-51	"
" " "	T. F. Leighty #9	150' SL, 800' WL, SW NE, 36-3N-12W	1787	4-21-51	"
" " "	Josie Petty #9	900' NL, 700' WL, NW, 32-4N-12W	1390	5-3-51	"
" " "	W.E. Robins a/c 1, #17	710' NL, 210' EL, NE SE, 5-3N-12W	964	4-10-51	"
" " "	" " " " ", #33	300' SL, 330' WL, SW SE, 5-3N-12W	1704	4-17-51	"
Valley Steel Co. (O. H. Hitchcock)	Ellen Lutz #4	660' SL, 200' EL, SW NW, 21-3N-12W	1375	5-8-51	"
" " "	" " #5	200' NL, 220' EL, SW NE, 21-3N-12W	1370	5-4-51	"
Valley Steel (Ohio Oil Co.)	Ellen Lutz #6	1300' SL. 640' WL, SW NW, 21-3N-12W	1378	4-24-51	"
Valley Steel (Ohio Oil Co.)	Ellen Lutz #7	200' NL, 225' WL, NW, 21-3N-12W	1377	4-28-51	"
M. G. Curts	Jas. A. Sood #2	12-3N-12W	1585	5-9-51	"
" " "	" " " #7	150' SL, 800' EL, SE SW, 12-3N-12W	2007	5-8-51	"
Henry Loeb et al	Irwin #6	S/2 SE SW, 22-3N-12W	1861	5-1-51	"
R.A. Harris	Wm. Finley #1	SE NW SW, 32-3N-11W	1890	5-8-51	"
" " "	Glen O. Leighty #1	1190' NL, 330' EL, NE SE, 30-3N -11W	1952	5-11-51	"
M. & M. Drlg. Co.	Garvey #1	SW NW SW, 4-2N-11W	1900	5-8-51	"
		MARION COUNTY			
Starr	Sadie Nattier #1	410' NL, 810' EL, NE SW, 28-4N-1E	1449	5-19-51	Patoka
Kirk D. Holland	Junk Yard Well #1	70' NL, 580' WL, NE SW, 28-4N-1E	1448	5-16-51	"
		RICHLAND COUNTY			
Harry Evans	Glen Boley #1	NE SE NW, 3-2N-14W	3110	5-2-51	Bonpas
Joe Bander & Shaffer	Guyot #1	SW NE SE, 35-3N-8E	3080	4-26-51	Clay City-Noble Cons.
Joe Bander	N. Diosser #2	NE NE NW, 1-3N-9E	3028	5-18-51	" "
J. J. Lynn	Olney Trust & Banking Co. #1	SE SW NE, 1-4N-9E	2937	5-7-51	" "
" " "	Grant Stevens #1	450' SL, 330' WL, SE SW, 1-4N-9E	2953	5-9-51	" "

PRODUCING WELLS PLUGGED - APRIL 20 to MAY 21, 1951 (Continued)

Company	Farm and Well Number	Location	Total Depth in Feet	Date Plugged	Pool Name
		SANGAMON COUNTY			
Clifford Perardi	Goldstoin #1	SW NW NE, 10-15N-3W	1780	4-27-51	Roby
		WABASH COUNTY			
Ill. Mid Continent	L.G. Stillwell #1	2060' SL, 1400' WL, SW, 12-1N-12W	2226	1-2-51	Allendale
Fred L. Hartman	C.E. Courter #1	3859' NL, 2396' WL, NW, 26-1N-12W	1450	5-15-51	"
Hoosier Drlg. Co.	McLain #1	E/2 SW NE, 36-2N-12W	1434	5-1-51	"
" " "	" #2	122' SL, 330' EL, SW NW NE, 36-2N-12W	1498	5-16-51	"
Fox & Fox	E. H. Morris #1	SW SW NE, 26-1S-14W	2967	4-25-51	Lexington
L. B. Jackson	Jaquos #2	591' NL, 740' EL, NW, 20-1S-12W	2209	1-20-51	Mt. Carmel
" " "	" #4	SE NE NW, 20-1S-12W	1572	1-25-51	" "
Nat'l. Drlg. Co.	Maud Johnson #1	NE NE SE, 24-2S-14W	2612	5-4-51	New Harmony Cons.
		WAYNE COUNTY			
Nation Oil Co.	Black #1	SE NW SE, 31-1S-8E	3395	5-12-51	Clay City-Noble Cons.
Pure Oil	Carl Hosselton "A" 6	SE NW SE, 21-2N-8E	3100	1-15-51	" "
Nation Oil Co.	Puckett #1	NW NE NE, 19-2S-8E	3252	5-10-51	Fairfield
N.V. Duncan	Miracle-Simpson #2-A	330' NL, 430' EL, NW, 20-2S-8E	2557	12-27-50	"
Texas Oil Co.	P. Brimberry #2	330' SL, 668' EL, NW SE, 22-1N-6E	3205	5-15-51	Johnsonville Cons.
		WHITE COUNTY			
Herndon Drlg. Co.	Hunt #1	SW NW SW, 19-5S-11E	3056	4-28-51	Maunie North
Gilliam Drlg. Co.	R.R. Taylor #1	NE SW NW, 36-5S-10E	3160	5-15-51	" "
Nation Oil Co.	Ida Upton Hrs. #1	132' NL, 598' WL, NW, 31-3S-8E	3371	5-15-51	Mill Shoals
Sinclair Oil Co.	Mary S. Donald #10	NE NE SW, 21-4S-14W	2855	5-13-51	New Harmony Cons.
Burr Lambert (Fortner)	G.P. Calvin #4	312' NL, 295' EL, NE SW, 9-4S-14W	2236	5-21-51	" " "
Burr Lambert	G. P. Calvin #6	243' NL, 266' WL, NE SW, 9-4S-14W	2839	5-17-51	" " "
" " " "	" #7	300' SL, 354' EL, NE SW, 9-4S-14W	2856	5-23-51	" " "
Texas Co. (Lewis Prod.)	C. Mitchell #2	SE NE SW, 11-7S-8E	2176	5-2-51	Roland

DRY HOLES PLUGGED - APRIL 20 to MAY 21, 1951*

Company	Farm and Well Number	Location	Total Depth in Feet	Date Plugged	Wildcat or Pool Name
		BOND COUNTY			
J. C. Nickerson	M. Harnetiaux #1	SE SE NW, 34-4N-3W	1147	5-15-51	Wildcat
Barron Kidd	C. J. Nash #1	330' NL, 400' WL, NW SE, 15-6N-4W	2768	5-2-51	"
Ralph N. File	Baumberger #1	360' NL, 1115' EL, NW SW, 24-6N-4W	1201	4-29-51	"
		CHRISTIAN COUNTY			
Sun Oil Co.	C. E. Clouter #1	NW NW SE, 9-11N-3W	2210	5-1-51	Wildcat
		CLARK COUNTY			
Magnolia Pet.	Ella Mae Young #1	SE NE SW, 19-10N-13W	2928	5-18-51	Martinsville
W. H. Garner	Barbee #6	130' NL, 405' EL, SE SW, 34-12N-14W	393	4-21-51	Westfield
		CLAY COUNTY			
Aurora Gasoline Co.	N. Faderer #1	NE SE NW, 12-5N-6E	2925	5-9-51	Wildcat
Ashland Oil & Ref.	O.E. Kincaid #1	SW SW SE, 16-5N-6E	2830	5-12-51	"
Sinclair Oil & Gas	O. Budde #1	NE NE NE, 2-5N-6E	2983	5-1-51	"
Skiles Oil Corp.	Eliza Greenwood #1	NE SW NE, 16-5N-7E	2882	5-16-51	"
Magnolia Pet.	Tolliver & Fields #1	SE SE NW, 22-4N-7E	3080	5-15-51	"
Tuley & Carter	L.V. Dillman #1	NE SE SW, 9-4N-6E	2898	5-19-51	"
Perry Fulk	G. Smith #1	NE SW NW, 13-2N-7E	3095	4-30-51	Clay City-Noble Cons.
Carter Oil Co.	Howard Phillips #2	NE SW SW, 9-4N-8E	3140	5-1-51	Ingraham
" " "	" " #3	SW NW SW, 9-4N-8E	3125	5-12-51	"
" " "	D. E. Knowles #1	NE NW NW, 9-4N-8E	3060	5-6-51	"
Skiles Oil Corp.	Frank Kessler #2	SE SE NW, 4-4N-8E	2997	5-6-51	"
Shulman Bros.	Jeffers Comm. #3	NW NE NW, 14-4N-5E	2623	5-16-51	Iola South
Nat'l. Assoc. Pet.	A. Barton #1	SW SE SE, 12-3N-5E	3009	5-6-51	Kenner North
W. W. Dayton	Ira W. Wommer #1	SE SE NE, 2-2N-5E	3000	5-3-51	Kenner South
Sam Lewis & Sons	Thompson #1	330' NL, 230' WL, SE SW, 28-3N-7E	3080	5-2-51	Stanford West
		CLINTON COUNTY			
Whitney Oil Corp.	John Wilkey #1	NE NW NW, 26-1N-3W	2578	4-9-51	Bartelso East
F. Goldsmith (Schierman)	Wade #1	NE SW NW, 1-3N-3W	1153	5-1-51	Beaver Creek
Carter Oil Co.	Sadie Prather #1	SW SE NW, 3-1N-1W	1747	4-28-51	Wildcat
Alois Schiermann	Timmerman #1	NE NE NE, 28-2N-3W	1200	4-23-51	"
H.H. Derington	Alfred Stein #1	412' SL, 330' EL, SE SW, 16-2N-1W	1505	5-6-51	"
W.C. McBride, Inc.	Lillie Schroeder #4	NE SE SE, Fr. 31-3N-3W	2345	5-9-51	"
		CRAWFORD COUNTY			
F.W. & E.H. Hensiek	Ikemire #1	330' SL, 380' WL, SW, 35-8N-13W	1025	5-3-51	Main
H.H. Weger	Umstot & Martin #3	SE SE SW, 12-8N-13W	1005	4-21-51	"

* Includes some wells plugged earlier but not previously reported.

DRY HOLES PLUGGED - APRIL 20 to MAY 21, 1951 (Continued)

Company	Farm and Well Number	Location	Total Depth in Feet	Date Plugged	Wildcat or Pool Name
		EDGAR COUNTY			
A.J. Holderman	Abner Wood #1	NW NE SE, 20-14N-13W	425	5-14-51	Wildcat
" " "	" " #1-A	370' NL, 330' WL, NE NW, 28-14N-13W	155	5-5-51	"
Martin Granholm	Rudy #1	NE NW SW, 7-13N-12W	974	4-20-51	"
" "	" #1-A	290' NL, 330' EL, NW SW, 7-13N-12W	1152	4-19-51	"
		EDWARDS COUNTY			
John M. Shepard	I.G. Smith #1	SE NW NW, Fr. 31-1S-11E	3128	5-12-51	Albion Cons.
Ill. Mid Continent	Seigert #1	NE SE NW, 28-2S-14W	3149	5-19-51	Albion East
Geo. H. Wickham	Fred Strauss #1	SE NE SW, 4-1S-14W	3100	5-15-51	Bone Gap East
Barron Kidd	A. Cowling #2	SE SE SE, 4-1S-14W	3081	4-29-51	" " "
Aurora & Noah	Lankford Heirs #1	690' NL, 712' EL, NE, 29-1S-14W	3101	5-5-51	Bone Gap South
Robinson & Puckett	Felstead Comm. #1	NE NE SW, 20-1S-14W	3130	4-29-51	" " "
R.S. Gardenhire (D.M. Cochrum) Union Central Life Ins. Co.	#3	330' SL, 686' EL, NE NW, 30-1N-14W	2886	5-21-51	Samsville No.
Noah Pet. Co.	Albert Stover #1	SW NE NE, 31-2N-10E	3375	5-6-51	Wildcat
Calvert Drlg. & Walter Duncan	F. & E. Horne #1	SW SW SE, 9-1S-14W	3092	5-12-51	"
Wayne Misener	C. Bowers #1	SE SE NE, 5-2S-10E	3445	5-15-51	"
		EFFINGHAM COUNTY			
Robinson-Puckett Inc.	Poynter & Sealock #1	SE SW NE, 23-6N-6E	2826	5-20-51	Eberle
Gulf	J. M. Shultz #2	330' SL, 405' WL, SE NE, 31-7N-7E	2857	4-28-51	Elliottstown
C.C. Schoonmaker	Dan Schorman et al #1	330' SL, 660' WL, SE NW, 26-6N-7E	3032	5-11-51	Wildcat
		FAYETTE COUNTY			
Francis P. Healy	Graef #1	380' NL, 330' WL, SE NE, 2-7N-3E	1644	5-15-51	Louden
R.W. Slemaker	Clarence Williams #1	NW NE SW, 28-6N-3E	2115	5-19-51	Wildcat
C. S. Nation	G. T. Metler #1	SE SW NW, 1-6N-3E	2105	5-11-51	"
		GALLATIN COUNTY			
Oil Management	Schmidt #3	NW NE SE, 27-8S-9E	2808	4-28-51	Inman W. Cons.
J. D. Turner	McGinley #1	NW SW SE, 32-7S-8E	1723	5-1-51	Omaha
J. F. Balderson	Wilson #2	NW NW SW, 19-7S-8E	3142	5-2-51	Roland West
J. B. Buchman	L. M. King #1	NW NE SW, 3-8S-9E	3080	5-3-51	Wildcat
" " "	Edward Moye #1	NE NW NE, 25-7S-8E	3054	5-19-51	"
Oil Management Inc.	H. Meyers #1	330' SL, 436' WL, NW SE, 35-7S-8E	2550	5-11-51	"
		HAMILTON COUNTY			
Henson et al	Musgrave #1	NW NE NE, 29-3S-7E	3436	5-4-51	Aden South

DRY HOLES PLUGGED - APRIL 20 to MAY 21, 1951 (Continued)

Company	Farm and Well Number	Location	Total Depth in Feet	Date Plugged	Wildcat or Pool Name
		HAMILTON COUNTY (Continued)			
C. E. Brehm	Mason Estate #1	SE NE SE, 13-4S-6E	3460	5-8-51	Blairsville W.
W.C. McBride, Inc.	M.E. Toberman #1	NE NE NE, 24-4S-6E	3496	5-8-51	" "
G.C. Schoonmaker	R. Thompson #2	330' SL, 357' EL, SW SW, 18-4S-7E	3475	5-9-51	" "
Carter Oil Co.	B.E. Strubinger #7	SW NE NE, 27-5S-6E	3251	5-9-51	Dale-Hoodville Cons.
Stewart Oil Co.	Hungate #3	SW NE NE, 29-6S-5E	3311	5-21-51	Flannigan
Carter Oil Co.	J. W. Neptune #1	NE NW SE, 15-6S-5E	3344	5-21-51	Rural Hill
Stewart Oil Co.	Myrtle Cluck #2	SW SW NW, 9-6S-6E	3248	5-9-51	" "
" " "	U. Foster #2	SW NE SW, 22-6S-5E	3370	4-27-51	" "
Oil Management Co.	Cotter #2	NW NW NW, 3-7S-6E	3356	5-2-51	Walpole
Calvert Drlg. Inc.	A.A. Stich #1	NW NW SW, 30-3S-6E	3400	4-25-51	Wildcat
		JEFFERSON COUNTY			
M. & W. Drlg. Co.	Price #1	490' SL, 330' WL, SE NW NW, 28-1S-3E	2650	5-2-51	Reservoir
Dale Hopkins	Burr Oak Coal Corp. #1	NE NW SE, 5-4S-2E	2684	5-14-51	Wildcat
Superior Oil Co.	E. Burton et al #1	SE SE NW, 25-4S-4E	3383	5-13-51	"
The Texas Co.	E. A. Hartley #1	NE SW SW, 15-1S-1E	2400	5-18-51	"
Bolin & Appleby	Rosa Lankford #1	NE NE SW, 16-4S-4E	3307	5-16-51	"
		LAWRENCE COUNTY			
Sanders-Fye Drlg. Co.	Starkman "A" #1	SE SE SW, 7-2N-12W	1612	5-10-51	Ruark
Big Four & Hayes Drlg. Cos.	C. F. Hobbs #1	NE NW NE, 25-3N-13W	2163	4-28-51	Lawrence
J. Linzy	Dale #A-1	132' NL, 890' EL, SE NW, 13-3N-13W	2161	5-7-51	"
J.F. Balderson	J.W. Breen #4	NW NW NW, 13-2N-12W	1942	5-10-51	"
L. P. Newell	Sam Williams et al Comm. #1	800' SL, 400' WL, SE NE, 8-3N-11W	1885	5-9-51	"
		LOGAN COUNTY			
Rockyford Limestone Co.	Rockyford Limestone Co. #1	SW SW NW, 8-19N-3W	1856	4-26-51	Wildcat
Herman Herring	Starr & Broughton #1	362' SL, 312' WL, NW NE, 22-18N-3W	1610	5-14-51	"
		MACOUPIN COUNTY			
Laswell Drlg. Co.	Eskew #1	NW NW NE, 2-8N-8W	440	4-5-51	Plainview
Querino E. Sanvido	Chas. J. Kruse #1	425' SL, 1065' WL, SW SE, 13-7N-6W	804	5-1-51	Wildcat
H. E. Livermore	Lee #1	390' NL, 330' EL, SW NE, 14-9N-8W	485	5-14-51	"
		MADISON COUNTY			
M. Mazzarino	Herman Brase #3	SE NW SE, Fr. 19-6N-6W	575	5-2-51	Livingston
Wm. Krohn	Kroeger Est. #10	330' SL, 670' EL, NE NW, 17-6N-6W	625	5-21-51	"

DRY HOLES PLUGGED - APRIL 20 to MAY 21, 1951 (Continued)

Company	Farm and Well Number	Location	Total Depth in Feet	Date Plugged	Wildcat or Pool Name
		MADISON COUNTY (Continued)			
H. H. Moses	Meier #1	710' NL, 710' EL, NE, 4-5N-6W	600	5-12-51	Wildcat
		MARION COUNTY			
Inland Oil	Charlie Garrish #1	SW NE NE, 17-3N-1E	1691	5-4-51	Wildcat
		MONTGOMERY COUNTY			
Calvert Drlg. Co.	Charles Kurfiss #1	SE SE SE, 18-10N-4W	2050	5-13-51	Raymond
Shulman Brothers	Smith #1	NW NE SE, 22-7N-2W	1325	4-24-51	Wildcat
		PERRY COUNTY			
Kelorma Oil Co.	Chapman #1	SW SE SW, 10-4S-1W	1657	5-17-51	Wildcat
		RICHLAND COUNTY			
Sun Drlg. Co.	Lee Bunn #1	NE SW NE, 33-3N-14W	3122	5-10-51	Bonpas
Ill. Mid Continent	Holloway-Decker #1	SW NW SW, 13-3N-9E	3121	5-3-51	Clay City-Noble Cons.
Bell Bros.	C. Dietrich #1	SE NE NE, 10-4N-10E	3032	5-17-51	Dunda's East
Don Baines	A. F. Bauman #2	SW NE NW, 36-4N-10E	3175	5-12-51	Olney Cons.
Cities Service Oil Co.	T.L. Campbell #1	NW NE SE, 21-3N-10E	3275	5-11-51	Olney South
Ryan Oil Co.	William Cowman #1	SE SE SW, 20-3N-14W	3235	5-2-51	Wildcat
Davis & Johnson	H.G. Stremme #1	SW SE NW, 28-2N-14W	3149	5-16-51	"
		SALINE COUNTY			
C.E. Skiles	Bessie Bramlett #E-2	NW NE SE, 36-7S-7E	2910	4-29-51	Omaha West
J.D. Turner	Kendall Bramlett #2	1615' SL, 630' EL, NE, 19-8S-7E	2386	5-9-51	Wildcat
Engle & Ryan Oil Co.	Oscar N. Stinson #1	280' NL, 375' WL, NW NE, 17-8S-7E	3035	1-2-51	"
		SCHUYLER COUNTY			
Dale E. Lambert	Ralph Dubois #1	NW SW SE, 2-3N-4W	440	5-9-51	Wildcat
		SHELBY COUNTY			
Alfred M. Branyan	R.A. McDaniel #1	SE SW SE, 17-13N-2E	2600	5-8-51	Wildcat
The Texas Co.	Pauline Craig #1	SW SW NW, 24-11N-3E	2013	5-19-51	"
		WABASH COUNTY			
T. M. Bane	H. A. Fox #2	NE NW SW, 19-1N-11W	2289	5-3-51	Allendale
White-Vickery	G. Garst #1-A	NE NW NW, 34-2S-13W	2416	5-13-51	Keensburg S.
A. M. Cherry	M. Tennis #1	SE SE NE, 21-1S-13W	2743	5-14-51	New Harmony Cons.
Nat'l. Assoc. Pet.	H. Dunkel #1	SW SW SW, 33-1N-12W	2427	5-18-51	Mt. Carmel
Gopher Drlg. Corp.	Samuel Preston #1	1029' SL, 988' WL, SE NW, 6-1N-12W	1637	12-29-50	Wildcat

DRY HOLES PLUGGED - APRIL 20 to MAY 21, 1951 (Continued)

Company	Farm and Well Number	Location	Total Depth in Feet	Date Plugged	Wildcat or Pool Name
		WASHINGTON COUNTY			
E. A. Obering	Hehman #1	NW SE NW, 36-1S-4W	2762	5-15-51	Wildcat
Pure Oil	A. Heseman "A" #1	SE SW SE, 18-1S-2W	3492	5-10-51	"
Alexis Enterprises	Louis Reichman #1	SE NE NW, 25-1S-1W	3412	12-30-50	"
		WAYNE COUNTY			
Perry Fulk	T.R. Booth #1	NE NE SW, 10-1S-8E	3190	5-18-51	Clay City-Noble Cons.
Ward W. Dayton	A. J. Hale #1	N/2 NE NW, 23-1N-6E	3259	1-6-51	Johnsonville Cons.
J. W. Rudy	J. H. Bunting #1	NE NE SW, 32-1N-9E	3351	5-3-51	Locust Grove
Kingwood Oil Co.	L. Melton #1	SW SW NW, 28-1N-5E	2999	5-13-51	Orchardville
G.E. Cameron, Jr.	C.E. Robbins	SW NW NE, 20-2S-8E	3269	4-30-51	Fairfield
Skiles Oil Corp.	E.H. O'Daniel #3	NE NW SW, 26-2S-9E	3354	4-5-51	Ellery West
W. E. Weidler	Earl Riley #1	S/2 NE NW, 26-1S-7E	3354	5-13-51	Wildcat
Ind. Farm Bureau Corp.	J. Pennington #1	SE SE NE, 10-1S-6E	3245	5-8-51	"
Inland Producers Inc.	Creighton #1	NE SW SE, 35-1S-8E	3438	5-6-51	"
Tuley & Carter	C.E. Cisne #1	SW SE NW, 28-2N-7E	3214	5-3-51	"
A.J. Slagter	J.T. Fogle Est. #1	SE SE NE, 11-3S-5E	3450	5-17-51	"
C.E. Brehm	C.E. Liston #1	NW SE SE, 25-1S-7E	3361	5-18-51	"
		WHITE COUNTY			
Lohmann-Johnson	Frank C. Millar #4	NE SE SE, 27-3S-10E	3178	5-14-51	Albion Cons.
E.A. Obering	Elliott "C" #1	SW SE SE, 27-3S-9E	3511	5-12-51	Goldengate Cons.
John B. Buchman	H. J. Hanks et al #1	SE NE NW, 36-3S-10E	3230	5-4-51	Phillipstown
George & Wrather	John C. Spencer #1	NE NE NW, 35-4S-10E	3118	4-16-51	Phillipstown Cons.
F.J. Fleming Drlg.	Cummings Comm. #1	NW SE NE, 12-7S-8E	2791	5-6-51	Roland
Dee Miller Drlg.	R.E. Hillyard #1	SW NE NW, 36-5S-8E	3280	4-30-51	Stokes-Brownsville
George & Wrather	Daniel V. Morehead #1	SW SE SW, 17-7S-8E	3180	5-1-51	Storms
C. E. Brehm	Margaret Rebstock #1	NE NW SW, 19-4S-10E	3276	5-1-51	Centerville E.
Calvert Drlg. & Gallighor	Floyd Warthan #1	SE SE SW, Fr. 31-4S-8E	3595	5-6-51	Wildcat
T. Blake Dirickson	Sam A. Goodman "A" #1	NE NW SE, 22-4S-10E	3240	5-1-51	"
Harris-Woofter	M. Lamont #1	NW SE SW, 26-3S-10E	1924	5-2-51	"

Alphabetical List of Oil and Gas Pools

May 29, 1951

Fields Discovered Before January 1, 1937

Pool: County	Twp.	Range
Allendale: Wabash, Lawrence	1-2N	11-13W
Allison-Weger: Crawford	5N	11-12W
Ava-Campbell Hill (a): Jackson	7S	4W
Ayers (a) (gas): Bond	6N	3W
Bartelso: Clinton	1-2N	3W
Bellair: Crawford, Jasper	8N	14W
Birds: Crawford, Lawrence	5N	10-11W
Brown: Marion	1N	1E
Carlinville (b): Macoupin	9N	7W
Carlyle: Clinton	2N	3W
Casey: Clark	10-11N	14W
Chapman: Crawford	5-6N	12W
Collinsville (a): Madison	3N	8W
Colmar-Plymouth: Hancock, McDonough	4N	4-5W
Dupo: St. Clair	1S-1N	10W
Flat Rock: Crawford	5-6N	11-12W
Frogtown (b): Clinton	2N	3-4W
Gillespie-Benld (a) (gas): Macoupin	8N	6W
Gillespie-Wyen: Macoupin	8N	6W
Greenville (a) (gas): Bond	5N	3W
Jacksonville (a) (gas): Morgan	15N	9W
Johnson North: Clark	9-10N	13-14W
Johnson South: Clark	9N	14W
Junction City: Marion	2N	1E
Langewisch-Kuester (a): Marion	1N	1E
Lawrence: Lawrence, Crawford	2-5N	11-13W
Litchfield (b): Montgomery	8-9N	5W
Main: Crawford	5-8N	12-14W
Martinsville: Clark	9-10N	13-14W
New Hebron: Crawford	6N	12W
Parker: Crawford	5N	12W
Pittsfield (a)(gas): Pike	5S	4-5W
St. Francisville: Lawrence	2N	11W
Sandoval: Marion	2N	1E
Siggins: Cumberland, Clark	10-11N	10,11E,14W
Spanish Needle Creek (a) (gas): Macoupin	9N	7W
Sparta (a)(gas): Randolph	4-5S	5-6W
Staunton (a)(gas): Macoupin	7N	7W
Swearingen (a) (gas): Crawford	6N	11W
Wamac: Clinton, Marion, Washington	1N	1E-1W
Warrenton-Borton: Edgar, Coles	13-14N	14W
Waterloo (a): Monroe	1-2S	10W
Westfield: Clark, Coles	11-12N	11E-14W
York (b): Cumberland	9N	10-11E

Fields Discovered Since January 1, 1937

Pool: County	Twp.	Range
Ab Lake: Gallatin	8S	10E
Ab Lake West: Gallatin	8S	10E
Aden Consolidated: Wayne, Hamilton	2-3S	7E
Aden North (c): Wayne	2-3S	7E
Aden South: Hamilton	3S	7E
Akin: Franklin	6S	4E
Akin West: Franklin	6S	4E
Albion Consolidated: Edwards, White	1-3S	10,11E,14W
Albion East: Edwards	2S	14W
Albion North (c): Edwards	1S	11E
Alma: Marion	4N	2E
Amity: Richland	4N	14W
Assumption: Christian	13N	1E
Assumption North: Christian	13N	1E
Barnhill: Wayne	2-3S	8E
Barnhill East (c): Wayne	2S	9E
Bartelso East: Clinton	1N	3W
Bartelso South: Clinton	1N	3W
Bartelso West: Clinton	1N	3W
Beaver Creek: Bond, Clinton	3-4N	2-3W
Beaver Creek North: Bond	4N	3W
Beaver Creek South: Clinton	3N	2-3W
Belle Prairie: Hamilton	4S	6E
Belle Rive: Jefferson	3S	4E

Pool: County	Twp.	Range
Bellmont: Wabash	1S	14W
Beman: Lawrence	3N	11W
Beman East: Lawrence	3N	10W
Bend: White	5S	14W
Bennington: Edwards, Wayne	1N	9-10E
Bennington South (a): Edwards	1N	10E
Benton: Franklin	6S	2-3E
Benton North: Franklin	5-6S	2E
Berryville Consolidated: Wabash, Edwards	1-2N	14W
Bessie: Franklin	6S	3E
Bible Grove Consolidated (c): Clay, Effingham	4-6N	6-7E
Bible Grove East (c): Clay	5N	7E
Bible Grove North: Effingham	6N	7E
Bible Grove South: Clay	5N	7E
Blairsville (c): Hamilton	4S	7E
Blairsville West: Hamilton	4S	7E
Bogota: Jasper	6N	9E
Bogota North (a): Jasper	6N	9E
Bogota South: Jasper	5-6N	9E
Bone Gap: Edwards	1S	10,11E,14W
Bone Gap East: Edwards	1S	14W
Bone Gap South: Edwards	1S	14W
Bonpas: Richland	2-3N	14W
Bonpas West (c): Richland	2N	14W
Boos (c): Jasper	6N	10E
Boos East (c): Jasper	6N	10E
Boos North (c): Jasper	6N	10E
Boulder: Clinton	2-3N	2W
Boyd: Jefferson	1S	1-2E
Boyleston Consolidated (c): Wayne	1-2S	6-7E
Browns: Edwards, Wabash	1-2S	14W
Browns East: Wabash	2S	14W
Browns South: Edwards	2S	14W
Brownsville (c): White	5-6S	8-9E
Bungay Consolidated: Hamilton	4S	7E
Burnt Prairie (c): White	3S	9E
Burnt Prairie South: White	4S	9E
Calhoun Central: Richland	2N	10E
Calhoun Consolidated: Richland, Wayne	2-3N	9-10E
Calhoun East: Richland	2N	10E
Calhoun North: Richland	3N	10E
Calvin (c): White	3-4S	10,11E,14W
Calvin North (c): White	3-4S	11E,14W
Cantrell: Hamilton	7S	5E
Cantrell South: Hamilton	7S	5E
Carlinville North: Macoupin	10N	7W
Carlyle North: Clinton	3N	3W
Carmi (a): White	5S	9E
Carmi North: White	5S	9E
Centerville: White	4S	9E
Centerville East: White	3-4S	9-10E
Centerville North (a): White	3S	10E
Centralia: Clinton, Marion	1-2N	1E-1W
Centralia West: Clinton	1N	1W
Christopher: Franklin	6S	1E
Cisne (c): Wayne	1N-1S	7E
Cisne North: Wayne	1N	7E
Claremont: Richland	3N	14W
Clarksburg: Shelby	10N	4E
Clay City-Noble Consolidated: Clay, Wayne, Richland, Jasper	1-7N, 1-2S	7-10E
Clay City North: Clay	3N	8E
Clay City West: Clay	2N	7E
Coil: Wayne	1S	5E
Coil West: Jefferson	1S	4E
Concord: White	6S	10E
Concord Central: White	7S	10E
Concord East Consolidated: White	6-7S	10E
Concord North: White	6S	10E
Concord South: White	7S	10E
Cooks Mills (a): Coles	13-14N	7E
Cooks Mills North (a): Coles	14N	7E
Cordes: Washington	3S	3W
Cottonwood: Gallatin	7S	9E
Covington (c): Wayne	1S	6-7E
Covington East (c): Wayne	1S	7E
Covington South: Wayne	2S	6E
Cowling (c): Edwards, Wabash	2-3S	14W
Craig: Perry	4S	4W
Cravat: Jefferson	1S	1E
Crossville: White	4S	10E
Dahlgren: Hamilton	3S	5E
Dale-Hoodville Consolidated: Hamilton	5-6S	6-7E
Dead River (c): White	7S	11E
Divide: Jefferson	1S	3-4E
Divide East: Jefferson	1S	4E
Divide South: Jefferson	2S	3E
Divide West: Jefferson	1S	3E
Dix: Jefferson, Marion	1N-1S	2E
Dix South (a): Jefferson	1S	2E
Dubois: Washington	3S	1-2W

Pool: County	Twp.	Range
Dubois West: Washington	3S	2W
Dudley: Edgar	13-14N	13W
Dundas Consolidated (c): Richland, Jasper	4-6N	9-10E
Dundas East: Richland, Jasper	4-5N	10E
Eberle: Effingham	6N	6E
Edinburg: Christian	14N	3W
Elbridge: Edgar	12-13N	11W
Eldorado: Saline	8S	7E
Elk Prairie (a): Jefferson	4S	2E
Elkville: Jackson	7S	1W
Ellery: Edwards, Wayne	2S	9-10E
Ellery North (a): Edwards	2S	10E
Ellery South: Edwards	2-3S	10E
Ellery West: Wayne	2S	9E
Elliottstown: Effingham	7N	7E
Enfield: White	5S	8E
Enterprise (c): Wayne	1-2N	8E
Enterprise West (c): Wayne	1-2N	7E
Epworth: White	5S	10E
Epworth East: White	5S	10E
Evers (a): Effingham	8N	7E
Evers South: Effingham	7N	7E
Ewing: Franklin	5S	3E
Exchange: Marion	1N	3E
Fairfield: Wayne	2S	8E
Fairfield East: Wayne	2S	8E
Fairman: Marion, Clinton	3N	1E-1W
Fitzgerrell: Jefferson	4S	1E
Flannigan: Hamilton	6S	5E
Flora: Clay	3N	6-7E
Flora South: Clay	2N	6E
Friendsville (c): Wabash	1N	13W
Friendsville Central: Wabash	1N	13W
Friendsville North: Wabash	1N	12-13W
Friendsville South (c): Wabash	1N-1S	13W
Frogtown North: Clinton	2-3N	3-4W
Gallagher (c): Richland	2N	9E
Gays (a): Moultrie	12N	6E
Geff (c): Wayne	1S	7-8E
Geff West (c): Wayne	1S	7E
Goldengate Consolidated: Wayne, White	2-3S	9E
Goldengate North: Wayne	2S	9E
Goldengate West: Wayne	2S	9E
Gossett (b): White	7S	8E
Grandview: Edgar	12-13N	13W
Grayville (c): Edwards, White	3S	10,11E,14W
Grayville West (c): White, Edwards	3S	10E
Griffin (c): Wabash	3S	14W
Half Moon: Wayne	1S	9E
Helena: Lawrence	2N	13W
Herald: White, Gallatin	6-7S	9E
Herald East: White, Gallatin	7S	9-10E
Herald North: White	6S	9E
Hidalgo (b): Jasper	8N	10E
Hidalgo North: Cumberland	9N	9E
Hill (a): Effingham	6N	6E
Hoffman: Clinton	1N	2W
Hoodville (c): Hamilton	5-6S	6E
Hoodville East (a): Hamilton	5S	7E
Hoosier (c): Clay	4N	7E
Hoosier North (c): Clay	5N	7E
Hord: Clay	5N	6E
Huey: Clinton	2N	2W
Hunt City (a): Jasper	7N	10E
Hunt City South: Jasper	7N	11E
Ina (a): Jefferson	4S	2E
Ina North: Jefferson	4S	3E
Incloso: Edgar, Clark	12N	13-14W
Ingraham (b): Clay	4N	8E
Ingraham West (c): Clay	5N	7E
Inman (c): Gallatin	8S	9-10E
Inman Central (c): Gallatin	7-8S	9-10E
Inman East Consolidated: Gallatin	7-8S	10E
Inman North (c): Gallatin	8S	9E
Inman South (c): Gallatin	8S	9E
Inman West Consolidated: Gallatin	7-8S	9-10E
Iola Consolidated (b): Clay, Effingham	5-6N	5E
Iola South: Clay	4N	5E
Iola West (a): Clay	5N	5E
Iron: White	6S	8E
Irvington: Washington	1S	1W
Iuka: Marion	2N	5E
Johnsonville Consolidated: Wayne	1N-1S	6E
Johnsonville North: Wayne	1N	6E
Johnsonville South (b): Wayne	1S	6E
Johnsonville West (b): Wayne	1N	5-6E
Junction: Gallatin	9S	9E
Junction North: Gallatin	8-9S	9E
Koonsburg Consolidated (c): Wabash	2S	13-14W

Pool: County	Twp.	Range
Dubois West: Washington	3S	2W
Dudley: Edgar	13-14N	13W
Dundas Consolidated (c): Richland, Jasper	4-6N	9-10E
Dundas East: Richland, Jasper	4-5N	10E
Eberle: Effingham	6N	6E
Edinburg: Christian	14N	3W
Elbridge: Edgar	12-13N	11W
Eldorado: Saline	8S	7E
Elk Prairie (a): Jefferson	4S	2E
Elkville: Jackson	7S	1W
Ellery: Edwards, Wayne	2S	9-10E
Ellery North (b): Edwards	2S	10E
Ellery South: Edwards	2-3S	10E
Ellery West: Wayne	2S	9E
Elliottstown: Effingham	7N	7E
Enfield: White	5S	8E
Enterprise (c): Wayne	1-2N	8E
Enterprise West (c): Wayne	1-2N	7E
Epworth: White	5S	10E
Epworth East: White	5S	10E
Evers (a): Effingham	8N	7E
Evers South: Effingham	7N	7E
Ewing: Franklin	5S	3E
Exchange: Marion	1N	3E
Fairfield: Wayne	2S	8E
Fairfield East: Wayne	2S	8E
Fairman: Marion, Clinton	3N	1E-1W
Fitzgerrell: Jefferson	4S	1E
Flannigan: Hamilton	6S	5E
Flora: Clay	3N	6-7E
Flora South: Clay	2N	6E
Friendsville (c): Wabash	1N	13W
Friendsville Central: Wabash	1N	13W
Friendsville North: Wabash	1N	12-13W
Friendsville South (c): Wabash	1N-1S	13W
Frogtown North: Clinton	2-3N	3-4W
Gallagher (c): Richland	2N	9E
Gays (a): Moultrie	12N	6E
Geff (c): Wayne	1S	7-8E
Geff West (c): Wayne	1S	7E
Goldengate Consolidated: Wayne, White	2-3S	9E
Goldengate North: Wayne	2S	9E
Goldengate West: Wayne	2S	9E
Gossett (b): White	7S	8E
Grandview: Edgar	12-13N	13W
Grayville (c): Edwards, White	3S	10,11E,14W
Grayville West (c): White, Edwards	3S	10E
Griffin (c): Wabash	3S	14W
Half Moon: Wayne	1S	9E
Helena: Lawrence	2N	13W
Herald: White, Gallatin	6-7S	9E
Herald East: White, Gallatin	7S	9-10E
Herald North: White	6S	9E
Hidalgo (b): Jasper	8N	10E
Hidalgo North: Cumberland	9N	9E
Hill (a): Effingham	6N	6E
Hoffman: Clinton	1N	2W
Hoodville (c): Hamilton	5-6S	6E
Hoodville East (a): Hamilton	5S	7E
Hoosier (c): Clay	4N	7E
Hoosier North (c): Clay	5N	7E
Hord: Clay	5N	6E
Huey: Clinton	2N	2W
Hunt City (a): Jasper	7N	10E
Hunt City South: Jasper	7N	11E
Ina (a): Jefferson	4S	2E
Ina North: Jefferson	4S	3E
Inclose: Edgar, Clark	12N	13-14W
Ingraham (b): Clay	4N	8E
Ingraham West (c): Clay	5N	7E
Inman (c): Gallatin	8S	9-10E
Inman Central (c): Gallatin	7-8S	9-10E
Inman East Consolidated: Gallatin	7-8S	10E
Inman North (c): Gallatin	8S	9E
Inman South (c): Gallatin	8S	9E
Inman West Consolidated: Gallatin	7-8S	9-10E
Iola Consolidated (b): Clay, Effingham	5-6N	5E
Iola South: Clay	4N	5E
Iola West (a): Clay	5N	5E
Iron: White	6S	8E
Irvington: Washington	1S	1W
Iuka: Marion	2N	5E
Johnsonville Consolidated: Wayne	1N-1S	6E
Johnsonville North: Wayne	1N	6E
Johnsonville South (b): Wayne	1S	6E
Johnsonville West (b): Wayne	1N	5-6E
Junction: Gallatin	9S	9E
Junction North: Gallatin	8-9S	9E
Keensburg Consolidated (c): Wabash	2S	13-14W

Pool: County	Twp.	Range
Keensburg East (a): Wabash	2S	13W
Keensburg South: Wabash	2-3S	13W
Keenville: Wayne	1S	5E
Kell (a): Jefferson	1S	3E
Kenner: Clay	3N	5-6E
Kenner North: Clay	3N	5-6E
Kenner South: Clay	2N	5E
Kenner West: Clay	3N	5E
Keyesport: Clinton	3N	2W
King: Jefferson	3-4S	3E
Kinmundy: Marion	4N	3E
Laclede (b): Fayette	5N	4E
Lakewood: Shelby	10N	2-3E
Lancaster: Wabash, Lawrence	1-2N	13W
Lancaster Central: Wabash	1N	13W
Lancaster East: Wabash	2N	13W
Lancaster North: Lawrence	2N	13W
Lancaster South: Wabash	1N	13W
Lancaster West (c): Edwards, Wabash	1N	14W
Leech Consolidated (c): Wayne, White	3S	9E
Lexington: Wabash	1S	14W
Lexington North: Wabash	1S	14W
Lillyville: Cumberland, Effingham	8-9N	6-7E
Livingston: Madison	6N	6W
Livingston South: Madison	6N	6W
Locust Grove: Wayne	1N	9E
Long Branch: Saline, Hamilton	7S	6E
Louden: Fayette, Effingham	6-9N	2-4E
McKinley: Washington	3S	4W
Maple Grove: Edwards	1N	10E
Maple Grove East (b): Edwards	1N	10,11E,14W
Maple Grove South (a): Edwards	1N	10E
Marcoe (a): Jefferson	3S	2E
Marine: Madison	4N	6W
Marion: Williamson	9S	3E
Markham City: Jefferson	2-3S	4E
Markham City North: Jefferson, Wayne	2S	4-5E
Markham City West: Jefferson	2-3S	4E
Mason: Effingham	6N	5E
Mason South (c): Effingham, Clay	5-6N	5E
Massilon: Wayne, Edwards	1S	9-10E
Massilon South (a): Edwards	1S	10E
Mattoon (b): Coles	11-12N	7E
Maud Central (c): Wabash	1S	13W
Maud Consolidated (c): Wabash	1N,1-2S	13W
Maud North Consolidated (c): Wabash	1-2S,1N	13-14W
Maud West (c): Wabash	1S	13W
Maunie (c): White	6S	10-11E
Maunie North: White	5S	10E
Maunie South: White	6S	10-11E
Maunie West (b): White	6S	10E
Mayberry: Wayne	2-3S	6E
Mayberry North (a): Wayne	2S	6E
Merriam: Wayne	2S	8E
Miletus: Marion	4N	4E
Mill Shoals: White, Hamilton, Wayne	2-4S	7-8E
Mills Prairie: Edwards	1N	14W
Mitchell: Edwards	2S	10E
Mt. Auburn: Christian	15N	2W
Mt. Carmel: Wabash	1N-1S	12W
Mt. Carmel West (c): Wabash	1S	13W
Mt. Erie (c): Wayne	1S	8E
Mt. Erie North: Wayne	1N	9E
Mt. Erie South (c): Wayne	1S	8E
Mt. Olive: Montgomery	8N	5W
Mt. Vernon: Jefferson	3S	3E
Nason: Jefferson	3S	2E
New Bellair (a): Crawford	8N	13W
New Harmony Consolidated: White, Wabash, Edwards	1N,1-5S	13-14W
New Harmony South (Ill.): White	5S	14W
New Harmony South (Ind.): White	5S	14W
New Haven Consolidated: White	7S	11E
New Haven North (c): White	7S	10E
New Haven West (c): Gallatin	7S	10E
Newton (b): Jasper	6N	9E
Newton North (a): Jasper	7N	10E
Newton West (a): Jasper	6N	9E
Noble (c): Richland, Clay	2-4N	8-9E
Noble North (c): Richland	4N	9E
Noble South (c): Richland	3N	9E
Odin: Marion	2N	1-2E
Okawville: Washington	1S	4W
Olney Consolidated: Richland	4N	10E
Olney East (c): Richland	4N	10E
Olney South (b): Richland	3N	9-10E
Omaha: Gallatin	7-8S	8E
Omaha East: Gallatin	8S	8E

Pool: County	Twp.	Range	Pool: County	Twp.	Range
Toliver East: Clay	5N	6-7E	Westfield North: Coles	12N	14W
Tonti: Marion	2-3N	2E	Whittington: Franklin	5S	3E
Trumbull: White	5S	9E	Whittington South: Franklin	6S	3E
Valier: Franklin	6S	2E	Whittington West: Franklin	5S	2E
Waggoner (a): Montgomery	11N	5W	Williams: Jefferson	3S	2E
Wakefield (a): Jasper	5N	9E	Willow Hill Consolidated (c): Jasper	6-7N	10E
Walpole: Hamilton	6-7S	6E	Willow Hill East: Jasper	6-7N	10-11E
Waltonville: Jefferson	3S	2E	Willow Hill North (c): Jasper	7N	10E
Waverly (gas): Morgan	13N	8W	Woburn Consolidated: Bond	6N	2W
Weaver: Clark	11N	10W	Woburn South (c): Bond	6N	2W
West End: Hamilton, Saline	7S	5E	Woodlawn: Jefferson	2-3S	1-2E
West Frankfort: Franklin	7S	2-3E	Xenia: Clay	2N	5E
West Frankfort South (c): Franklin	7S	2-3E	Zonith: Wayne	2N	5E
West Liberty (c): Jasper	5N	10E	Zonith South: Wayne	1N	5E
Westfield East: Clark	11-12N	14W			

(a) Abandoned.
(b) Abandoned, revived.
(c) Consolidated with other pools.

Date of issue: June 12, 1951.

ABBREVIATIONS USED IN THIS REPORT

Abd.—Abandoned
BO—Barrels of oil
BOF—Barrels of oil flowing
BOP—Barrels on pump
BW—Barrels of water
C—Center
CDU—Completion data unreported; to be given when available
CO—Cleaning out
COAS—Cleaning out after shot
Comp.—Completed
Crg.—Coring
Csg.—Casing
D & A—Dry and abandoned
Drlg.—Drilling
DST—Drill stem test
E—East ½
Est.—Estimated
Fm.—Formation
Fsg.—Fishing
IP—Initial production
L—Line
Loc.—Location
Ls.—Limestone
MIM—Moving in material
MIRT—Moving in rotary tools
MIST—Moving in standard tools
N—North ½
NE—Northeast ¼
NR—No report
NW—Northwest ¼
PB—Plugged back
POP—Putting on pump
RU—Rigging up
RURT—Rigging up rotary tools
RUST—Rigging up standard tools
S—South ½
SD—Shut down
SDO—Shut down orders
SDR—Shut down for repairs
SE—Southeast ¼
SG—Show of gas
SH—Shale
SIGW—Shut in gas well
SITR—Shut in tank room
SO—Show of oil
SSO—Slight show of oil
Spd.—Spudded or spudding
Ss.—Sandstone
SW—Southwest ¼
Swb.—Swabbing
SWD—Salt water disposal well
Temp. abd.—Temporarily abandoned
Twp.—Township
TD—Total depth
Tstg.—Testing
UR—Underreaming
W—West ½
WF—Wildcat far (more than 2 miles from production)
WN—Wildcat near (½ to 2 miles from production)
WOC—Waiting for cement to set
WOST—Waiting on standard tools

330′ S—330 feet from the south line

(67006—13M—4-50) 2

553.2805
ILL
Cop. 1

State of Illinois
Adlai E. Stevenson, Governor
Department of Registration and Education
Noble J. Puffer, Director

Division of the
STATE GEOLOGICAL SURVEY
M. M. Leighton, Chief
Urbana, Illinois

THE LIBRARY OF THE
AUG 30 1951
UNIVERSITY OF ILLINOIS

No. 176 OIL AND GAS DRILLING REPORT For June 1951

Monthly Report
OIL AND GAS DRILLING IN ILLINOIS

By

Virginia Kline and W. W. Hallstein

Summary by Counties

	Completed Wells	Producing Wells	Drilling Wells	Locations	Permits to Drill°	
					Total	Wildcat
Adams	1	0	0	0	0	0
Alexander	0	0	2	0	0	0
Bond	3	0	5	2	7	4
Bureau	0	0	1	0	0	0
Christian	2	0	2	0	3	1
Clark	8	4	7	2	34	2
Clay	12	3	8	4	5	4
Clinton	17	5	13	1	16	7
Coles	2	0	0	0	0	0
Crawford	5	2	4	0	31	1
Cumberland	0	0	0	0	18	0
DeWitt	1	0	0	0	0	0
Edgar	4	0	5	1	3	2
Edwards	5	2	7	0	9	2
Effingham	4	1	3	0	7	1
Fayette	10	2	0	4	13	5
Franklin	7	2	3	4	6	4
Gallatin	8	2	10	2	8	3
Greene	0	0	1	0	1	1
Hamilton	35	15	22	3	25	10
Jackson	0	0	1	0	0	0
Jasper	5	0	2	0	7	4
Jefferson	5	0	5	1	4	2
Kankakee	0	0	0	0	9	0
Lawrence	5	2	6	0	7	2
Logan	1	0	0	0	2	1
Macon	1	0	0	0	1	1

(Continued on page 3)

Summary by Counties (Concluded)

	Completed Wells	Producing Wells	Drilling Wells	Locations	Permits to Drill°	
					Total	Wildcat
Macoupin	0	0	2	0	1	1
Madison	7	0	3	1	10	5
Marion	2	0	2	0	10	4
Montgomery	0	0	0	0	1	1
Moultrie	0	0	0	0	9	0
Perry	1	0	0	0	1	1
Pope	0	0	1	0	0	0
Pulaski	0	0	1	0	0	0
Richland	16	8	12	1	19	7
Saline	2	0	1	0	2	2
Sangamon	0	0	0	1	1	1
Shelby	2	0	1	2	9	1
Tazewell	0	0	1	0	0	0
Wabash	16	8	17	4	25	4
Washington	4	0	3	2	4	3
Wayne	12	3	25	5	31	11
White	28	14	30	4	32	15
Winnebago	0	0	1	0	0	0
	231	73	207	44	371	112

o Issued by Department of Mines and Minerals, Springfield, Illinois, May 28 through June 23, 1951.

Average Initial Production of Oil Wells
By Years, 1937 - 1949
and by Months, January 1950 - June 1951

	Oil Wells	Total IP	Ave. IP/Well	1950	Oil Wells	Total IP	Ave. IP/Well
1937	284	78,499	276	July	152(5)	11,316	74
1938	1,984	543,958	274	Aug.	139(6)	13,404	96
1939	2,946	1,117,750	379	Sept.	152(2)	12,714	84
1940	3,064	1,753,171	572	Oct.	121(2)	9,212	76
1941	2,912	807,784	278	Nov.	94(4)	8,158	87
1942	1,167	211,639	181	Dec.	114(4)	10,336	91
1943	1,064	130,712	123		1,335	105,080	79
1944	1,296	143,717	119	1951			
1945	1,178	161,452	137	Jan.	87(2)	8,409	97
1946	1,419	173,336	122	Feb.	76(3)	5,238	69
1947	1,152	108,807	94	Mar.	35(2)	2,698	77
1948	1,363	149,595	110	Apr.	61(3)	6,097	100
1949	1,486	136,132	92	May	74(1)	7,672	103
1950				June	81(8)	5,875	73
Jan.	103(9)*	7,257	70				
Feb.	67(4)	5,415	81				
Mar.	56(1)	3,630	65				
Apr.	80(1)	5,272	66				
May	119(3)	8,366	70				
June	138(8)	10,000	72				

* Figures in parentheses indicate number of old wells reworked included in totals.

New Pools in June:

Lexington North, Wabash County (P. Rossi #1 Leitch, 23-1S-14W); Walpole South, Hamilton County (Dee Miller #1 H. E. Howard, 8-7S-6E).

Extensions to Pools in June:

Whittington, Franklin County (J. H. Gilliam #1 Fitzgerrell Heirs, 29-5S-3E); Inman West Consolidated, Gallatin County (Farrell and Ripley #1 A Maloney, 30-8S-10E); Olney Consolidated, Richland County (D. Baines #1 G. Stanley, 25-4N-10E); Lancaster South, Wabash County (Lambert & Rock Island #1 A. L. Seibert, 21-1N-13W); Clay City-Noble Consolidated, Wayne County (Mammoth Prod. #1 A Davis, 2-1S-7E; W. H. Bears #1 G. Bradham, 1-1N-8E); Gossett, White County (Atha #1 M. Delap, 8-7S-8E); Calhoun Consolidated, Richland County (Murvin #1 E. Arterberry, 8-2N-10E).

New Producing Strata in Pools:

Pool	County	Formation	Approximate Depth to top, feet
Gossett	White	Cypress sandstone	2625
Gossett	White	Aux Vases sandstone	2955
Epworth	White	Pennsylvanian sandstone	1845

Pool Notes: Ellery North pool revived.

Well Completions in Illinois
Summary by Years, 1936-1949
and by Months, January 1950 - June 1951

	Pool Wells			Wildcat Wells				
	Oil	Gas	Dry	New Pools	Extensions	Dry Near(a)	Dry Far(b)	Total
1936	48	3	9	1	1	31(c)		93
1937	262	1	58	10	14	104		449
1938	1,957	26	176	17	10	350		2,536
1939	2,916	24	199	28	2	448		3,617
1940	3,015	15	220	31	18	475		3,755
1941	2,827	13	375	46	40	507		3,807
1942	1,078	13	376	43	48	158	303	2,017
1943	987	9	353	28	66	151	217	1,811(20)*
1944	1,158	6	413	29	42	122	233	2,003(12)
1945	1,021	0	297	26	47	181	206	1,778(15)
1946	1,293	4	448	32	58	256	288	2,379(17)
1947	998	7	528	28	69	245	193	2,068(22)
1948	1,228	13	641	28	47	350	203	2,510(21)
1949	1,350	4	673	24	69	351	302	2,773(32)
1950								
Jan.	91	0	37	3	5	20	25	181(5)
Feb.	56	0	24	1	7	18	26	132(1)
Mar.	49	1	46	2	5	21	21	145(1)
Apr.	75	0	58	0	4	39	19	195
May	109	1	63	2	9**	40	19	243(3)
June	117	2	76	4	11	38	27	275(2)
July	144	1	107	1	4	55	30	342(2)
Aug.	127	2	89	2	7	41	30	298(3)
Sept.	144	1	93	3	5**	37	29	312(1)
Oct.	112	1	100	2	6	23	29	273(1)
Nov.	81	3	76	3**	8	46	30	247(1)
Dec.	105	4	92	2	6	39	26	274(3)
	1,210	16	861	25	77	417	311	2,917(23)
1951								
Jan.	81	1	47	0	4	23	16	172
Feb.	71	0	37	3	1	8	14	134(2)
Mar.	32	1	38	0	2	16	8	97(1)
Apr.	56	0	40	2	1	20	19	138(1)
May	64	0	83	4	6	42	24	223(1)
June	69	0	71	2	8	52	35	237(6)

(a) One-half mile to two miles from nearest production.
(b) Over two miles from nearest production.
(c) Total wildcats (Nears and fars not distinguished until 1941).
* Figures in parentheses refer to number of producing wells included in total which had previously been completed as dry holes.
** Includes one gas well.

Permits to Drill Wells*
Summary by Years, 1943-1949
and by Months, January 1950 - June 1951

	Wildcat	Pool	SWD	Structure Tests	Wells Reworked: Wildcat	Wells Reworked: Pool	Wells Reworked: Other	Secondary Recov.: Water Input	Secondary Recov.: Gas, Air Inputs	Total
1943	557	1,323	37	20	42	192	24	39	135	2,369
1944	674	1,581	27	60	37	205	142	54	23	2,803
1945	524	1,450	19	53	29	170	150	112	7	2,514
1946	705	1,732	15	102	15	98	79	82	18	2,846
1947	589	1,615	8	126	21	109	106	155	3	2,732
1948	727	2,107	8	185	5	85	101	509	1	3,728
1949	871	2,155	26	20	19	78	187	153	5	3,514
1950										
Jan.	52	101	2	0	1	1	8	23	1	189
Feb.	42	81	0	0	0	4	17	70	0	214
Mar.	37	130	0	2	2	6	6	0	0	183
Apr.	59	230	0	0	1	5	7	30	0	332
May	94	193	1	13	1	6	7	13	0	328
June	83	223	1	24	1	8	4	11	0	355
July	121	274	0	23	4	9	12	38	0	481
Aug.	66	235	3	22	1	6	14	11	0	358
Sept.	83	271	4	29	3	9	13	22	0	434
Oct.	106	196	4	20	2	4	13	60	0	405
Nov.	98	182	5	6	1	6	20	2	0	320
Dec.	80	137	1	12	2	3	20	22	0	277
	921	2253	21	151	19	67	141	302	1	3876
1951										
Jan.	53	122	2	3	1	4	14	19	0	218
Feb.	41	132	0	3	0	2	14	31	0	223
Mar.	46	76	3	8	0	2	10	21	0	166
Apr.	63	134	1	11	2	3	13	11	0	238
May	95	164	2	17	5	7	23	28	0	341
June	111	171	3	29	6	6	10	35	0	371

* Permits to drill are issued by the Dept. of Mines & Minerals, Springfield, Ill.

Wells in the New Pools*, June 26, 1951 (a)

County and Pool	Producing Wells	Abandoned Wells	Dry Holes	Drilling Wells	Locations
Bond: Beaver Creek North	3	1	7	0	0
Sorento	2	5	6	0	0
Woburn Consol.	68	3	25	0	0
Bond, Clinton: Beaver Creek	5	6	14	1	0
Bond, Montgomery: Panama	2	8	11	0	0
Christian: Assumption	4	0	0	0	0
Assumption North	126	11	16	1	0
Edinburg	1	0	0	0	0
Mt. Auburn	2	2	5	0	0
Pana	1	0	0	0	0
Clark: Weaver	24	4	7	0	1
Westfield East	7	3	18	0	0
Clay: Bible Grove South	2	0	4	0	0
Clay City North	12	3	10	0	0
Clay City West	13	4	8	0	0
Flora	21	10	14	0	0
Flora South	2	1	5	0	0
Hord	3	0	2	0	0
Ingraham	27	4	12	1	1
Iola South	15	0	9	0	0
Kenner	41	3	13	0	0
Kenner North	29	4	9	1	0
Kenner South	1	0	2	0	0
Kenner West	30	1	5	0	0
Oskaloosa	36	0	9	0	0
Passport	45	3	19	0	0
Riffle	4	1	5	0	0
Sailor Springs Central	1	0	3	1	0
Sailor Springs East	5	4	2	0	0
Sailor Springs North	1	1	3	0	0
Stanford	13	4	13	0	0
Stanford South	13	4	5	0	0
Stanford West	1	2	6	0	0
Toliver East	4	0	8	0	0
Xenia	1	0	5	0	0
Clay, Effingham: Sailor Springs Cons.	561	58	198	2	2
Iola Consolidated	167	34	54	0	0
Clay, Wayne, Richland, Jasper:					
Clay City-Noble Consolidated	2304	626	715	8	0
Clinton: Bartelso East	4	0	3	0	0
Bartelso South	2	0	2	0	0
Bartelso West	3	4	8	0	0
Beaver Creek South	32	3	35	0	0
Boulder	30	6	14	0	0
Carlyle North	38	0	19	0	0
Centralia West	6	3	9	0	0
Frogtown North	13	0	2	1	1
Hoffman	23	27	12	0	0

(a) For alphabetical list of oil and gas fields in Illinois, see page 56.

Wells in the New Pools*, June 26, 1951 (Continued)

County and Pool	Producing Wells	Abandoned Wells	Dry Holes	Drilling Wells	Locations
Keyesport	10	1	9	0	0
Posey	1	1	6	1	0
Sandoval West	1	0	3	0	0
Shattuc	26	1	19	0	0
Clinton, Marion: Centralia	484	511	81	0	0
Coles: Mattoon	386	33	76	0	0
Westfield North	1	1	7	0	0
Cumberland: Hidalgo North	1	0	1	0	0
Cumberland, Effingham: Lillyville	8	0	7	0	0
Edgar: Dudley	57	7	37	1	0
Elbridge	35	2	7	1	0
Grandview	4	7	11	1	0
Edgar, Clark: Inclose	1	11	14	0	0
Edwards: Albion East	31	2	20	0	0
Bone Gap	11	9	6	0	0
Bone Gap East	1	1	5	0	0
Bone Gap South	15	1	11	0	0
Browns South	1	1	3	0	0
Ellery North	1	2	1	0	0
Ellery South	3	2	7	0	0
Maple Grove	26	13	19	0	0
Maple Grove East	16	3	11	1	0
Mills Prairie	1	0	2	0	0
Mitchell	2	0	3	1	0
Parkersburg South	4	2	9	0	0
Samsville North	10	4	9	0	0
Edwards, Wabash: Browns	40	7	16	0	0
Edwards, Wayne: Bennington	42	3	10	0	0
Ellery	2	1	0	0	0
Edwards, White: Albion Consolidated	298	33	100	8	0
Effingham: Bible Grove North	4	3	3	0	0
Eberle	6	0	3	0	0
Elliottstown	1	0	1	0	0
Evers South	1	0	1	0	0
Mason	1	8	5	0	0
Fayette: Laclede	2	1	3	0	0
Patoka West	16	0	7	0	2
St. James	153	36	20	0	0
St. Paul	11	3	6	0	0
Fayette, Effingham: Louden	2018	190	216	1	0
Franklin: Akin	14	1	11	0	1
Akin West	5	0	5	1	0
Benton	154	89	17	0	0
Benton North	44	5	18	0	0
Bessie	1	0	2	0	0
Christopher	1	0	0	0	0

Wells in the New Pools*, June 26, 1951 (Continued)

County and Pool	Producing Wells	Abandoned Wells	Dry Holes	Drilling Wells	Locations
Ewing	7	1	11	0	0
Sesser	21	3	13	0	0
Taylor Hill	1	0	3	0	0
Thompsonville East	6	0	4	0	0
Thompsonville North	57	13	42	0	0
Valier	1	0	1	0	0
West Frankfort	63	1	33	0	1
Whittington	17	1	24	1	0
Whittington South	10	0	4	0	0
Whittington West	11	2	5	0	0
Gallatin: Ab Lake	1	1	1	0	0
Ab Lake West	1	0	1	0	0
Cottonwood	6	0	9	0	0
Inman East Consol.	271	22	53	4	0
Inman West Consol.	131	17	85	4	1
Junction	17	1	14	0	0
Junction North	2	2	8	0	0
Omaha	41	3	32	0	0
Omaha East	1	0	2	0	0
Shawneetown North	1	0	1	0	0
Hamilton: Aden South	18	0	8	1	0
Belle Prairie	10	1	13	0	0
Blairsville West	8	0	6	2	0
Bungay Consolidated	138	20	61	4	0
Cantrell	12	5	5	0	0
Cantrell South	10	0	4	1	0
Dahlgren	7	35	11	0	0
Dale-Hoodville Cons.	376	101	70	4	0
Flannigan	5	0	6	0	0
Rural Hill	274	46	87	3	1
Rural Hill West	1	0	1	0	0
Thackeray	47	3	20	0	0
Walpole	91	2	41	1	0
Walpole South	1	0	1	2	0
Hamilton, Saline: West End	9	2	9	0	0
Jackson: Elkville	1	0	3	0	0
Jasper: Bogota	6	1	4	0	0
Bogota South	22	1	10	1	0
Hidalgo	1	2	4	0	0
Hunt City South	2	0	3	0	0
Newton	2	2	4	0	0
Ste. Marie	16	6	9	0	0
Ste. Marie West	2	0	4	0	0
Willow Hill East	13	4	19	0	0

Wells in the New Pools*, June 26, 1951 (Continued)

County and Pool	Producing Wells	Abandoned Wells	Dry Holes	Drilling Wells	Locations
Jefferson: Belle Rive	4	1	6	0	0
Boyd	109	5	10	0	0
Coil West	10	5	5	0	0
Cravat	9	2	4	0	0
Divide	7	4	7	0	0
Divide East	33	4	16	0	0
Divide South	4	0	7	1	0
Divide West	42	4	8	1	0
Fitzgerrell	1	0	2	0	0
Ina North	1	0	3	0	0
King	32	6	30	0	0
Markham City	11	8	9	0	0
Markham City West	29	3	12	1	0
Mt. Vernon	3	4	8	0	0
Nason	1	0	1	0	0
Reservoir	3	0	3	0	0
Roaches	5	8	10	0	0
Roaches North	33	1	6	0	0
Waltonville	3	1	6	0	0
Williams	14	1	4	0	0
Woodlawn	130	45	30	0	0
Jefferson, Marion: Dix	88	12	18	0	0
Jefferson, Wayne: Markham City North	10	6	7	0	0
Lawrence: Beman	12	9	4	0	0
Beman East	3	2	3	0	0
Helena	2	3	10	0	0
Lancaster North	1	0	2	0	0
Pinkstaff	1	0	0	0	0
Ruark	18	4	24	0	0
Russellville (gas)	1	59	15	0	0
St. Francisville East	14	0	6	1	0
Sumner	1	1	5	0	0
Macoupin: Carlinville North	2	4	1	0	0
Plainview	1	0	5	0	0
Madison: Livingston	29	6	70	1	0
Livingston South	10	1	19	1	0
Marine	136	8	27	1	0
St. Jacob	44	10	6	0	0
Marion: Alma	2	2	4	0	0
Exchange	2	0	4	0	0
Iuka	1	2	3	0	0
Kinmundy	1	0	7	0	0
Miletus	12	2	5	0	0
Odin	18	11	9	0	0
Patoka	99	71	32	0	0
Patoka East	52	7	7	0	0
Raccoon Lake	32	0	8	0	0
Salem	2029	441	92	0	0
Tonti	80	14	14	0	0

Wells in the New Pools*, June 26, 1951 (Continued)

County and Pool	Producing Wells	Abandoned Wells	Dry Holes	Drilling Wells	Locations
Marion, Clinton: Fairman	27	14	22	0	0
Montgomery: Mt. Olive	2	5	7	0	0
Raymond	1	9	22	0	0
Morgan: Waverly (gas)	8	0	3	0	0
Perry: Craig	1	0	0	0	0
Tamaroa	1	3	3	0	0
Richland: Amity	2	2	6	0	0
Bonpas	20	1	18	2	0
Calhoun Central	2	0	2	0	0
Calhoun East	5	0	9	0	0
Calhoun North	1	1	3	0	0
Claremont	1	0	2	0	0
Olney Consol.	64	25	45	0	0
Olney South	7	3	9	0	0
Parkersburg North	1	0	1	0	0
Passport South	2	0	4	0	0
Ritter	2	1	8	0	0
Schnell	2	2	6	0	0
Seminary	6	2	6	0	0
Stringtown	30	2	16	0	0
Richland, Edwards: Parkersburg Cons.	131	22	36	2	0
Parkersburg West	6	2	10	0	0
Richland, Jasper: Dundas East	45	6	34	4	0
Richland, Wayne: Calhoun Consol.	78	15	42	0	0
Saline: Eldorado	2	1	4	0	0
Omaha West	1	0	2	0	0
Roland West	1	0	5	0	0
Saline, Hamilton: Long Branch	3	0	11	0	0
Shelby: Clarksburg	1	1	4	0	0
Lakewood	12	0	8	0	0
Shelbyville	1	4	6	0	0
Stewardson	6	0	1	0	0
Wabash: Bellmont	2	0	0	3	1
Browns East	41	7	16	1	0
Friendsville Central	3	0	3	0	0
Friendsville North	9	4	19	0	0
Keensburg South	4	1	15	0	0
Lancaster Central	6	7	6	0	0
Lancaster East	3	1	9	0	0
Lancaster South	6	1	7	0	0
Lexington	8	2	11	0	0
Lexington North	1	0	0	0	0
Mt. Carmel	299	104	74	0	0
Rochester	26	8	20	0	0
Wabash, Edwards: Berryville Cons.	13	4	21	0	0
Wabash, Lawrence: Lancaster	72	26	35	0	0

Wells in the New Pools*, June 26, 1951 (Continued)

County and Pool	Producing Wells	Abandoned Wells	Dry Holes	Drilling Wells	Locations
Washington: Cordes	98	44	14	0	0
Dubois	14	5	9	1	0
Dubois West	1	0	4	0	0
Irvington	77	13	11	0	0
McKinley	14	3	12	0	0
Okawville	1	0	0	2	0
Richview	1	0	5	0	0
Wayne: Barnhill	37	41	21	0	0
Cisne North	9	2	7	0	1
Coil	13	4	10	0	0
Covington South	4	4	7	1	0
Ellery West	29	0	12	8	1
Fairfield	62	5	28	0	0
Fairfield East	1	0	3	0	0
Goldengate North	3	0	1	0	0
Goldengate West	1	0	2	0	0
Half Moon	17	1	5	0	0
Johnsonville Consol.	330	48	72	0	0
Johnsonville North	1	0	4	0	0
Johnsonville South	14	6	12	0	0
Johnsonville West	14	4	14	1	0
Keenville	32	3	14	0	0
Locust Grove	4	0	3	2	0
Mayberry	3	4	6	0	0
Merriam	1	0	2	0	0
Mt. Erie North	4	3	13	0	1
Orchardville	3	0	2	1	0
Zenith	2	0	4	0	0
Zenith South	12	2	8	0	0
Wayne, Edwards: Massilon	3	0	3	0	0
Wayne, Hamilton: Aden Consolidated	69	20	22	0	0
Wayne, White: Goldengate Consolidated	105	42	54	5	0
White: Bend	1	0	3	0	0
Burnt Prairie South	1	0	1	0	0
Carmi North	3	0	4	0	0
Centerville	4	1	6	0	0
Centerville East	72	10	24	0	0
Concord	86	13	18	0	0
Concord Central	8	1	5	0	0
Concord East Consol.	7	1	12	0	0
Concord North	4	0	4	0	0
Concord South	2	2	7	0	0
Crossville	1	5	4	0	0
Enfield	1	1	4	0	0
Epworth	8	3	7	0	0
Epworth East	8	2	5	0	0
Gossett	6	1	7	0	0
Herald North	5	0	5	0	0
Iron	36	35	18	2	0

Wells in the New Pools*, June 26, 1951 (Continued)

County and Pool	Producing Wells	Abandoned Wells	Dry Holes	Drilling Wells	Locations
Maunie North	42	8	13	0	0
Maunie South	101	19	29	0	0
Maunie West	1	1	3	1	0
New Harmony South	1	5	5	0	0
New Harmony South (Ind.)	6	0	2	0	0
New Haven Consol.	25	2	7	0	0
Stokes-Brownsville	151	38	50	0	0
Storms	156	50	34	3	0
Sumpter	4	1	9	1	0
Sumpter South	9	0	12	0	0
Trumbull	14	6	13	1	0
White, Edwards: Phillipstown Cons.	277	44	123	1	1
White, Gallatin: Herald	163	22	94	4	0
Herald East	38	2	26	0	0
Roland	190	32	64	2	0
White, Hamilton, Wayne: Mill Shoals	143	43	53	1	0
White, Wabash, Edwards:					
New Harmony Consolidated	1372	392	383	12	2
Williamson: Marion	1	0	0	0	0
	17,513	4,203	5,551	128	18

* Fields discovered since January 1, 1937, with the exception of those which have been abandoned. For names of abandoned pools, see pages 18, 19 and 56.

Illinois Completions and Production
Since January 1, 1936

	Completions°	Producing Wells	Production (Thousands of barrels) New Fields	Old Fields 1,2/	Total 3/
1936	93	52			4,445
1937	449	292	2,884	4,542	7,426
1938	2,536	2,010	19,771	4,304	24,075
1939	3,617	2,970	90,908	4,004	94,912
1940	3,755	3,080	142,969	4,678	147,647
1941	3,807	2,925	128,993	5,145	134,138
1942	2,017	1,179	101,837	4,753	106,590
1943	1,791	1,090(20)a/	77,581	4,675	82,256
1944	1,991	1,229(12)	72,946	4,467	77,413
1945	1,763	1,094(15)	70,839	4,371	75,210
1946	2,362	1,387(17)	70,174	5,123	75,297
1947	2,046	1,102(22)	61,455	5,004	66,459
1948	2,489	1,316(21)	59,623	5,185	64,808
1949	2,741	1,447(32)	58,571	5,930	64,501
1950					
January	176	99(5)	4,609	511	5,120
February	131	64(1)	4,360	466	4,826
March	144	57(1)	4,921	545	5,466
April	195	79	4,538	500	5,038
May	240	121(3)	4,733	556	5,289
June	273	134(2)	4,590	524	5,114
July	340	150(2)	4,632	525	5,157
August	295	138(3)	4,843	556	5,399
September	311	153(1)	4,681	515	5,196
October	272	121(1)	4,759	544	5,303
November	246	95(1)	4,466	500	4,966
December	271	117(3)	4,556	492	5,048
	2,894	1,328(23)	55,688	6,234	61,922
1951					
January	172	86	4,644	520	5,164
February	132	75(2)	3,872	439	4,311
March	96	35(1)	4,456	521	4,977
April	137	59(1)	4,367	501	4,868
May	222	74(1)	4,654*	525*	5,179**
June	231	79(6)	4,555*	510*	5,065**

* Estimated by Illinois State Geological Survey.

** Estimated by Illinois State Geological Survey from Oil and Gas Journal Report.

1/ Production figures based on information furnished by oil companies and pipe line companies.

2/ Includes Devonian production at Sandoval and Bartelso.

3/ From the U. S. Bureau of Mines, except for the two latest months.

o Includes only oil and gas producers and dry holes.

a/ Figures in parentheses refer to number of producing wells included in total which had previously been completed as dry holes.

ECONOMIC STATEMENT

Mineral Economics Section

Crude oil from Illinois is marketed in substantial quantities in both the Central Refining District and in the western part of the Appalachian Refining District (District #2). The table shows the ratio of production in Illinois to runs-to-stills and includes both the Central Refining District and District No. 2 of the Appalachian Refining District.

	Runs-to-stills Central and Appalachian (District No. 2) Refining District*	Production in Illinois* Thousands of barrels	Illinois' Percent of Runs-to-stills
1950			
March	34,125	5,466	16.0
April	30,223	5,038	16.7
May	33,287	5,289	15.9
June	33,391	5,114	15.3
July	35,981	5,157	14.3
August	35,306	5,399	15.3
September	31,995	5,196	16.2
October	35,839	5,303	14.8
November	35,683	4,966	13.9
December	36,220	5,048	13.9
1951			
January	39,287	5,164	13.1
February	37,406	4,311	11.5
March	40,232	4,977	12.4
April	35,779	4,868	13.6
May	39,246**	5,179**	13.2**

* U. S. Bureau of Mines Monthly Petroleum Statements.
** Estimated by Illinois State Geological Survey.

Shipments of Illinois Crude Petroleum
(Thousands of barrels)

	Ill.	Ind.	Ky.	Mich.	N.Y.	Ohio	Penn.	W.Va.
1950								
April	1,380	225	111	180	304	3,049	45	-
May	1,795	362	114	275	298	2,623	62	19
June	1,956	332	56	178	207	1,658	45	14
July	2,466	339	214	128	266	1,980	54	20
August	2,786	253	1	69	242	2,366	64	-
September	2,186	270	62	10	240	1,660	48	-
October	2,866	367	2	-	324	1,755	30	19
November	2,629	423	1	-	275	1,221	43	-
December	3,082	351	1	-	261	1,333	67	19
1951								
January	2,847	383	-	-	446	1,610	30	15
February	2,881	348	-	214	420	2,139	99	-
March	3,058	377	345	209	420	2,510	209	17
April	2,307	320	1	335	368	1,432	49	17

Stocks on hand of Crude Petroleum and Principal Refined Products a/

(In thousands of barrels)

Month (End of Month)	Year	Stocks of Crude Petroleum		Gasoline		Kerosene		Distillate Fuel Oil		Residual Fuel Oil	
		U.S.	Dist. No.2 b/	U.S.	Central Rfg. Dist. c/	U.S.	Central Rfg. Dist. c/	U.S.	Central Rfg. Dist. c/	U.S.	Central Rfg. Dist. c/
May	1945	223,151	73,403	88,330	21,476	8,574	1,527	29,511	3,878	34,333	2,048
May	1946	221,592	79,658	93,960	19,716	12,741	1,734	33,885	4,962	38,932	3,396
May	1947	237,768	69,828	95,209	18,384	12,609	1,352	34,279	3,170	39,992	2,887
May	1948	223,820	66,675	108,552	21,969	15,711	2,752	40,781	4,998	48,788	4,345
May	1949	273,912	81,932	121,602	27,457	21,546	3,639	58,381	9,166	63,576	5,551
May	1950	239,877	68,236	121,035	23,923	17,304	3,124	42,739	6,044	39,482	2,835
June	1950	242,287	67,831	114,074	22,948	21,117	4,204	53,679	8,278	40,124	3,533
July	1950	240,270	68,229	111,055	23,305	23,151	4,922	62,555	10,256	42,165	4,221
August	1950	237,393	68,868	107,067	22,987	25,803	5,565	68,426	11,374	40,979	4,331
September	1950	242,311	72,029	105,748	21,993	27,677	5,924	78,270	12,802	41,966	4,659
October	1950	246,424	75,294	105,764	22,150	28,292	6,138	85,643	15,014	45,004	5,029
November	1950	250,016	76,566	109,005	23,092	25,526	5,611	86,113	13,918	45,048	4,841
December	1950	248,463	77,391	116,769	24,560	19,723	4,212	71,948	10,251	40,750	3,619
January	1951	243,107	75,683	128,479	27,560	16,673	3,545	58,424	8,035	40,317	3,286
February	1951	235,247	72,339	137,243	30,023	13,150	2,292	47,587	6,840	39,409	3,036
March	1951	233,824	72,261	141,456	31,560	13,657	2,090	42,978	6,764	37,516	2,999
April	1951	243,180	76,400	139,188	31,157	16,262	2,535	44,736	7,175	36,910	3,211
May 26	1951	246,400d/	e/	130,819	29,052	19,832	3,532	51,344	9,920	37,365	3,515
June 9	1951	246,660d/	e/	129,353	28,705	21,890	4,041	57,372	11,627	38,839	3,890

a/ U. S. Bureau of Mines, Monthly Petroleum Statements for May 1945 - April 1951.
b/ Includes the states of Illinois, Indiana, Kansas, Kentucky, Missouri, Michigan, Ohio, Oklahoma.
c/ Central Refining District is identical with the Bureau of Mines "Illinois, Indiana, Kentucky, etc." and comprises refineries in Illinois, Indiana, Kentucky, Michigan, Western Ohio and Wisconsin.
d/ U. S. Bureau of Mines.
e/ Not available.

Crude Oil Production in the United States

(Calculated from weekly report of the Oil and Gas Journal)

	Production (Thousands of barrels) January-June 1951	Daily Average Production for June (Thousands of barrels)	Per Cent of Total
Texas	481,098	2,754	45.1
California	174,547	968	15.8
Louisiana	110,050	615	10.1
Oklahoma	90,605	505	8.3
Kansas	56,078	312	5.1
Wyoming	34,919	194	3.2
Illinois	30,324	169	2.8
New Mexico	25,386	143	2.3
Mississippi	18,118	100	1.6
Arkansas	14,298	78	1.3
Colorado	13,808	72	1.2
Eastern Fields	10,790	60	1.0
Michigan	7,411	40	.6
Indiana	5,141	30	.5
Kentucky	5,079	28	.5
Montana	4,249	24	.4
Nebraska	1,598	7	.1
Utah	649	4	.1
Alabama	505	3	-
Florida	291	2	-
	1,084,944	6,108	100.0

The

GEOLOGIC COLUMN FOR SOUTHERN ILLINOIS

and the list of

OIL AND GAS PRODUCING STRATA IN ILLINOIS

formerly included with each issue of the Drilling Report will be furnished at the beginning of each subscription period, as a supplement. Please retain said supplement for your reference.

LIST OF POOLS INCORPORATED INTO OTHER POOLS BY CONSOLIDATION

Original Pool Name	Present Pool Assignment	Date of Consolidation
Aden North	Aden Consol.	1944
Albion North	Albion Consol.	1944
Barnhill East	Goldengate Consol.	1944
Bible Grove Consol.	Sailor Springs Consol.	1949
Bible Grove East	Sailor Springs Consol.	1948
Blairsville	Bungay Consol.	1951
Bonpas West	Parkersburg Consol.	1944
Boos	Clay City-Noble Consol.	1941
Boos East	Clay City-Noble Consol.	1947
Boos North	Clay City-Noble Consol.	1948
Boyleston Consol.	Clay City-Noble Consol.	1948
Brownsville	Stokes-Brownsville	1946
Burnt Prairie	Goldengate Consol.	1947
Calvin	New Harmony Consol. & Phillipstown Consol.	1941
Calvin North	Phillipstown Consol.	1948
Cisne	Clay City-Noble Consol.	1948
Covington	Clay City-Noble Consol.	1944
Covington East	Clay City-Noble Consol.	1948
Cowling	New Harmony Consol.	1947
Dead River	New Haven Consol.	1950
Dundas Consol.	Clay City-Noble Consol.	1948
Enterprise	Clay City-Noble Consol.	1941
Enterprise West	Clay City-Noble Consol.	1941
Friendsville	New Harmony Consol.	1949
Friendsville South	New Harmony Consol.	1949
Gallagher	Calhoun Consol.	1946
Geff	Clay City-Noble Consol.	1947
Geff West	Clay City-Noble Consol.	1948
Grayville	Phillipstown Consol.	1948
Grayville West	Albion Consol.	1949
Griffin	New Harmony Consol.	1941
Hoodville	Dale-Hoodville Consol.	1943
Hoosier	Sailor Springs Consol.	1948
Hoosier North	Sailor Springs Consol.	1948
Ingraham West	Sailor Springs Consol.	1948
Inman	Inman West Consol.	1950
Inman Central	Inman West Consol.	1949
Inman North	Inman West Consol.	1949
Inman South	Inman West Consol.	1950
Keensburg Consol.	New Harmony Consol.	1948
Lancaster West	Berryville Consol.	1949
Leech Consol.	Goldengate Consol.	1948
Mason South	Iola Consol.	1948
Maud Central	New Harmony Consol.	1949
Maud Consol.	New Harmony Consol.	1951
Maud North Consol.	New Harmony Consol.	1951
Maud West	New Harmony Consol.	1948

LIST OF POOLS INCORPORATED INTO OTHER POOLS BY CONSOLIDATION (Continued)

Original Pool Name	Present Pool Assignment	Date of Consolidation
Maunie	Maunie South	1948
Mt. Carmel West	New Harmony Consol.	1948
Mt. Erie	Clay City-Noble Consol.	1944
Mt. Erie South	Clay City-Noble Consol.	1948
New Haven North	Concord East Consol.	1950
New Haven West	Inman East Consol.	1949
Noble	Clay City-Noble Consol.	1948
Noble North	Clay City-Noble Consol.	1948
Noble South	Clay City-Noble Consol.	1948
Olney East	Olney Consol.	1949
Patton	Allendale	1948
Patton West	Allendale	1948
Roundprairie	Johnsonville Consol.	1941
Sailor Springs South	Sailor Springs Consol.	1941
Sailor Springs West	Sailor Springs Consol.	1949
Sims	Johnsonville Consol.	1948
Sims North	Johnsonville Consol.	1945
Springerton	Bungay Consol.	1946
West Frankfort South	West Frankfort	1948
West Liberty	Clay City-Noble Consol.	1941
Willow Hill Consol.	Clay City-Noble Consol.	1948
Willow Hill North	Clay City-Noble Consol.	1947
Woburn South	Woburn Consol.	1950

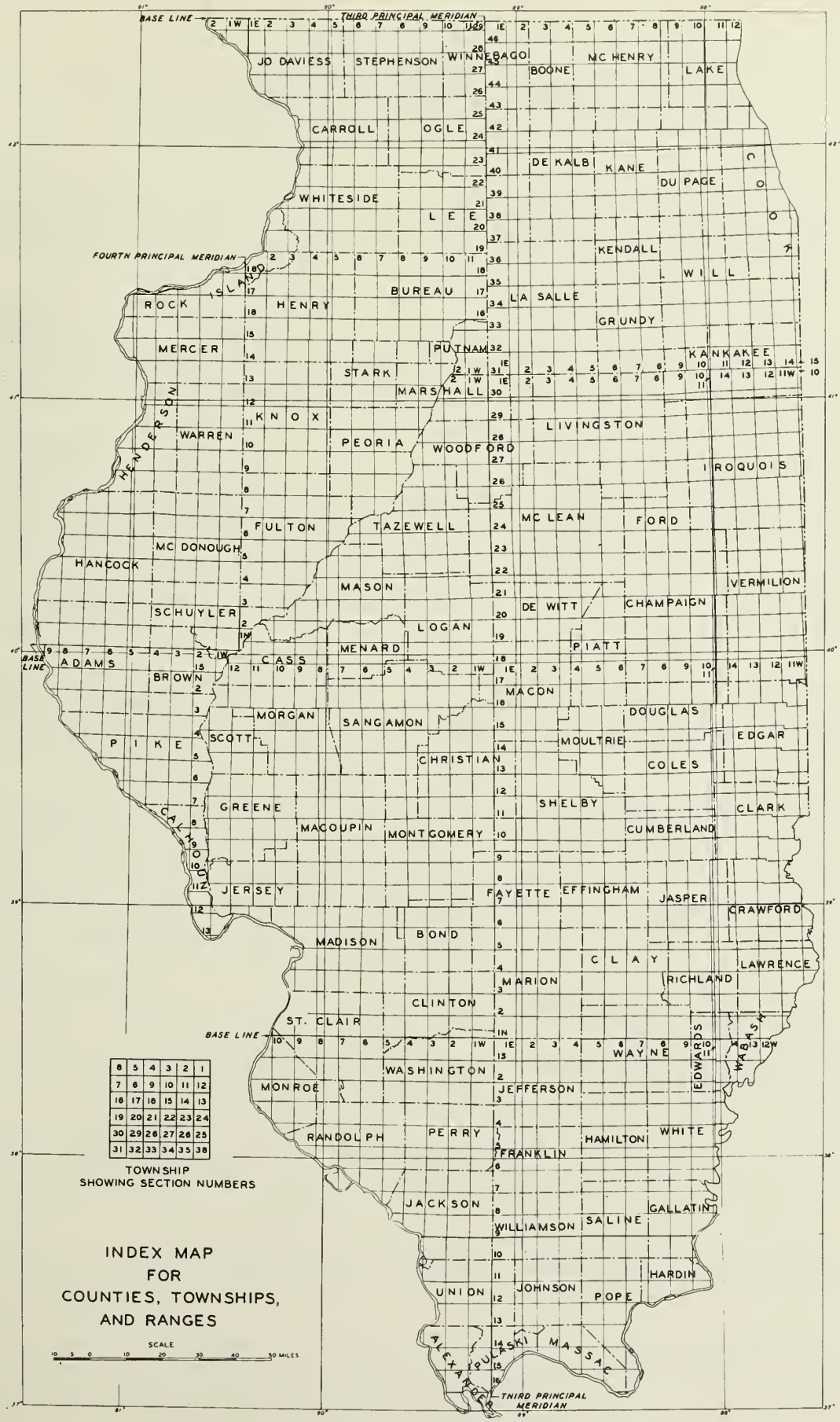
BASE LINE
THIRD PRINCIPAL MERIDIAN
FOURTH PRINCIPAL MERIDIAN
JO DAVIESS
STEPHENSON
WINNEBAGO
BOONE
MC HENRY
LAKE
CARROLL
OGLE
DE KALB
KANE
DU PAGE
COOK
WHITESIDE
LEE
KENDALL
WILL
ROCK ISLAND
HENRY
BUREAU
LA SALLE
GRUNDY
MERCER
PUTNAM
KANKAKEE
STARK
MARSHALL
HENDERSON
KNOX
WARREN
PEORIA
WOODFORD
LIVINGSTON
IROQUOIS
FULTON
TAZEWELL
MC LEAN
FORD
MC DONOUGH
HANCOCK
MASON
VERMILION
SCHUYLER
DE WITT
CHAMPAIGN
LOGAN
MENARD
PIATT
ADAMS
CASS
BROWN
MACON
MORGAN
SANGAMON
DOUGLAS
PIKE
SCOTT
MOULTRIE
EDGAR
CHRISTIAN
COLES
GREENE
SHELBY
CLARK
CALHOUN
MACOUPIN
MONTGOMERY
CUMBERLAND
JERSEY
FAYETTE
EFFINGHAM
JASPER
CRAWFORD
MADISON
BOND
CLAY
LAWRENCE
MARION
RICHLAND
CLINTON
ST. CLAIR
WAYNE
EDWARDS
WABASH
WASHINGTON
MONROE
JEFFERSON
RANDOLPH
PERRY
HAMILTON
WHITE
FRANKLIN
JACKSON
GALLATIN
WILLIAMSON
SALINE
HARDIN
UNION
JOHNSON
POPE
ALEXANDER
PULASKI
MASSAC
THIRD PRINCIPAL MERIDIAN
TOWNSHIP
SHOWING SECTION NUMBERS
INDEX MAP
FOR
COUNTIES, TOWNSHIPS,
AND RANGES
SCALE
MILES

DRILLING BY COUNTIES
WELLS COMPLETED BETWEEN MAY 30 AND JUNE 26, 1951, AND WILDCAT WELLS DRILLING ON JUNE 26

(Abbreviations used in this report will be found on the last page.)
(Errata, old wells deepened, reconditioned old wells follow list of drilling wells.)

ADAMS COUNTY

2N, 6W, Houstin Twp.

6, 330' from S. line, 500' from E. line, NE SW. W. L. King #1 King. D&A 6-19-51 TD 1030' St. Peter ss., top 1026' Spd. 5-2-51 WF*

ALEXANDER COUNTY

16S, 2W, Goose Island Twp.

19, 235' from S. line, 310' from E. line, SW NE. Prindle & Vick #1 Petty. SD 1058' 6-26-51 Spd. 8-22-50 WF.

17S, 2W, Dog Tooth Twp.

15, 650' from N. line, 340' from W. line, NW NW. Vick Oil Co. #1 Smith. Spd. 5-2-51 WF.

BOND COUNTY

4N, 2W, Tamalco Twp.

6, 990' from N. line, 990' from W. line, Sec. J. W. Everhart & Ashland #1 Enloe. SD 2422' 6-26-51 Spd. 5-29-51 WF.

4N, 3W, Mills Twp.

11, NE SW SW. J. Barry Findlay #1 A. Kersey. Drlg. 610' 6-26-51 Spd. 6-24-51 WN** (Beaver Creek North Pool).

36, SE SW SE. A. R. Venuto #1 L. Henry. D&A 6-12-51 TD 1151' Bethel ss., top 1146' Spd. 5-21-51 Beaver Creek Pool.

4N, 4W, Burgess Twp.

1, SE SW NE. Conray #1 Hunter. Drlg. 1070' 6-26-51 Spd. 6-21-51 WF.

34, SW NW SW. D. Baines et al #1 Graedinger. D&A 6-12-51 TD 2248' Silurian ls., top 2191' Spd. 5-25-51 WF.

6N, 4W, Shoal Creek Twp.

12, 447' from S. line, 335' from W. line, SE NE. L. G. Ewart #1 M. A. Alexander. LOC 6-26-51 WF.

21, 748' from N. line, 402' from E. line, NE. R. N. File #1 Baumberger. D&A 6-12-51 TD 1934' Devonian ls., top 1879' Spd. 5-25-51 Sorento Pool.

7N, 4W, Shoal Creek Twp.

32, SE NW SE. M. Yarbrove #1 A. Wahl. LOC 6-26-51 WN (Panama Pool).

* Wildcat far - more than 2 miles from production.
** Wildcat near - from 1/2 to 2 miles from production.

BUREAU COUNTY

14N, 9E, Wheatland Twp.

9, NE NE SW. R. J. Rogerty #1 M. Kane. Drlg. 615' 6-26-51 Spd. 6-1-51 WF.

CHRISTIAN COUNTY

11N, 3W, Ricks Twp.

11, NW NE NE. L. Marsch #1 A. Knudson. D&A 6-12-51 TD 2197' Devonian ls., top 2146' Spd. 6-5-51 WF.

14N, 1W, Stonington Twp.

29, SW SE SW. Prater #1 Douglas. D&A 6-5-51 TD 2220' Silurian ls., top 2183' Spd. 5-24-51 WF.

CLARK COUNTY

9N, 13W, Orange Twp.

15, NW NE NE. George Baldwin #1 H. Lindsay. D&A 6-5-51 TD 1153' Pennsylvanian ss., top 1113' Spd. 8-20-50 WF.

10N, 13W, Martinsville Twp.

29, 330' from N. line, 286' from E. line, SW NW. Young Oil Corp. #1 F. Morgan. Comp. 6-12-51 IP 5 BOP TD 509' Casey ss., top 477' Spd. 5-17-51 Shot 20 qts. Martinsville Pool.

10N, 14W, Casey Twp.

9, NW NE SW. J. L. Pinkston #1 Cole. Drlg. 670' 6-26-51 Spd. 11-9-50 Respd. 3-20-51 WN (Casey Pool).

22, NE NW NE. Dr. Bert Roan #1 Hudson. Comp. 6-19-51 IP 6 BOP & 80 BW TD 596' Pennsylvanian ss., top 491' Spd. 6-7-51 Casey Pool.

26, SE NW NE. F. R. Stocker #1 Sharp. Comp. 6-12-51 IP 3 BOP & 25 BW TD 1456' PB 1446' Carper ss., top 1398' Spd. 4-11-51 Shot 115 qts. Johnson North Pool.

26, NE NW NE. F. R. Stocker #2 Sharp. Comp. 6-12-51 TD 440' IP 3 BOP Casey ss., top 410' Spd. 5-12-51 Shot 40 qts. Johnson North Pool.

34, NE NW NE. R. Hurst #1 R. L. Wallis. D&A 6-12-51 TD 865' Ste. Genevieve ls., top 820' Spd. 5-15-51 Johnson North Pool.

11N, 10W, Wabash Twp.

17, SE SW NE. W. W. Dayton #1 E. Smith - F. Cole. Drlg. 1045' 6-26-51 Spd. 6-23-51 WN (Weaver Pool).

31, SE SE SE. F. B. Cline #1 L. Black. D&A 6-19-51 TD 1404' Salem ls., top 1376' Spd. 5-27-51 WN (Weaver Pool).

11N, 13W, Dolson Twp.

3, 990' from N. line, 395' from W. line, NW NE. R. C. O'Hair #2 Griffith. SD 941' 6-26-51 Spd. 12-27-50 WF.

11N, 14W, Parker Twp.

21, 330' from N. line, 305' from E. line, SW NW. E. Constantin, Jr. #1 Hawkins. D&A 6-5-51 TD 1407' Devonian ls., top 1298' Spd. 5-2-51 Shot 200 qts. Westfield Pool.

CLAY COUNTY

2N, 5E, Xenia Twp.

4, NW SW NW. George & Wrather #1 E. O. Hancock Comm. LOC 6-26-51 WN (Xenia Pool).

11, SE NW SE. W. W. Dayton #1 G. G. Campbell. CO 6-26-51 Spd. 6-6-51 WN (Kenner South Pool).

3N, 5E, Songer Twp.

11, NE SE NE. Magnolia #1 B. M. Sefton. D&A 6-5-51 TD 3010' Ste. Genevieve ls., top 2866' Spd. 5-19-51 WN(Kenner North Pool).

3N, 6E, Harter Twp.

3, NE NE SW. Schulman Bros. #1 H. F. Harrison. D&A 6-12-51 TD 3063' St. Louis ls., top 3058'. Spd. 5-22-51 WF.

3N, 7E, Stanford Twp.

3, SE SW SW. MacGregor & Harrell #1 King. Comp. 6-26-51 IP 20 BOP & 30 BW TD 2991' PB 2625' Cypress ss., top 2606' Spd. 11-23-50 Acidized 1500 gals. Sailor Springs Cons. Pool.

12, NW NW SW. Kingwood Oil #1 J. W. Duff. Comp. 6-19-51 IP 10 BOP & 32 BW TD 3084' PB 3009'. Rosiclare ls., top 2963' Spd. 5-17-51 Acidized 8000 gals. Sailor Springs Cons. Pool.

36, NE NE NW. C. E. Skiles #1 E. Moseley. Drlg. 2560' 6-26-51 Spd. 6-20-51 WN (Stanford Pool).

3N, 8E, Clay Twp.

20, NE NE NW. Sanders & Eye #1 Hunley. D&A 6-5-51 TD 3077' Ste. Genevieve ls., top 2977' Spd. 5-17-51 Clay City-Noble Cons. Pool.

4N, 5E, Oskaloosa Twp.

6, SW NE SW. J. W. Rudy #1 Ernest-Wade Comm. D&A (SO) 6-12-51 TD 4264' Devonian ls., top 4192' Spd. 5-20-51 WF.

4N, 7E, Hoosier Twp.

36, NE SE SE. C. E. Skiles Oil Corp. #1 W. B. Konley "A". D&A 6-19-51 TD 3065' Ste. Genevieve ls., top 2966' Spd. 6-6-51 Sailor Springs Central Pool.

4N, 8E, Pixley Twp.

1, SE SE NW. T. B. Dirickson #1 J. Klinger. D&A 6-12-51 TD 3134' Ste. Genevieve ls., top 2987' Spd. 5-24-51 WN (Passport Pool).

4, SE NW NE. Ill. Mid-Continent #1 E. Kessler. Comp. 6-12-51 IP 35 BOP & 6 BW TD 3070' PB 3006' Rosiclare ls., top 2986' Spd. 5-9-51 Acidized 5000 gals. Ingraham Pool.

5, SW SW NE. Skiles Oil Corp. #1 V. Cox et al. Junked hole 6-12-51 TD 3027' Ste. Genevieve ls., top 2965' Spd. 5-26-51 WN (Ingraham Pool).

5N, 6E, Blair Twp.

12, SW SW SW. Perrine & Perrine #1 Stortzum. Spd. 5-2-51 WN (Hord Pool).

CLAY COUNTY (Continued)

5N, 6E, Blair Twp.

25, NW SW NW. Schulman Bros. #1 C. Williams. D&A 6-26-51 TD 2949' St. Louis ls., top 2942' Spd. 6-12-51 WN (Toliver East Pool).

26, NE SW SW. Webster & Shirk #1 Roberts. WOC 2790' 6-26-51 Spd. 6-1-51 WN (Toliver Pool).

5N, 7E, Bible Grove Twp.

26, NE NW NW. Skilos Oil Corp. #1 W. E. Roberson. D&A 6-5-51 TD 2968' Ste. Genevieve ls., top 2864' Spd. 5-23-51 Sailor Springs Cons. Pool.

CLINTON COUNTY

1N, 1W, Brookside Twp.

18, SE SE NE. Oil Management, Inc. #1 Dedier. Drlg. 1391' 6-26-51 Spd. 6-23-51 WF.

1N, 2W, Lake Twp.

6, 330' from S. line, 330' from W. line, N/2. Mark Twain #1 DuComb. POP 6-26-51 Spd. 5-9-51 WF.

2N, 3W, Wade Twp.

5, NW SE NW. J. F. Dunnill & Duncan #1 M. & B. Hilmes. Csg. 6-26-51 Spd. 3-31-51 WN (Frogtown North Pool).

6, NE NE SE. L. L. Benoist #1 W. Zimschlag. Drlg. 1550' 6-26-51 Spd. 4-29-51 WN (Frogtown North Pool).

6, 990' from S. line, 990' from W. line, Fract. NW. Gulf #3 L. Dorries. Comp. 6-12-51 IP 276 BOP & 30 BW TD 2250' Silurian ls., top 2246' Spd. 5-13-51 Acidized 500 gals. Frogtown North Pool.

8, 660' from S. line, 990' from W. line, NE. P. M. Hendorson #1 Koch-Ranz. D&A 6-5-51 TD 2412' Devonian ls., top 2371' Spd. 5-20-51 WN (Carlyle Pool).

22, 990' from N. line, 1040' from W. line, NW SE. A. Schiermann #1 Ackmann. Drlg. 425' 6-26-51 Spd. 6-24-51 WN (Carlyle Pool).

2N, 4W, Breese Twp.

1, 160' from N. line, 650' from E. line, NE SE. Joe Dunbar Drlg. Co. #1 Voland. D&A (SO) 6-19-51 TD 2331' Devonian ls., top 2272' Spd. 3-23-51 Frogtown North Pool.

1, SW NE NE. Gulf #2 J. H. Huelsman. Comp. 6-5-51 IP 80 BOP & 427 BW TD 2323' PB 2305' Silurian & Devonian ls., top 2227' Spd. 4-21-51 Frogtown North Pool.

18, SW SW SW. E. J. Goldschmidt #1 Rakers. D&A 6-19-51 TD 3120' Trenton ls., top 3014' Spd. 6-7-51 WF.

2N, 5W, Sugar Creek Twp.

23, 820' from N. line, 330' from W. line, NW NE. Columbus Explor. #1 J. C. Twiss D&A 6-12-51 TD 3029' Trenton ls., top 2938' Spd. 5-26-51 WF.

CLINTON COUNTY (Continued)

2N, 5W, Sugar Creek Twp.

25, SW NW NE. Producers Pipe Line #1 A. Mueller. D&A 6-12-51 TD 2308' Silurian ls., top 2220' Spd. 6-1-51 WF.

3N, 1W, East Fork Twp.

4, NE SW SE. LaGrange Pet. Co. #1 H. Huffman. SD 1780' 6-26-51 Spd. 6-14-51 WF.

23, SE NW SW. B. W. Quick #1 F. Hawkins. D&A 6-12-51 TD 1524' Bethel ss., top 1456' Spd. 5-26-51 WN (Fairman Pool).

27, SW NE SW. C. T. Smith #2 Yantis Hrs. Drlg. 2402' 6-26-51 Spd. 6-15-51 WF.

3N, 3W, Wheatfield Twp.

2, NE NE NE. A. Schiermann #2 Wade. D&A 6-12-51 TD 1166' Bethel ss., top 1136' Spd. 5-31-51 Beaver Creek Pool.

10, SE NE SE. A. Wilson #1 E. Hediger. Drlg. 840' 6-26-51 Spd. 6-22-51 WN (Beaver Creek South Pool).

11, SW NE NW. A. Wilson Corp. #1 W. Jacobs Est. D&A 6-26-51 TD 1272' Ste. Genevieve ls., top 1202' Spd. 6-5-51 WN (Beaver Creek South Pool).

11, Con. N/2 SW NW. A. Wilson Corp. #1 Walker. D&A (SO) 6-19-51 TD 1111' Bethel ss., top 1106' Spd. 5-18-51 WN (Beaver Creek South Pool).

12, NW SE SE. T. M. Conrey et al #1 Jacobs Hrs. D&A 6-12-51 TD 1155' Bethel ss., top 1149' Spd. 5-31-51 Beaver Creek South Pool.

13, NE NW NW. T. M. Conrey #2 M. C. Ragland. D&A (SO) 6-19-51 TD 1132' Bethel ss., top 1109' Spd. 5-2-51 Shot 2 qts. Beaver Creek South Pool.

14, SE NE NE. T. M. Conrey #5 Reinkensmeyer. Comp. 6-12-51 IP 5 BOP & 7 BW TD 1119' Bethel ss., top 1100' Spd. 3-30-51 Shot 10 qts. Beaver Creek South Pool.

27, NW NE NW. W. S. Appling #1 A. Knaus. D&A 6-12-51 TD 2539' Silurian ls., top 2482' Spd. 5-28-51 WN (Carlyle North Pool).

31, 330' from W. line, 1650' from S. line. Gulf #1 T. Liening. Comp. 6-12-51 IP 117 BOP & 125 BW TD 2251' Silurian ls., top 2229' Spd. 5-9-51 Acidized 1000 gals. Frogtown North Pool.

31, NW SW SE. W. C. McBride, Inc. #5 L. Schroeder. Comp. 6-12-51 IP 85 BOP TD 2261' Devonian ls., top 2253' Spd. 5-15-51 Acidized 1050 gals. Frogtown North Pool.

3N, 4W, St. Rose Twp.

35, SE NE SE. E. J. Goldschmidt #1 Mahlandt-Borg Comm. Drlg. 1265' 6-26-51 Spd. 6-23-51 WN (Frogtown North Pool).

36, 660' from S, SW. E. F. Jones #1 Hummert. Drlg. 1455' 6-26-51 Spd. 6-23-51 WN (Frogtown North Pool).

COLES COUNTY

12N, 7E, Mattoon Twp.

26, 790' from N. line, 1190' from E. line, NE. C. A. Beckman et al #8 Harris-Rudy Comm. D&A (SO) 6-5-51 TD 1970' PB 1805' Ste. Genevieve ls., top 1929' Spd. 5-13-51 Shot 60 qts. Mattoon Pool.

13N, 7E, North Okaw Twp.

2, NW SE SW. Mark Twain Oil Prod. #1 W. H. Haybrook. Temp. Abd. (SO) 6-26-51 TD 1846' PB 1802' Aux Vases ss., top 1768' Spd. 5-14-51 Shot 100 qts. Cooks Mills Pool.

CRAWFORD COUNTY

7N, 11W, Lamotte Twp.

29, 380' from N. line, 330' from E. line, NW NE. F. E. Turner #1 W. E. Apple et al. SD 975' 6-26-51 Spd. 11-2-50 WF.

7N, 12W, Hutsonville Twp.

1, 330' from S. line, 330' from W. line, SW SE NW. Van Tarble #1 J. N. Goodwin. D&A 6-12-51 TD 1047' Pennsylvanian ss., top 1012' PB 974' Spd. 5-14-51 Shot 90 qts. WN (Main Pool).

7N, 13W, Prairie Twp.

2, 200' from S. line, 300' from W. line, SE SE. G. F. Johnson #1 John Eaton. Comp. 6-12-51 IP 1 BOP TD 975' Pennsylvanian ss., top 960' Spd. 5-10-51 Main Pool.

8N, 12W, Prairie Twp.

32, NW NW NE. C. A. Baldwin #1 Hill Hrs. Comp. 6-12-51 IP 3 BOP TD 1020' Pennsylvanian ss., top 990' Spd. 5-11-51 Shot 30 qts. Main Pool.

8N, 13W, Prairie Twp.

13, SW NE NW. H. Weber & B. Shadden #1 (5) Stanfield & Barrett. D&A 6-12-51 TD 928' Pennsylvanian ss., top 915' Spd. 5-25-51 Main Pool.

14, SE NW NW. A. J. Leverton #1 Bryant. D&A 6-19-51 TD 1050' Pennsylvanian ss., top 835' Spd. 5-21-51 WN (Main Pool).

CUMBERLAND COUNTY

9N, 7E, Spring Point Twp.

12, C NW SW. J. L. Cowan #1 M. McClain. D&A (CDU)*** 6-26-51 WF.

DEWITT COUNTY

19N, 1E, Tunbridge Twp.

1, NW NW SW. Watkins Drlg. Co. #1 H. E. Lippert. D&A 6-12-51 TD 2400' Trenton ls., top 2292' Spd. 5-29-51 WF.

EDGAR COUNTY

12N, 12W, Grandview Twp.

5, SW NW NW. E. Paul Spicer #1 Glen Allen. LOC 6-26-51 WF.

12N, 13W, Grandview Twp.

15, SW NW NE. Everett Smitley #1 S. A. Kemper. D&A 6-26-51 TD 767' Pennsylvanian ss. Spd. 5-23-51 WF.

*** Completion data unreported; will be given when available; not included in total completions for month.

EDGAR COUNTY (Continued)

12N, 14W, Kansas Twp.

13, 550' from S. line, 330' from W. line, SE NW. Wm. A. Fullenkamp #5 Daisy Baber. SD 554' 6-26-51 Spd. 6-17-51 WN (Inclose Pool).

13N, 11W, Symmes Twp.

17, NE NE SW. Ward W. Dayton #1 Duckworth. D&A 6-12-51 TD 2180' Devonian ls., top 2119' Spd. 5-23-51 WF.

13N, 13W, Kansas Twp.

6, NW SW SW. Frank Henigman #1 Lauher. Drlg. 141' 6-26-51 Spd. 5-22-51 WF.

14N, 13W, Buck Twp.

34, SW NE NW. Roy Shipman #1 Mary Ann Stoneburner. D&A 6-12-51 TD 502' Salem ls., top 442' Spd. 6-5-51 WN (Dudley Pool).

15N, 11W, Hunter Twp.

36, NE NW SE. Pure Oil #1 B. C. Sullivan "A". D&A 6-19-51 TD 1984' Devonian ls., top 1748' Spd. 6-5-51 WF.

EDWARDS COUNTY

1N, 11E, Salem Twp.

19, SW NE NE. Ryan & Sharp #1 W. Shelby. D&A 6-19-51 TD 3239' Ste. Genevieve ls., top 3125' Spd. 5-20-51 WN (Samsville North Pool).

1S, 14W, Bone Gap Twp.

21, NE NE NW. Crawford Drlg. Co. #1 Ankenbrandt. D&A 6-12-51 TD 3155' Ste. Genevieve ls., top 3011' Spd. 5-26-51 WN (Bone Gap South Pool).

2S, 10E, Ellery Twp.

7, SW NE SE. W. Duncan #1 H. E. Wasson. Comp. 6-5-51 IP 8 BOP & 60 BW TD 3451' PB 3400' Rosiclare ls., top 3389' Spd. 5-1-51 Acidized 2500 gals. Ellery North Pool. REVIVES ABANDONED POOL.

2S, 14W, Browns Twp.

10, 330' from N. line, 220' from W. line, NW NW. Noah Pet. Co. #1 A. Spaulding. D&A 6-12-51 TD 3120' St. Louis ls., top 3112' Spd. 5-29-51 WN (Browns Pool).

2S, 14W, French Creek Twp.

20, SE SW NW. Harris-Woofter Drlg. #1 L. E. Cowling. D&A (CDU) 6-26-51 Spd. 6-1-51 Albion East Pool.

3S, 10E, Dixon Twp.

2, SE NW SE. Calvert Drlg. - W. Duncan #2 Millar. Comp. 6-26-51 TD 2025' Pennsylvanian ss., top 1724' Spd. 6-6-51 Shot 7 qts. Albion Consol. Pool. IP 50 BOP & 50 BW

EFFINGHAM COUNTY

6N, 6E, Union Twp.

8, C SW SE. P. N. Wiggins #1 R. Macklin. D&A 6-5-51 TD 5000' Silurian ls., top 4533' Spd. 10-26-50 WN (Hill Pool).

23, SE NE SW. Robinson-Puckett #2 Becker. D&A 6-19-51 TD 2786' Ste. Genevieve ls., top 2704' Spd. 6-5-51 Eberle Pool.

EFFINGHAM COUNTY (Continued)

8N, 4E, Moccasin Twp.

6, SW SW SW. A. Doty #1 W. W. Doty. Comp. 6-19-51 IP 25 BOP & 2 BW TD 1504' Cypress ss., top 1488' Spd. 5-31-51 Shot 12 qts. Loudon Pool.

14, NW NW SE. M. Smith #1 Dammerman. Drlg. 1734' 6-26-51 Spd. 6-21-51 WF.

18, NE SE SW. A. Doty #2 Phillips "B". D&A (SO) 6-26-51 TD 1580' Cypress ss., top 1571' Spd. 6-7-51 Shot 15 qts. Loudon Pool.

19, SW SW NE. Night Owl Drlg. Co. #1 C. Newburn. D&A (CDU) 6-26-51 Spd. 5-26-51 Loudon Pool.

FAYETTE COUNTY

4N, 1W, Seminary Twp.

4, SE SE SW. C. J. Simpson Drlg. Co. #1 E. Wade. D&A (CDU) 6-26-51 Spd. 5-26-51 WN (Patoka West Pool).

4N, 1W, Pope Twp.

16, 320' from S. line, 990' from E. line, NE SE. L. B. Hoss #1 Easton. D&A 6-26-51 TD 1410' Bethel ss., top 1400' Spd. 6-11-51 Patoka West Pool.

16, SE NE NE. R. L. Robbins et al #1 T. T. Cox. Comp. 6-26-51 IP 18 BOP & 90 BW TD 1394' Bethel ss., top 1389' Spd. 6-2-51 Patoka West Pool.

16, SW SW SW. C. J. Simpson & L. B. Hoss #1 Burnside et al. D&A 6-26-51 TD 1403' Bethel ss., top 1387' Spd. 6-17-51 WN (Patoka West Pool).

28, NE SE NE. M. Smith #1 Kinney. D&A 6-26-51 TD 1624' Ste. Genevieve ls., top 1575' Spd. 6-12-51 WF.

29, NW NE SE. R. L. Robbins & E. Goad #1 Murray. D&A 6-26-51 TD 1394' Paint Creek ss., top 1380' Spd. 6-12-51 WF.

34, NW NE SE. C. J. Simpson et al #1 Cain. MIRT 6-26-51 WF.

5N, 1E, Kaskaskia Twp.

28, SW NW NW. F. Strickland #1 W. Hall. MIRT 6-26-51 WF.

5N, 4E, Laclede Twp.

35, SE SE SW. T. S. Dorfan #1 Chas. Blomberg. D&A 6-26-51 TD 2713' Ste. Genevieve ls., top 2532' Spd. 6-9-51 WF.

5N, 1W, Seminary Twp.

2, NE SE NW. T. Dorfan #1 Baumann-Weaver. D&A 6-12-51 TD 3010' Devonian ls., top 2875' Spd. 5-23-51 WF.

7N, 3E, Avena Twp.

9, NE SE NE. W. L. Beldon #2 Lewis-Hayes. D&A 6-26-51 TD 1620' Paint Creek ss., top 1605' Spd. 6-13-51 Loudon Pool.

8N, 3E, Loudon Twp.

25, SE SE NW. W. L. Beldon #1 (2) Kopner-Grames Comm. Comp. 6-19-51 IP 60 BOP TD 1641' Cypress ss., top 1606' Spd. 5-29-51 Shot 60 qts. Loudon Pool.

26, NE SE NE. R. H. Troop #5 Dial-Durbin. D&A 6-5-51 TD 1615' Cypress ss., top 1534' Spd. 5-22-51 Loudon Pool.

FRANKLIN COUNTY

5S, 1E, Goode Twp.

35, 330' from S. line, 390' from W. line, SE NE. P. Mosebach #1 Harrison. Comp. 6-12-51 IP 40 BOP TD 2805' PB 2680' Aux Vases ss., top 2623' Spd. 2-7-51 Shot 80 qts. Acidized 3000 gals. Sessor Pool.

36, 455' from N. line, 330' from W. line, SW SE. P. Mosebach #1 Valier Coal Co. MIRT 6-26-51 WN (Sesser Pool).

5S, 3E, Ewing Twp.

2, SW SE SW. George & Wrather #1 Marshall-Clark Comm. LOC 6-26-51 WN (Ewing Pool).

29, NW NW SE. J. H. Gilliam #1 Fitzgerrell Hrs. Comp. 6-12-51 IP 38 BOP TD 2980' PB 2540' Cypress ss., top 2529' Spd. 5-8-51 Shot 30 qts. EXTENSION TO WHITTINGTON POOL.

6S, 1E, Tyrone Twp.

14, 330' from S. line, 600' from W. line, SW NE. Bump Oil Co. #1-A Epperson. Drlg. 2627' 6-26-51 Spd. 6-19-51 WN (Christopher Pool).

6S, 4E, Eastern Twp.

36, NW NW SE. W. I. Lewis #1 E. McNeely. D&A 6-12-51 TD 3378' Ste. Genevieve ls., top 3226' Spd. 5-25-51 WN (Akin Pool).

7S, 3E, Frankfort Twp.

19, 290' from S. line, 240' from E. line, SW SW. R. Bartmes #1 Joplin "E". D&A 6-12-51 TD 2912' Ste. Genevieve ls., top 2755' Spd. 5-16-51 West Frankfort Pool.

23, SW SE NE. W. I. Lewis #1 Davis "J". D&A 6-12-51 TD 2450' Hardinsburg ss., top 2420' Spd. 5-3-51 WF.

23, 330' from N. line, 300' from W. line, NW NE. W. I. Lewis #1-J R. Moore. D&A 6-5-51 TD 3020' Ste. Genevieve ls., top 2922' Spd. 4-12-51 WF.

7S, 4E, Cave Twp.

1, SW NW NE. Carter #1 Trustee Tract #24. D&A (SO) 6-26-51 TD 3463' Ste. Genevieve ls., top 3311' Spd. 6-2-51 WN (Thompsonville East Pool).

17, NW SE SW. C. E. Skiles #1 Terzie Ward. Abd. Loc. 6-26-51 WN (Thompsonville North Pool).

GALLATIN COUNTY

7S, 8E, Omaha Twp.

24, NE NW SE. George & Wrather #1 F. Johnson. D&A 6-26-51 TD 2066' Kinkaid ls., top 1843' Spd. 6-15-51 WN (Roland Pool).

7S, 10E, New Haven Twp.

28, 330' from S. line, 1710' from W. line, NE. Coy Oil Co. #1 H. C. Ford. Tstg. 6-26-51 Spd. 6-10-51 WN (Inman East Cons. Pool).

33, SW NW NW. Ashland Oil & Refg. & Herndon Drlg. #1 M. Schmidt-Wiggers. D&A 6-5-51 TD 2920' Ste. Genevieve ls., top 2812' Spd. 5-11-51 WN (Inman East Cons. Pool).

GALLATIN COUNTY (Continued)

7S, 10E, New Haven Twp.

35, 1000' from S. line, 2000' from W. line, Sec. J. W. Crawford #1 Barn. D&A 6-12-51 TD 2730' Aux Vases ss., top 2712' Spd. 5-7-51 WN (Inman East Cons. Pool).

8S, 8E, North Fork Twp.

25, NW NW SE. C. E. Skiles Oil Corp. #1 M. C. Bauer. Drlg. 250' 6-26-51 Spd. 6-25-51 WN (Ridgway Pool).

8S, 9E, Ridgway Twp.

2, SW NE SE. Continental Drlg. #1 L. M. Downen. D&A 6-26-51 TD 2969' Ste. Genevieve ls., top 2864' Spd. 6-4-51 Inman West Cons. Pool.

25, 390' from N. line, 330' from W. line, SW NE. J. B. Buchman et al #1 A. Doherty. D&A 6-5-51 TD 2993' Ste. Genevieve ls., top 2838' Spd. 5-19-51 Inman West Cons. Pool.

26, NW NE SE. H. E. Howard #1 A. Maloney. Comp. 6-26-51 IP 152 BOP & 40 BW TD 2785' Cypress & Aux Vases ss. Spd. 4-20-51 Shot 65 qts. Inman West Cons. Pool.

8S, 10E, New Haven Twp.

22, SE SE SW. J. B. Buchman #1 C. Johnson. D&A 6-12-51 TD 2866' Ste. Genevieve ls., top 2761' Spd. 5-21-51 Inman East Cons. Pool.

30, SW SE NW. Farrell & Ripley #1 A. Maloney. Comp. 6-5-51 IP 5 BOP & 5 BW TD 2837' McClosky ls., top 2832' Spd. 11-17-50 Acidized 3000 gals. EXTENSION TO INMAN WEST CONS. POOL.

9S, 8E, Equality Twp.

32, SE SE NW. Pure Oil #1 B. Atherton "A". LOC 6-26-51 WF.

GREENE COUNTY

10N, 10W, Rock Bridge Twp.

17, NE NE NW. R. V. Henderson #1 M. C. Kirmack. Drlg. 1190' 6-26-51 Spd. 4-21-51 WF.

HAMILTON COUNTY

3S, 5E, Dahlgren Twp.

29, SW SW SW. George & Wrather #1 F Degenhart. LOC 6-26-51 WN (Dahlgren Pool).

3S, 6E, Crouch Twp.

31, NE NE SW. Bolin-Appleby et al #1 G. Stitch. D&A 6-26-51 TD 3430' Ste. Genevieve ls., top 3304' Spd. 6-11-51 WF.

3S, 7E, Crouch Twp.

30, SE NW NE. Weinert #6 Hall. Comp. 6-12-51 IP 100 BOP & 120 BW TD 3254' Aux Vases ss., top 3240' Spd. 5-18-51 Shot 100 qts. Aden South Pool.

36, NW NE SE. C. E. Brehm #1 Birdie Gray, Tr. D&A (SO) 6-12-51 TD 3380' Ste. Genevieve ls., top 3280' Spd. 5-31-51 Mill Shoals Pool.

HAMILTON COUNTY (Continued)

4S, 6E, South Crouch Twp.

25, NE NW SW. C. E. Brehm #1 Gibbs. MIRT 6-26-51 WF.

4S, 7E, Beaver Creek Twp.

15, NW NE SE. C. E. Brehm #1 J. Rockett. Comp. 6-5-51 IP 224 BOP TD 3291' Aux Vases ss., top 3275' Spd. 4-14-51 Shot 85 qts. Bungay Cons. Pool.

15, NE NE SE. C. E. Brehm #2 Rockett. Comp. 6-19-51 IP 140 BOP TD 3314' Aux Vases ss., top 3290' Spd. 5-8-51 Shot 60 qts. Bungay Cons. Pool.

15, SE SE NW. C. E. Brehm #3 Seifried-Hunt Comm. Comp. 6-26-51. IP 160 BOP TD 3292' Renault ls., top 3272' Spd. 3-10-51 Shot 40 qts. Bungay Cons. Pool.

15, SE SW SE. C. E. Brehm #4 B. Thompson. Comp. 6-19-51 IP 44 BOP TD 3308' Aux Vases ss., top 3290' Spd. 5-16-51 Shot 35 qts. Bungay Cons. Pool.

15, NW SE SE. Magnolia #3 Hayes, C. M. Comp. 6-19-51 IP 91 BOP & 5 BW TD 3299' Aux Vases ss., top 3276' Spd. 5-16-51 Shot 40 qts. Bungay Cons. Pool.

15, SW SE NE. Q. B. Mitchell #1 M. Rose. D&A (SO) 6-5-51 TD 3465' Ste. Genevieve ls., top 3346' Spd. 4-22-51 Shot 80 qts. Bungay Cons. Pool.

16, NW NE SE. C. E. Brehm #6 Spruell. Comp. 6-5-51 IP 30 BOP & 1 BW TD 3457' PB 3286' Aux Vases ss., top 3267' Spd. 8-16-50 Shot 82 qts. & 2 1/2 qts. marbles. Bungay Cons. Pool. Acidized 1000 gals.

18, NE SW NW. Nation Oil #2 Bell-Thompson. D&A 6-12-51 TD 3470' PB 3375' Ste. Genevieve ls., top 3312' Spd. 5-9-51 Acidized 1000 gals. Blairsville West Pool.

18, SW NE SW. Nation Oil #2 Rodmon. Comp. 6-5-51 IP 545 BOP TD 3422' McClosky ls., top 3415' Spd. 5-13-51 Shot 14 qts. Blairsville West Pool.

18, SW SE NW. G. C. Schoonmaker #1 C. Patton et al. Comp. 6-5-51 IP 400 BOP TD 3410' McClosky ls., top 3396' Spd. 5-9-51 Acidized 5000 gals. Blairsville West Pool.

28, SW SW NE. A. J. Walker #1 E. A. Maulding. D&A 6-26-51 TD 3554' Ste. Genevieve ls., top 3386' Spd. 6-9-51 WN (Bungay Cons. Pool).

5S, 5E, Knight Prairie Twp.

26, SW SE SW. Mark Twain Oil Prod. #1 Cox. D&A (CDU) 6-26-51 Spd. 5-3-51 WN (Rural Hill North Pool).

5S, 6E, McLeansboro Twp.

21, SW SE NE. R. Sweet et al #1 Wright. Drlg. 3260' 6-26-51 Spd. 6-8-51 WN (Dale-Hoodville Cons. Pool).

5S, 7E, Crook Twp.

4, SW SW SE. Calvert - W. Duncan #1 1st Nat'l. Bank of Enfield. D&A 6-12-51 TD 3588' Ste. Genevieve ls., top 3409' Spd. 5-31-51 WN (Thackeray Pool).

11, NE NW NW. Calvert Drlg., Inc. & H. V. Spires #1 S. Malone. D&A 6-5-51 TD 3509' Ste. Genevieve ls., top 3402' Spd. 5-22-51 Thackeray Pool.

HAMILTON COUNTY (Continued)

6S, 5E, Flannigan Twp.

1, NE SW SW. Stewart Oil Co. #1 D. Hall. D&A (SO) 6-26-51 TD 3360' Ste. Genevieve ls., top 3260' Spd. 6-14-51 Rural Hill Pool.

17, NE SW SW. George & Wrather #1 Morgan. D&A 6-5-51 TD 3475' Ste. Genevieve ls., top 3332' Spd. 5-19-51 WN (Flannigan Pool).

22, SW NW SW. Carter #3 U. Foster. D&A (SO) 6-5-51 TD 3401' Ste. Genevieve ls., top 3244' Spd. 5-16-51 Rural Hill Pool.

22, SW SE SW. Carter #4 U. Foster. D&A 6-5-51 TD 3375' Ste. Genevieve ls., top 3225' Spd. 5-16-51 Rural Hill Pool.

22, NW SW SW. Stewart Oil Co. #3 U. Foster. D&A 6-12-51 TD 3199' Aux Vases ss., top 3159' Spd. 6-4-51 Rural Hill Pool.

25, SE NW SW. Dale Hopkins #2 J. R. Lee Comm. D&A (SO) 6-12-51 TD 3296' Ste. Genevieve ls., top 3210' Spd. 5-17-51 Rural Hill Pool.

25, SW SW SW. D. Hopkins #3 M. C. Moore. D&A (CDU) 6-26-51 Spd. 6-8-51 Rural Hill Pool.

6S, 6E, Twigg Twp.

1, NW SW SW. J. Hockman et al #5 Anderson, A. B. Comp. 6-19-51 TD 3053' IP 65 BOP & 2 BW PB 2972' Bethel ss., top 2950'. Spd. 5-21-51 Shot 35 qts. Dale-Hoodville Cons. Pool.

4, SE NW NW. C. E. Brehm #1 M. Pickens. D&A 6-19-51 TD 3150' Aux Vases ss., top 3106' Spd. 6-10-51 Dale-Hoodville Cons. Pool.

5, SW NE NE. C. E. Brehm #1 E. J. Allen. D&A (CDU) 6-26-51 Spd. 6-20-51 Dale-Hoodville Cons. Pool.

8, SE SE NW. J. A. Wasson #1 O'Neal. Comp. 6-19-51 IP 197 BOP & 2 BW TD 3105' Aux Vases ss., top 3076'. Spd. 5-2-51 Shot 65 qts. Rural Hill Pool.

8, SE NE NW. Watkins Drlg. Co. #3 Presley. D&A 6-19-51 TD 3097' Aux Vases ss., top 3077' Spd. 6-7-51 Rural Hill Pool.

12, SW NW NW. Shell Oil #7 J. E. Rawls. Comp. 6-12-51 IP 39 BOP TD 3037' PB 2956' Bethel ss., top 2937' Spd. 4-27-51 Shot 28 qts. Dale-Hoodville Cons. Pool.

20, SW SE NW. Carter Oil Co. #1 R. C. Harrison. TD 3337' 6-26-51 Spd. 6-5-51 WN (Rural Hill Pool).

33, SE SW SE. H. D. Atha #1 A. Davis. Comp. 6-12-51 IP 138 BOP TD 3195' Aux Vases ss., top 3166' Spd. 5-14-51 Walpole Pool.

33, NE NW SE. H. D. Atha #2 A. Davis. D&A (CDU) 6-26-51 Spd. 6-12-51 Walpole Pool.

HAMILTON COUNTY (Continued)

7S, 5E, Flannigan Twp.

1, SE SW NE. Oil Management #1 L. Burnett. D&A 6-12-51 TD 3421' Ste. Genevieve ls., top 3263' Spd. 5-31-51 WN (Rural Hill Pool).

2, SW NE SW. B. M. Heath #1 Tod Odle. D&A 6-5-51 TD 3445' Ste. Genevieve ls., top 3296' Spd. 5-18-51 WN (Rural Hill Pool).

5, NE SE NW. H. V. Spires #1 Link - McFarland. D&A 6-12-51 TD 3297' Ste. Genevieve ls., top 3209' Spd. 5-27-51 WN (Cantroll Pool).

10, NW NE NE. George & Wrather & Aurora #1 I. C. Adkisson. Spd. 6-25-51 WN (Rural Hill Pool).

18, 380' from N. line, 660' from E. line, SW SE. W. J. McGlasson #1 Minton. D&A (CDU) 6-26-51 Spd. 5-31-51 West End Pool.

7S, 6E, South Twigg Twp.

4, NE NW NE. H. D. Atha #1 Gray. Comp. 6-5-51 IP 150 BOP & 10 BW TD 3199' Aux Vases ss., top 3172' Spd. 4-30-51 Shot 80 qts. Walpole Pool.

4, NW NE NE. Oil Management #3 Gray. D&A 6-19-51 TD 3206' Aux Vases ss., top 3192' Spd. 6-7-51 Walpole Pool.

8, SW SE NE. W. C. McBride #1 Ashland. D&A 6-26-51 TD 3336' Ste. Genevieve ls., top 3198' Spd. 6-15-51 Walpole South Pool.

8, SE SW NE. Doe Miller Drlg. Co. #1 H. E. Howard. Comp. 6-26-51 IP 350 BOP TD 3133' Aux Vases ss., top 3125' Spd. 5-31-51 DISCOVERY WELL OF WALPOLE SOUTH POOL.

JASPER COUNTY

5N, 8E, South Muddy Twp.

20, SE SE NW. Ashland #1 E. J. Kepley. D&A 6-12-51 TD 3029' St. Louis ls., top 3000' Spd. 5-26-51 WN (Sailor Springs Cons. Pool).

5N, 11E, Ste. Marie Twp.

7, NW NW SE. N. C. Davies #1 Harding. D&A (SO) 6-26-51 TD 3008' Ste. Genevieve ls., top 2869' Spd. 6-16-51 WN (Ste. Marie Pool).

6N, 9E, Wade Twp.

13, SW NW NW. J. W. Monhall #2 J. Eaton. D&A 6-5-51 TD 2985' Ste. Genevieve ls., top 2910' Spd. 5-25-51 Newton Pool.

6N, 10E, Willow Hill Twp.

3, NW NE SW. J. W. Rudy #1 G. Bergbower. D&A 6-19-51 TD 2748' Ste. Genevieve ls., top 2615' Spd. 6-8-51 Clay City-Noble Cons. Pool.

8N, 14W, Grandville Twp.

3, SE SE NE. Enterprise Oil & Gas Co. #1 Wiman. D&A 6-19-51 TD 688' Pennsylvanian ss., top 625' Spd. 6-8-51 Bellair Pool.

22, SW SE SW. Fitzwilliams Drlg. Co. #1 Bonnie Smith et al. Abd. Loc. 6-12-51 WN (Bellair Pool).

JASPER COUNTY (Continued)

5N, 9E, Small Wood Twp.

21, SW SE NE. Sun Drlg. Co. #1 H. Birk. D&A 6-12-51 TD 3210' Ste. Genevieve ls., top 3060' Spd. 5-30-51 WN (Wakefield Pool).

JEFFERSON COUNTY

1S, 1E, Grand Prairie Twp.

20, NE SE NW. W. R. Kuykendall #1 C. Boadle. Drlg. 1953' 6-26-51 Spd. 6-19-51 WF.

1S, 3E, Fields Twp.

29, SW NE NE. Nat'l. Assoc. Pet. #2 M. Pfeiffer "A". D&A 6-26-51 TD 2672' St. Louis ls., top 2645' Spd. 4-28-51 Reservoir Pool.

2S, 2E, Shilo Twp.

24, SE NW SW. Collins Bros. #1 Webb-Sigmund Comm. D&A 6-5-51 TD 2768' Ste. Genevieve ls., top 2650' Spd. 5-18-51 WF.

2S, 4E, Webber Twp.

9, SW NE NW. Robinson-Puckett #1 F. McDonald. D&A 6-5-51 TD 2975' Ste. Genevieve ls., top 2857' Spd. 5-22-51 WF.

14, NE NE SW. Texas Co. #1 B. E. Horrell. LOC 6-26-51 WN (Markham City North Pool).

27, C W/2 SW SW. D. H. Bolin #1 B. E. Horrell. D&A 6-19-51 TD 3123' Ste. Genevieve ls., top 3028' Spd. 5-27-51 WN (Markham City West Pool).

3S, 2E, McClellan Twp.

25, SW SE SW. W. F. Seiglar #1 L. Lipper. D&A 6-5-51 TD 2918' Ste. Genevieve ls., top 2772' Spd. 5-25-51 WN (Marcoe Pool).

LAWRENCE COUNTY

2N, 12W, Denison Twp.

2, 630' from S. line, 760' from W. line, SE SW. Ill. Oil Co. #11 L. C. David. D&A (SO) 6-19-51 TD 1265' Pennsylvanian ss., top 1243' Spd. 5-12-51 Lawrence Pool.

2N, 12W, Lukin Twp.

6, NW SE NE. Dee Miller Drlg. Co. #1 R. Sutherland et al. D&A 6-26-51 TD 2300' Ste. Genevieve ls., top 2180' Spd. 6-15-51 WN (Lawrence Pool).

18, NW NE NW. O. A. Oldfield #1 P. W. Kensler. D&A 6-26-51 TD 1700' Pennsylvanian ss., top 1668' WN (Ruark Pool).

3N, 12W, Bridgeport Twp.

19, NE SW SW. Big Four & Hayes Drlg. #1 W. J. Heath. D&A (CDU) 6-26-51 Lawrence Pool.

3N, 12W, Denison Twp.

36, 500' from N. line, 400' from E. line, SE SW. C. Zanetis #1 G. Jonner. Comp. 6-19-51 IP 30 BOP & 2 BW TD 1571' Cypress ss., top 1539' Spd. 4-26-51 Shot 40 qts. Lawrence Pool.

LAWRENCE COUNTY (Continued)

5N, 11W, Bond Twp.

29, NW NW SE. West Drlg. Co. #1 L. H. Ford et al. Comp. 6-26-51 IP 12 BOP & 12 BW TD 920' Pennsylvanian ss., top 885' Spd. 6-6-51 Shot 65 qts. Birds Pool.

LOGAN COUNTY

18N, 1W, Laenma Twp.

1, NW NW SE. James McCue #1 R. A. Christison. D&A 6-12-51 TD 2334' Trenton ls., top 2199' Spd. 6-2-51 WF.

MACON COUNTY

14N, 2E, South Macon Twp.

7, NW NE SE. J. E. Goffinet & J. W. Rudy #1 C. Russell. D&A 6-26-51 TD 2449' Devonian ls., top 2408' Spd. 6-16-51 WF.

MACOUPIN COUNTY

8N, 8W, Hillyard Twp.

15, SW SW SE. M. Mazzarino #1 C. Decker. TD 470' 6-26-51 Spd. 6-9-51 WF.

9N, 7W, Brushy Mound Twp.

13, SE NW NE. J. D. Crittendon #1 E. R. Smith. SD 432' 6-26-51 Spd. 1-12-51 WF.

MADISON COUNTY

5N, 5W, Leef Twp.

7, NW NW NE. J. W. Evorhart & Ashland #1 Daudorman. D&A 6-12-51 TD 1960' Silurian ls., top 1953' Spd. 5-26-51 WF.

9, NW NW SE. J. W. Evorhart #1 Henscher. D&A 6-19-51 TD 1996' Silurian ls., top 1960' Spd. 6-6-51 WF.

5N, 6W, Alhambra Twp.

29, SE NE SW. M. I. Eisenstine #1 M. Conrad. D&A 6-26-51 TD 1842' Silurian ls., top 1768' Spd. 6-17-51 WN (Marine Pool).

6N, 6W, Olive Twp.

20, 525' from S. line, 310' from W. line, SW. Joe Kesl #3 F. Engelke. D&A 6-26-51 TD 707' Pennsylvanian ss., top 506' Spd. 6-15-51 Livingston Pool.

30, 900' from N. line, 335' from E. line, NW NE. J. Kesl #2-A Schlochte. D&A 6-5-51 TD 575' Pennsylvanian ss., top 530' Spd. 5-9-51 Livingston Pool.

35, 415' from N. line, 366' from W. line, NE NW. Schenk Drlg. Co. #1 Best. D&A 6-26-51 TD 675' Pennsylvanian ss., top 560' Spd. 6-13-51 WN (Livingston South Pool).

36, 165' from N. line, 505' from E. line, NE NW. C. M. Fulkner #1 Ernst. MIST 6-26-51 WF.

6N, 7W, Omphghent Twp.

24, 165' from N. line, 165' from E. line, SE NE. H. E. Livermore #1 H. Albrecht. D&A 6-26-51 TD 600' Pennsylvanian ss., top 528' Spd. 6-14-51 WN (Livingston Pool).

MARION COUNTY

1N, 3E, Haines Twp.

11, SW SE NW. Atlas Drlg. Co. #1 E. Sawyer. Drlg. 1465' 6-26-51 Spd. 6-23-51 WF.

1N, 4E, Romine Twp.

29, SE NE SE. Texas Co. #1 O. F. Metcalf. D&A 6-26-51 TD 2946' St. Louis ls., top 2944' Spd. 6-15-51 WF.

2N, 2E, Salem Twp.

1, NE NE NW. C. Pearson #1 I. Stephen et al. SD 105' 6-26-51 Spd. 6-24-51 WF.

3N, 1E, Carrigan Twp.

32, 380' from E. line, 330' from S. line, SE NE. S. D. Jarvis #1 D. Kuhn. D&A 6-26-51 TD 1620' Bethel ss., top 1613' Spd. 6-18-51 WN (Sandoval Pool).

MONTGOMERY COUNTY

7N, 5W, Walshville Twp.

8, SW SE NE. M. Mazzarino #1 H. Otto. D&A (CDU) 6-26-51 Spd. 5-29-51 WF.

PERRY COUNTY

4S, 3W, Pinckneyville Twp.

20, NE NE SW. Falcon-Seaboard Drlg. Co. #1 Steed. D&A 6-26-51 TD 1549' Ste. Genevieve ls., top 1496' Spd. 6-19-51 WF.

POPE COUNTY

13S, 5E, Washington Twp.

32, 50' N. of C, NE SE SE. L. F. Wilson #1 R. E. Okerson. Drlg. 1700' 6-26-51 Spd. 8-11-50 Respd. 10-27-50 WF.

PULASKI COUNTY

16S, 1W, Mounds Twp.

17, 335' from S. line, 466' from W. line, NE SE. Cache Oil Co. #1 G. Moses. Drlg. 1740' 6-26-51 Spd. 9-30-50 WF.

RICHLAND COUNTY

2N, 9E, Decker Twp.

18, NW SE NE. Calvert Drlg. et al #1 F. Heed. Drlg. 1879' 6-26-51 Spd. 5-29-51 WN (Schnell Pool).

2N, 10E, Madison Twp.

10, SE NW NW. Sanders & Fye Drlg. Co. #1 J. Ritter. D&A 6-12-51 TD 3301' Ste. Genevieve ls., top 3242' Spd. 6-6-51 Calhoun Central Pool.

2N, 14W, Benpas Twp.

4, 460' from S. line, 330' from E. line, Sec. Calvert Drlg. Co. #1 Beley Unit. Drlg. 2644' 6-26-51 Spd. 6-20-51 WN (Parkersburg Cons. Pool).

4, NE NW NE. George & Wrather #1 C. Porter. Comp. 6-19-51 IP 128 BOP TD 3182' PB 3120' Rosiclare ss., top 3095' Spd. 5-27-51 Benpas Pool.

16, SW SE NE. Calvert Drlg. Co. #1 J. McVaigh. Drlg. 2045' 6-26-51 Spd. 6-22-51 WN (Parkersburg Cons. Pool).

22, NW SE SE. George & Wrather Drlg. Co. #1 L. Weagel. D&A (CDU) 6-26-51 Spd. 6-10-51 WN (Parkersburg Cons. Pool).

RICHLAND COUNTY (Continued)

3N, 9E, Noble Twp.

14, SW NE SE. Mark Twain Oil Co. #1 Duvall. Comp. 6-19-51 IP 63 BOP TD 3012' Rosiclare ls., top 3005' Spd. 3-18-51 Acidized 2000 gals. Clay City-Noble Cons. Pool.

14, SW SE SE. Mark Twain Oil #1 A. Runyon. Comp. 6-19-51 IP 106 BOP & 26 BW TD 3008' Rosiclare ls., top 2998' Spd. 2-13-51 Acidized 2000 gals. Clay City-Noble Cons. Pool.

14, SW SW SE. Mark Twain Oil Prod. #1 J. O. Stacey. D&A (SO) 6-19-51 TD 3025' Ste. Genevieve ls., top 2986' Spd. 1-26-51 Acidized 1000 gals. Clay City-Noble Cons. Pool.

3N, 10E, Olney Twp.

21, NW SE NE. Miami Operating Co. #2 Kurtz. D&A (SO) 6-5-51 TD 3181' Ste. Genevieve ls., top 3116' Spd. 5-12-51 Acidized 8000 gals. Olney South Pool.

3N, 10E, Madison Twp.

36, 330' from N. line, 358' from E. line, NE NW. Calvert Drlg. & Ashland #1 Dodds. D&A 6-26-51 TD 3324' Ste. Genevieve ls., top 3230' Spd. 6-8-51 WN (Ritter Pool).

3N, 14W, Claremont Twp.

2, NW NW SE. W. H. Boars #1 Fisher. LOC 6-26-51 WF.

19, NE SE SE. Ryan Oil Co. #1 E. Chestnut. D&A 6-19-51 TD 3330' Ste. Genevieve ls., top 3197' Spd. 6-8-51 WN (Parkersburg North Pool).

3N, 14W, Bonpas Twp.

33, SE NW NE. Sun Drlg. Co. #2 (A-1) S. Bunn. Comp. 6-12-51 IP 16 BOP & 30 BW TD 3123' Rosiclare ls., top 3121' Spd. 5-11-51 Acidized 3500 gals. Bonpas Pool.

33, NW NW NE. Sun Drlg. Co. #1 S. Bunn "B". D&A 6-26-51 TD 3160' Ste. Genevieve ls., top 3081' Spd. 6-16-51 Bonpas Pool.

4N, 9E, Noble Twp.

26, SE SE NE. J. G. Brown #2 Wakefield "A". Comp. 6-5-51 IP 80 BOP & 5 BW TD 2604' Cypress ss., top 2532' Spd. 4-22-51 Shot 245 qts. Clay City-Noble Cons. Pool.

4N, 10E, Preston Twp.

10, NW SE NE. Boll Bros. #1 I. Kessler. Comp. 6-5-51 IP 51 BOP TD 3015' Rosiclare ls., top 3006' Spd. 5-7-51 Acidized 4000 gals. Dundas East Pool.

10, NW NE SW. Perry Fulk #1 M. Fiock. D&A 6-26-51 TD 3024' Ste. Genevieve ls., top 2952' Spd. 6-11-51 Dundas East Pool.

10, NW SE NW. Sun Oil Co. #3 T. Scherer Unit. Comp. 6-12-51 IP 175 BOP TD 3001' Rosiclare ls., top 2986' Spd. 5-17-51 Shot 10 qts. Acidized 4000 gals. Dundas East Pool.

RICHLAND COUNTY (Continued)

4N, 10E, Olney Twp.

25, SW SW SE. D. Baines #1 G. Stanglo. Comp. 6-12-51 IP 15 BOP & 7 BW TD 3162' McClosky ls., top 3151' Spd. 3-29-51 Acidized 5000 gals. EXTENSION TO OLNEY CONSOL. POOL.

25, NW NE SE. D. Baines et al #1 Weaver. D&A 6-19-51 TD 3802' Salem ls., top 3680' Spd. 5-26-51 Olney Cons. Pool.

SALINE COUNTY

8S, 6E, Raleigh Twp.

22, NW NW NE. Texas Co. #1 B. H. Arndt. D&A 6-12-51 TD 3091' PB 2903' St. Louis ls., top 3072' Spd. 4-28-51 WF.

34, NW SW SW. R. Halbert #1 B. Harris. Drlg. 1480' 6-26-51 Spd. 6-22-51 WF.

8S, 7E, Eldorado Twp.

2, SE SW NW. W. F. Lacy #1 Gass-Abell Comm. D&A 6-19-51 TD 2403'. Glen Dean ls., top 2305' Spd. 5-11-51 WN (Omaha West Pool).

SANGAMON COUNTY

15N, 3W, Cooper Twp.

30, NE NE NE. Oil Management #1 Springfield Marine Bank Trust Co. LOC 6-26-51 WF.

SHELBY COUNTY

11N, 4E, Shelbyville Twp.

2, SE SW NW. Frank & Bassett #1 E. F. Clay. D&A (SO) 6-12-51 TD 1839' Aux Vases ss., top 1822' Spd. 3-26-51 Shot 95 qts. WN (Shelbyville Pool).

16, NE NE SW. J. L. Braden & Pruitt #1 H. Stewardson. Pits. 6-26-51 WN (Shelbyville Pool).

13N, 2E, Flat Branch Twp.

17, SE NW SE. A. M. Branyan #1 Fee. TD 2521' 6-26-51 Spd. 6-5-51 WF.

14N, 2E, Moweaqua Twp.

21, NE NE SE. Ken. Rentmeister #1 O. M. Barbee. LOC 6-26-51 WF.

32, 960' from S. line, 360' from E. line, NE NE. K. Rentmeister #1 J. G. Hudson. D&A 6-19-51 TD 1270' Cypress ss., top 1220' Spd. 12-29-50 WF.

TAZEWELL COUNTY

26N, 3W, Washington Twp.

5, 6' from S. line, 356' from E. line, SE. J. Dietrich & S. Bauman #1 T. O. Short. Fsg. 6-26-51 Spd. 5-24-49 WF.

WABASH COUNTY

1N, 12W, Wabash Twp.

22, NE SW NW. P. F. Mattaliano #1 J. C. Arnold. D&A 6-5-51 TD 2083' PB 1640' Cypress ss., top 2036' Spd. 4-25-51 Shot 65 qts. Allendale Pool.

1N, 13W, Lick Prairie Twp.

21, SE SE SE. Burr Lambert & Rock Island #1 A. L. Seibert. Comp. 6-12-51 IP 40 BOP & 150 BW TD 2712' PB 2680' Lower Ohara ls., top 2670' Spd. 5-4-51 EXTENSION TO LANCASTER SOUTH POOL. Acidized 3000 gals.

WABASH COUNTY (Continued)

1N, 14W, Lancaster Twp.

12, NE NW SE. R. L. Fortner #1 M. Strine. LOC 6-26-51 WN (Berryville Cons. Pool).

2N, 12W, Wabash Twp.

33, NE SE NE. T. Bane & Ryan & Sharp #1 R. L. Kingsbury. D&A 6-26-51 TD 2289' Ste. Genevieve ls., top 2200' Spd. 6-13-51 WN (Allendale Pool).

1S, 13W, Lick Prairie Twp.

6, SW SE NE. Hayes & Wolf Bros. #5 Link-Meyer. D&A 6-26-51 TD 2571' Bethel ss., top 2558' Spd. 6-18-51 New Harmony Cons. Pool.

1S, 13W. Mt. Carmel Twp.

26, NW SE SW. W. B. Phillips et al #4 Seiler Hrs. D&A (SO) 6-12-51 TD 2315' Cypress ss., top 2310' Spd. 5-26-51 New Harmony Cons. Pool.

26, NE NW SW. P. Rossi #4 Spiekerman. D&A 6-12-51 TD 2634' Ste. Genevieve ls., top 2565' Spd. 5-25-51 New Harmony Cons. Pool.

1S, 13W, Bellmont Twp.

31, 330' from S. line, 900' from E. line, SE. R. A. Harris #1 J. E. Goad. Comp. 6-26-51 IP 12 BOP & 3 BW TD 2666' PB 2653' Bethel ss., top 2647' Spd. 5-19-51 Shot 70 qts. New Harmony Cons. Pool.

31, NW SW NW. Ryan & Sharp #1 E. Y. Bare. Comp. 6-12-51 IP 84 BOP TD 2920' PB 2870' Lower Ohara ls., top 2840' Spd. 5-12-51 Acidized 1000 gals. Bellmont Pool.

32, SW SW SW. C. E. Skiles #10 Ewald Hrs. Comp. 6-19-51 IP 10 BOP TD 2645' Bethel ss., top 2635' Spd. 5-1-51 Shot 10 qts. New Harmony Cons. Pool.

32, NW SE SW. C. E. Skiles Oil #13 Ewald Hrs. Comp. 6-26-51 IP 14 BOP TD 2629' PB 2620' Bethel ss., top 2610' Spd. 5-16-51 Shot 20 qts. New Harmony Cons. Pool.

1S, 14W, Bellmont Twp.

23, NW SE NW. P. Rossi #1 E. Leitch. Comp. 6-19-51 IP 46 BOP TD 3004' PB 2941' Lower Ohara ls., top 2931' Spd. 5-11-51 Acidized 1000 gals. DISCOVERY WELL OF LEXINGTON NORTH POOL.

2S, 13W, Coffee Twp.

5, SE SW NE. Bump Oil Co. #3-A Grace Joachim. Comp. 6-12-51 IP 60 BOP TD 2567' Bethel ss., top 2541' Spd. 5-15-51 Shot 80 qts. New Harmony Cons. Pool.

7, 330' from N. line, 1070' from W. line, NE. Skiles Oil Corp. #3 M. Cowling "C". Temp. Abd. (SO) 6-5-51 TD 2590' Bethel ss., top 2577' Spd. 5-1-51 New Harmony Cons. Pool.

2S, 13W, Compton Twp.

19, 330' from N. line, 2640' from E. line, W/2. G. S. Engle #1 C. Schmidt. D&A 6-19-51 TD 2890' Ste. Genevieve ls., top 2780' Spd. 6-8-51. New Harmony Cons. Pool.

WABASH COUNTY (Continued)

2S, 13W, Compton Twp.

19, 1436' from N. line, 330' from W. line, Frac. NW. Nat'l. Drlg. Co. #2 Heniken. D&A TD 1782' Biehl ss., top 1765' Spd. 5-18-51 New Harmony Cons. Pool. 6-5-51

19, 330' from N. line, 660' from W. line, Frac. NW. Nat'l. Drlg. Co. #2 C. Raber "C". Comp. 6-5-51 IP 13 BOP TD 1785' Biehl ss., top 1752' Spd. 5-10-51 New Harmony Cons. Pool. PB 1781'

2S, 13W, Coffee Twp.

34, NE NW SE. White & Vickery #1 G. Garst "B". Tstg. 6-26-51 Spd. 6-14-51 WN (Keensburg South Pool).

WASHINGTON COUNTY

1N, 3W, Covington Twp.

34, SE SW SE. G. Powell #1 W. Schneider. D&A 6-12-51 TD 2767' Silurian ls., top 2650' Spd. 5-28-51 WF.

1S, 1W, Irvington Twp.

25, NW SE NW. Hockman #1 Riechman. LOC 6-26-51 WN (Irvington Pool).

1S, 2W, Hoyleton Twp.

15, SW NE SW. Ashland & J. V. Canterbury #1 B. Huck. D&A 6-19-51 TD 3151' Devonian ls., top 2967' Spd. 5-28-51 WF.

1S, 4W, Okawville Twp.

19, SE NE SW. Benedum & Trees #1 Grewe. D&A 6-12-51 TD 2427' Silurian ls., top 2266' Spd. 5-29-51 WF.

2S, 2W, Beaucoup Twp.

33, NW SW NE. Luttrel - Eberhard - Ashland #1 Winters. LOC 6-26-51 WF.

2S, 3W, Nashville Twp.

13, NW NE NW. Spade Drlg. Co. #1 L. D. Barton. D&A 6-19-51 TD 1267' Cypress ss., top 1094' Spd. 6-8-51 WF.

WAYNE COUNTY

1N, 5E, Orchard Twp.

15, NE SE SW. Nat'l. Assoc. Pet. Co. #1 H. Sharar. D&A (CDU) 6-26-51 Spd. 4-22-51 WN (Johnsonville West Pool).

1N, 9E, Mt. Erie Twp.

16, NE SE NW. Ryan Oil #1 C. J. Truscott. LOC 6-26-51 WN (Mt. Erie North Pool).

31, C N/2 NE SW. G. G. Greene #1 W. H. Shannon. D&A (CDU) 6-26-51 Spd. 6-13-51 WN (Locust Grove Pool).

34, NW NE SW. Ryan Oil #1 V. Lamb. LOC 6-26-51 WF.

2N, 8E, Zif Twp.

22, NW SW SW. Shakespeare #1 M. Obrecht "D". D&A 6-19-51 TD 3030' PB 2650' Ste. Genevieve ls., top 2957' Spd. 12-19-50 Shot 40 qts. Clay City-Noble Cons. Pool.

WAYNE COUNTY (Continued)

1S, 5E, Hickory Hill Twp.

26, NE NW SE. Calvert Drlg. & W. Duncan #1 Steele - Moulton. D&A 6-12-51 TD 3170' Ste. Genevieve ls., top 3022' Spd. 5-26-51 Keenville Pool.

29, NE NE SE. N. V. Duncan & W. Duncan #1 Blackburn. Drlg. 1645' 6-26-51 Spd. 6-23-51 WN (Keenville Pool).

36, SE NE NE. Bolin & Appleby #1 Clevenger. Drlg. 2884' 6-26-51 Spd. 6-15-51 WN (Keenville Pool).

1S, 7E, Lamard Twp.

2, SE NE SW. Mammoth Prod. Co. #1 A. Davis. Comp. 6-19-51 IP 62 BOP & 8 BW TD 3268' PB 3219' Lower Ohara ls., top 3177' Spd. 5-20-51 Acidized 2000 gals. EXTENSION TO CLAY CITY-NOBLE CONS. POOL.

2, NE SW SW. Ben Nation #1 W. Lusk. D&A 6-26-51 TD 3320' Ste. Genevieve ls., top 3155' Spd. 6-14-51 Clay City-Noble Cons. Pool.

8, SW NW SW. Aurora Gasoline Co. #1 Harris. D&A (SO) 6-26-51 TD 3350' Ste. Genevieve ls., top 3222' Spd. 6-12-51 WN (Clay City-Noble Cons. Pool).

35, NE NE NW. Aurora Gasoline Co. #4 Bunting "A". D&A (SO) 6-19-51 TD 3319' Ste. Genevieve ls., top 3233' Spd. 6-7-51 Clay City-Noble Cons. Pool.

1S, 8E, Jasper Twp.

11, NE SW SW. Nation Oil Co. #1 Hilliard-Thomas. D&A 6-12-51 TD 3151' Ste. Genevieve ls., top 3071' Spd. 5-28-51 Clay City-Noble Cons. Pool.

1S, 9E, Massilon Twp.

28, SE SW NW. Collins Bros. #1 Schantz Hrs. TD 3388' 6-26-51 Spd. 6-12-51 WN (Half Moon Pool).

2S, 6E, Orel Twp.

23, NW NW SE. Nation Oil Co. #1 Stanley - Nation. D&A (SO) 6-26-51 TD 3319' Ste. Genevieve ls., top 3247' Spd. 6-10-51 WN (Covington South Pool).

2S, 7E, Big Mound Twp.

3, E/2 SW SW. Watkins Drlg. Co. #1 A. Carlson "B". Comp. 6-19-51 IP 59 BOP TD 3123' Aux Vases ss., top 3095' Spd. 5-20-51 Shot 200 qts. Clay City-Noble Cons. Pool.

2S, 8E, Grover Twp.

8, NE SE SW. Nation Oil #1 G. Koontz. D&A (CDU) 6-26-51 Spd. 6-8-51 Fairfield Pool.

2S, 8E, Barnhill Twp.

30, NW NW SE. R. Halbert #1 Cox. D&A 6-19-51 TD 3436' Ste. Genevieve ls., top 3332' Spd. 6-7-51 WN (Fairfield Pool).

2S, 9E, Leech Twp.

23, 370' from S. line, 330' from E. line, SW SE. Ill. Mid-Continent #2 Jones-Kendall Comm. Comp. 6-19-51 IP 124 BOP TD 3132' Bethel ss., top 3119' Spd. 5-17-51 Shot 30 qts. Ellery West Pool.

WAYNE COUNTY (Continued)

2S, 9E, Leech Twp.

27, NW NW SE. R. Halbert #1 Walsh-Sterl Comm. D&A 6-5-51 TD 3445' Ste. Genevieve ls., top 3300' Spd. 5-22-51 Ellery West Pool.

WHITE COUNTY

3S, 9E, Burnt Prairie Twp.

20, SW SW SE. Ryan Oil Co. #1 H. Pollard. D&A 6-19-51 TD 3519' Ste. Genevieve ls., top 3383' Spd. 5-30-51 WN (Goldengate Cons. Pool).

34, 990' from N. line, 890' from W. line, NW NE. E. A. Obering #2-A Elliot "A". Comp. 6-26-51 IP 147 BOP TD 3430' McClosky ls., top 3414' Spd. 5-18-51 Acidized 3000 gals. Goldengate Cons. Pool.

3S, 10E, Gray Twp.

19, SE SW SE. Ryan Oil Co. #1 M. Casebier et al. Drlg. 2915' 6-26-51 Spd. 6-16-51 WF.

23, NE SE SW. Yingling & W. Duncan #7 Kuykendall. Comp. 6-12-51 IP 63 BOP TD 3184' PB 3080' Aux Vases ss., top 3053' Spd. 5-4-51 Shot 40 qts. Albion Cons. Pool.

23, 290' from N. line, 330' from E. line, SE SW. S. C. Yingling - W. Duncan #7-A Kuykendall. Comp. 6-19-51 IP 100 BOP TD 1909' Biehl ss., top 1890' Spd. 5-18-51 Albion Cons. Pool.

34, SE SW NW. Dale Hopkins #1 H. L. Hon et al. D&A 6-12-51 TD 3191' Ste. Genevieve ls., top 3113' Spd. 5-20-51 Albion Cons. Pool.

3S, 14W, Gray Twp.

19, SW NW NE. R. Halbert #1 Woodhan Comm. Drlg. 1600' 6-26-51 Spd. 6-23-51 WN (Phillipstown Cons. Pool).

32, SW NW SE. H. & H. Drlg. Co. #1 L. Hon et al. D&A (CDU) 6-26-51 Spd. 6-4-51 New Harmony Cons. Pool.

4S, 10E, Phillips Twp.

2, NE NE SE. J. B. Buchman #1 Baker Hrs. Comm. D&A (CDU) 6-26-51 Spd. 6-5-51 WN (Crossville Pool).

4, NE SE SE. J. B. Buchman #1 Wallace. Drlg. 3180' 6-26-51 Spd. 6-13-51 WN (Crossville Pool).

4, NE NW SW. Coy Oil Co. #1 Groffe Hrs. D&A 6-19-51 TD 3210' Aux Vases ss., top 3165' Spd. 6-2-51 WN (Centerville East Pool).

16, NE SW NW. J. B. Buchman #1 P. Scholk. LOC 6-26-51 WN (Centerville East Pool)

5S, 10E, Hawthorne Twp.

5, SE NE SE. E. Breckmeier #1 Kornegger. LOC 6-26-51 WF.

12, 330' from N. line, 390' from W. line, NE NW. Continental Drlg. Co. #2 H. J. Garner. D&A 6-12-51 TD 3264' Ste. Genevieve ls., top 2968' Spd. 5-25-51 Phillipstown Cons. Pool.

WHITE COUNTY (Continued)

5S, 10E, Hawthorne Twp.

28, SE SW SW. S. Gilpin #2 Pomeroy. Comp. 6-12-51 IP 5 BOP & 1 BW TD 3006' Aux Vases ss., top 2993' Spd. 2-6-51 Shot 40 qts. Epworth East Pool.

32, NE SE NE. George & Wrather #1 Hanna. Comp. 6-26-51 IP 49 BOP & 4 BW TD 3067' PB 1866' Spd. 5-3-51 Pennsylvanian ss., top 1847' Shot 10 qts. Epworth Pool. NEW PAY IN POOL.

33, SE NW NW. Skiles Oil Corp. #B-2 J. J. Williams. Temp. Abd. (SO) 6-5-51 TD 3006' Aux Vases ss., top 2998' Spd. 5-1-51 Shot 10 qts. Epworth East Pool.

5S, 14W, Hawthorne Twp.

6, 990' from S. line, 330' from W. line, SW NE. Ryan - Sharp #1 S. Hooser. Drlg. 2537' 6-26-51 Spd. 6-16-51 WN (Phillipstown Cons. Pool).

7, NW NE NE. D. G. Lieberknecht #1 F. Finch et al. D&A 6-5-51 TD 3026' Ste. Genevieve ls., top 2974' Spd. 5-20-51 New Harmony Cons. Pool.

8, 900' from N. line, 990' from E. line, NE NE. Superior #32 H. C. Ford et al. Comp. 6-5-51 IP 32 BOP & 2 BW TD 2976' Degonia & Aux. Vases ss. Spd. 3-26-51 Shot 160 qts. New Harmony Cons. Pool.

15, 990' from S. line, 330' from W. line, SW Frac. B. M. Heath #1 Sheppard. Abd. Loc. 6-19-51 WN (New Harmony South - Ind. Pool).

16, SE NE SE. B. M. Heath - Inland Prod. #1 J. L. Brown. WOC 6-26-51 Spd. 6-16-51 WN (Bend Pool).

20, SW SW NW. C. E. Skiles Oil Corp. #1 Pomeroy Comm. D&A 6-12-51 TD 3117' Ste. Genevieve ls., top 3010' Spd. 6-3-51 WN (Bend Pool).

6S, 8E, Indian Creek Twp.

15, SW NE SW. Miami Oper. Co. #2 J. W. Harmon. D&A (CDU) 6-26-51 Spd. 5-19-51 WN (Iron Pool).

23, SE NW NE. Coy Oil #1 T. E. Johnson. Comp. 6-19-51 IP 10 BOP TD 3139' McClosky ls., top 3085' Spd. 5-5-51 Acidized 1000 gals. Iron Pool.

6S, 9E, Heralds Prairie Twp.

12, NW SE NE. Sinclair & Ohio #10 E. H. Morris. Comp. 6-5-51 IP 21 BOP & 20 BW TD 2271' Waltersburg ss., top 2245' Spd. 5-6-51 Shot 20 qts. Storms Pool.

20, SE NE NE. A. Sturm & Sons #1 Corbit Hoskins. D&A 6-12-51 TD 3234' Ste. Genevieve ls., top 3095' Spd. 5-31-51 WN (Stokes-Brownsville Pool).

6S, 10E, Emma Twp.

23, NE NE NE. W. Meisener #1 Ackerman. D&A 6-5-51 TD 3032' St. Louis ls., top 3030' Spd. 5-18-51 Maunie South Pool.

25, NE NW SE. W. O. Lucas #1 M. M. Allen. D&A (CDU) 6-26-51 Spd. 6-2-51 Maunie South Pool.

6S, 11E, Emma Twp.
6, 177' from S. line, 330' from E. line, NW Fract. Nat'l. Assoc. Pet. #1 Truscott Hrs. "B". MIST 6-26-51 Spd. 11-18-50 WN (Maunie South Pool).

7S, 8E, Indian Creek Twp.
7, NE NE SE. H. D. Atha #1 J. E. Shaw. D&A (SO) 6-12-51 TD 3099' PB 2783' Ste. Genevieve ls., top 3017' Spd. 2-12-51 Shot 60 qts. Gossett Pool.

8, SW SW SE. H. D. Atha #1 C. Carroll. D&A (SO) 6-12-51 TD 3095' Ste. Genevieve ls., top 2956' Spd. 4-17-51 Gossett Pool.

8, SE SW NW. H. Atha #1 M. Delap. Comp. 6-12-51 IP 35 BOP TD 2644' Cypress ss., top 2625' Spd. 1-2-51 Shot 40 qts. EXTENSION TO GOSSETT POOL. NEW PAY IN POOL.

8, SW SE NW. H. D. Atha #2 M. Delap. Comp. 6-12-51 IP 15 BOP TD 2637' Cypress ss., top 2625' Spd. 1-25-51 Shot 20 qts. Gossett Pool.

8, 330' from S. line, 453' from W. line, SE SW. H. Atha #1 Johnson, Ellis, et al. D&A (SO) 6-12-51 TD 2042' Palestine ss., top 2031' Spd. 12-28-50 WN (Gossett Pool).

8, NE NW SW. H. D. Atha #1 Ralph J. Shaw. D&A (SO) 6-12-51 TD 2973' PB 2799' Aux Vases ss., top 2962' Spd. 3-11-51 Shot 20 qts. & 10 qts. marbles. Gossett Pool.

12, NE NW SE. F. J. Fleming #3 Porter. Comp. 6-12-51 IP 50 BOP TD 2766' Cypress & Bethel ss. Spd. 5-10-51 Shot 15 qts. Roland Pool.

17, NW SW NE. H. D. Atha #1 Rabe Shaw. Comp. 6-12-51 IP 20 BOP TD 2973' Aux Vases ss., top 2955' Spd. 3-17-51 Shot 45 qts. Gosset Pool. NEW PAY IN POOL.

7S, 9E, Heralds Prairie Twp.
8, SW SE SE. George Engle #1 McGuire. Comp. 6-26-51 IP 103 BOP TD 3145' PB 2750' Cypress ss., top 2730' Spd. 5-22-51 Shot 20 qts. Herald Pool.

17, NE NW NE. G. S. Engle #1 E. O. Porter. Comp. 6-5-51 IP 17 BOP TD 2696' Cypress ss., top 2686' Spd. 5-11-51 Shot 20 qts. Herald Pool.

7S, 10E, Emma Twp.
9, SW SW NW. Ashland et al #5 W. L. Clark. D&A 6-5-51 TD 3001' Ste. Genevieve ls., top 2899' Spd. 5-21-51 Concord Central Pool.

OLD WELLS REWORKED

CHRISTIAN COUNTY
14N, 1E, Prairieton Twp.
24, SE SE SW. Collins Bros. (Was Nat'l. Assoc. & Continental) #1 R. V. Snyder. WOC 6-26-51 WF. Formerly D&A.

EDWARDS COUNTY
3S, 14W, French Creek Twp.
7, NW NW SE. C. E. Skiles (Was McBride) #1 W. Johnson. D&A 6-12-51 TD 3179' Ste. Genevieve ls., top 3087' WN (Phillipstown Cons. Pool). Formerly D&A.

HAMILTON COUNTY

4S, 7E, Beaver Creek Twp.

14, SW NW SW. C. E. Brehm #1 Snead. Comp. 6-12-51 IP 26 BOP & 6 BW TD 3327' Aux Vases ss., top 3306' Shot 105 qts. Bungay Cons. Pool. Formerly Temp. Abd.

MADISON COUNTY

4N, 6W, Marine Twp.

9, 308' from N. line, 330' from W. line, NW. Ashland Oil & Gas (Was Luttrell & Wagner) #2-A W. O. Schrieber. Comp. 6-12-51 IP 70 BOP & 20 BW TD 1772' Devonian ls., top 1735' Acidized 1500 gals. Marine Pool. Formerly a producer.

MONTGOMERY COUNTY

10N, 3W, Rountree Twp.

32, SE SE SE. Stewart Oil #1 C. J. Matli. Abd. Loc. 6-5-51 WF. Formerly D&A.

RICHLAND COUNTY

2N, 10E, Madison Twp.

8, N/2 NE SE. J. B. Murvin (Was Wiser Oil) #1 F. Arterberry (Was Land Bank). Comp. 6-12-51 IP 8 BOP & 50 BW TD 3245' PB 3242' McClosky ls., top 3196' Acidized 6500 gals. EXTENSION TO CALHOUN CONSOL. POOL. Formerly D&A.

WABASH COUNTY

2S, 13W, Coffee Twp.

5, 2310' from N. line, 330' from E. line, NE. C. E. Skiles Oil Corp. #B-5 Joachim. Comp. 6-5-51 IP 23 BOP TD 2560' PB 2550' Bethel ss., top 2525' Shot 80 qts. New Harmony Cons. Pool. Formerly D&A.

2S, 14W, Compton Twp.

12, NW NW NW. W. D. Duncan #1 Wm. Frese. CO 6-26-51 Browns East Pool. Formerly D&A.

WAYNE COUNTY

1N, 8E, Elm River Twp.

1, SE SE SW. W. H. Bears (Was Brehm) #1 G. Bradham. Comp. 6-26-51 IP 11 BOP & 6 BW TD 3174' PB 3133' Lower Ohara ls. Acidized 1000 gals. EXTENSION TO CLAY CITY-NOBLE CONS. POOL. Formerly D&A.

1S, 8E, Jasper Twp.

14, SW SW NW. R. Halbert #2 S. J. Wilson. Comp. 6-5-51 IP 155 BOP TD 3200' PB 3174' Rosiclare & McClosky ls. Acidized 1000 gals. Clay City-Noble Cons. Pool. Formerly a producer.

2S, 7E, Big Mound Twp.

6, SE NW SE. D. Hopkins (Was Nash Redwine) #1 S. Redd. Comp. 6-19-51 IP 12 BOP TD 3374' PB 3332' McClosky ls., top 3310' Acidized 3000 gals. Clay City-Noble Cons. Pool. Formerly D&A.

WHITE COUNTY

7S, 8E, Indian Creek Twp.

17, SE SW NE. H. Atha (Was Texas Co.) #1 Douglas. Comp. 6-12-51 IP 5 BOP & 5 BW TD 3210' PB 3090' Aux Vases ss., top 2984' Shot 40 qts. Gossett Pool. Formerly D&A.

WINNEBAGO COUNTY

44N, 2E, Rockford Twp.

24, SW NW NW. Ivan A. Seele et al #1 Seele. Csg. 1063' 6-26-51 WF Formerly junked hole.

PRODUCING WELLS PLUGGED - MAY 21 to JUNE 21, 1951*

Company	Farm and Well Number	Location	Total Depth in Feet	Date Plugged	Pool Name
		BOND COUNTY			
Magnolia	Joel Elam #3	210' SL, 261' WL, SE SW, 3-6N-2W	1015	6-14-51	Woburn Cons.
		CLAY COUNTY			
Magnolia Pet.	Carl Buerster #1	SW SE NW, 12-4N-8E	3138	6-6-51	Passport
" "	" " #2	NE SE NW, 12-4N-8E	3013	6-1-51	"
		CLINTON COUNTY			
L. K. Boyd	J. W. Schomaker #1	SW NE SE, 2-2N-3W	1070	5-18-51	Carlyle
" " "	J. M. Schroer #1	SW NW NW, 11-2N-3W	1071	5-25-51	"
		COLES COUNTY			
Dell Carroll	Rudy #7 West	305' SL, 101' WL, NE SE, 23-12N-7E	1850	6-1-51	Mattoon
T. Blake Dirickson	Anna Strong #9	NW SW SE, 22-12N-7E	1981	6-7-51	"
Blalack & Walters	Rumold Comm. #1	486' NL, 2043' EL, NE, 14-12N-7E	1978	6-9-51	"
		CRAWFORD COUNTY			
Ohio Oil	O. B. Grant #9	250' NL, 400' WL, NW NW, 13-8N-14W	813	5-21-51	Bellair
" "	M. A. Renchen #15	160' NL, 200' WL, SE SW, 26-6N-13W	950	5-29-51	Main
" "	M. A. Thornton #18	200' NL, 320' WL, NW NE, 20-7N-13W	1350	5-29-51	"
" "	L.C. & J.H. Wilkin #1	250' SL, 250' WL, SW NW, 17-7N-13W	977	5-23-51	"
" "	" " " " " " #15	1800' SL, 700' WL, SW NW, 17-7N-13W	982	5-10-51	"
" "	" " " " " " #16	900' SL, 660' WL, SW NW, 17-7N-13W	973	5-18-51	"
State Pipe & Supply Co.	W. Dunlape #6	210' SL, 510' WL, SE NE, 13-5N-13W	987	5-18-51	"
G. B. Courier	M. Barrick #1	200' SL, 200' WL, SW NE, 15-6N-12W	1048	5-5-51	New Hebron
Nora A. Barker et al	Ed. Davis #3	320' SL, 10' WL, SE NE, 22-6N-12W	958	5-2-51	" "
" "	" " " " " #5	480' SL, 260' EL, SW NE, 22-6N-12W	965	4-30-51	" "
" "	" " " " " #7	200' SL, 200' WL, SE NE, 22-6N-12W	989	4-27-51	" "
		CUMBERLAND COUNTY			
Pure Oil	F. Rimmerman #1	30' SL, 345' EL, NW SE, 19-10N-11E	509	6-8-51	Siggins

* Includes some wells plugged earlier but not previously reported.

PRODUCING WELLS PLUGGED - MAY 21 to JUNE 21, 1951 (Continued)

Company	Farm and Well Number	Location	Total Depth in Feet	Date Plugged	Pool Name
		CUMBERLAND COUNTY (Continued)			
Pure Oil	F. Rimmerman #3	210' SL, 100' EL, NW SE, 19-10N-11E	482	6-13-51	Siggins
" "	" " #5	30' SL, 100' WL, NE SW, 19-10N-11E	495	6-15-51	"
		EDWARDS COUNTY			
John M. Zanetis	Fieber #1	NW SE NW, 29-2S-14W	2806	6-9-51	Albion East
		FRANKLIN COUNTY			
Ross Bartmes	Harry Miller #1	148' NL, 347' WL, SE NW, 15-7S-4E	3135	5-30-51	Thompsonville North
Sohio	Horn-Diamond #3	NE NW NW, 25-7S-2E	2909	6-8-51	West Frankfort
		GALLATIN COUNTY			
R. H. Stoll (C.C. Clark)	F. Hish #2	NE SE SE, 16-8S-9E	2520	6-19-51	Inman W. Cons.
T.A. Ferrall	Adolph Goebel #2-B	330' SL, 400' WL, NW SE, 19-8S-10E	1998	6-6-51	" " "
Sohio Pet. Co.	James Lynch #1	NE NE NE, 32-8S-10E	2790	6-15-51	Ab Lake
		JASPER COUNTY			
J. J. Lynn	H. O. Harding #1	NE SE SE, 11-5N-10E	2966	5-3-51	Dundas East
		JEFFERSON COUNTY			
Gulf Refining	Ella Stahler #1	C NW NE, 23-1S-4E	3009	6-12-51	Coil West
J. H. Williams	E.W. Dalton #1	C SE SW, 13-2S-4E	3132	6-18-51	Markham City North
		HAMILTON COUNTY			
W. C. McBride	Lester York #1	51' NL, 584' EL, SE NE, 34-5S-6E	3060	6-14-51	Dale-Hoodville Cons.
		LAWRENCE COUNTY			
Ohio Oil	Perry King a/c 3, #10	180' SL, 500' WL, NW, 31-4N-12W	1612	5-21-51	Lawrence
" "	G. H. Gillespie #1	100' SL, 200' WL, NE SW, 15-3N-12W	1307	5-9-51	"
" "	Laura Gillespie #3	1100' NL, 300' EL, NE, 27-3N-12W	1540	5-23-51	"
" "	" " #11	800' SL, 200' EL, NE, 27-3N-12W	1553	5-27-51	"
" "	" " #12	200' SL, 700' EL, SE NE, 27-3N-12W	1756	6-7-51	"
" "	" " #15	930' NL, 200' WL, NE, 27-3N-12W	1828	5-18-51	"
" "	" " #17	300' SL, 1320' EL, SE NE, 27-3N-12W	1237	6-11-51	"
" "	Wm. R. King #4	200' SL, 200' EL, SW NE, 7-3N-12W	1751	6-8-51	"

PRODUCING WELLS PLUGGED - MAY 21 to JUNE 21, 1951 (Continued)

Company	Farm and Well Number	Location	Total Depth in Feet	Date Plugged	Pool Name
		LAWRENCE COUNTY (Continued)			
Ohio Oil	Wm. Seed a/c 1, #4	220' SL, 0' EL, SW NE, 21-3N-12W	1361	5-31-51	Lawrence
" "	" " " " #6	200' SL, 450' WL, SE NE, 21-3N-12W	1342	6-7-51	"
" "	" " " " #32	200' NL, 250' WL, SW NW, 22-3N-12W	1685	5-19-51	"
" "	" " " " #35	C SW NW, 22-3N-12W	1667	5-26-51	"
" "	F. E. McKelfresh #15	40' SL, 80' WL, NE NE, 6-3N-12W	1748	5-28-51	"
A. E. Chamness	E. K. Gillespie #5	200' NL, 200' WL, NE, 27-3N-12W	1867	5-12-51	"
" " "	Thomas Seed #5	200' NL, 200' WL, NE, 10-3N-12W	1600	5-23-51	"
" " "	" " #12	400' NL, 200' EL, NW, 10-3N-12W	1636	5-5-51	"
John M. Zanetis	H. G. Conrad #2	NE SE SW, 33-3N-11W	1918	6-6-51	"
M. G. Curts	James A. Seed #2	12-3N-12W	1603	5-29-51	"
		MARION COUNTY			
Sohio Pet.	Wasem "A" #6	660' NL, 220' EL, SW NW, 28-4N-1E	1437	6-13-51	Patoka
		RICHLAND COUNTY			
A.J. Slagter Jr.	J.H. Mullinax #1	NE NE NW, 7-2N-10E	3162	6-8-51	Calhoun Cons.
		WABASH COUNTY			
Cecil Keneipp	Tracy Price #3A	180' SL, 1920' EL, NE, 14-1N-12W	1646	6-18-51	Allendale
V.A. Kraft (Geary)	McClain #1	SW SE NE, 36-2N-12W	1968	6-3-51	"
George & Wrather	Frank Price #1	NE NW NE, 4-1N-12W	1577	6-2-51	"
Superior Oil Co.	E. & C. Crow Comm. #3	NE SW NW, 9-1S-12W	2187	5-31-51	Mt. Carmel
" "	" " " " " #4	NE SW NW, 9-1S-12W	1520	5-28-51	" "
Gilliam Drlg.	Ned H. Reedus et al #2	SW NE NW, 23-1S-13W	2601	5-15-51	New Harmony Cons.
		WAYNE COUNTY			
Tex Harvey	Lillie Aug #1	SE NW SE, 23-1N-5E	2954	5-31-51	Johnsonville W.
Dale Hopkins	Sadie Redd #1	1746' SL, 330' WL, SW, 6-2S-7E	3343	6-15-51	Clay City-Noble Cons.
		WHITE COUNTY			
Skiles Oil	Guy Ackerman #1	NW SE SE, 3-6S-10E	2963	6-10-51	Maunie West
Magnolia Pet.	Annie Pearce #1	SW SW NW, 35-6S-10E	3032	5-12-51	Concord E. Con.
Sohio Pet.	Roy E. Pearce et al #1	SE NW SE, 3-7S-10E	2189	6-5-51	New Haven No.
Nation Oil	Reiling #2	NE SE NW, 21-3S-9E	3395	6-6-51	Goldengate Con.
Frontier Oil & Gas	D. Storms #1	NW NW NE, 23-6S-9E	2284	6-15-51	Storms

DRY HOLES PLUGGED - MAY 21 to JUNE 21, 1951*

Company	Farm and Well Number	Location	Total Depth in Feet	Date Plugged	Wildcat or Pool Name
		ADAMS COUNTY			
W. L. King	King #1	330' SL, 500' EL, NE SW, 6-2N-6W	1030	6-12-51	Wildcat
		BOND COUNTY			
Don Baines	A. A. Graedinger	SW NW SW, 34-4N-4W	2350	5-31-51	Wildcat
Ralph N. File	Baumberger #1	742' NL, 402' EL, NE, 21-6N-4W	1943	6-5-51	Sorento
		CHRISTIAN COUNTY			
Louis Marsch	Albert Knudson #1	NW NE NE, 11-11N-3W	2197	6-10-51	Wildcat
Harry Prater	Mrs. Ida Douglas #1	SW SE SW, 29-14N-1W	2220	6-1-51	"
		CLARK COUNTY			
Robert Hurst	R.L. Wallis #1	NE NW NE, 34-10N-14W	857	6-6-51	Johnson North
George E. Baldwin	Herb Lindsey #1	NW NE NE, 15-9N-13W	1373	4-25-51	Wildcat
Frederick B. Cline	Louise Black #1	SE SE SE, 31-11N-10W	1394	6-1-51	"
		CLAY COUNTY			
Skiles Oil	Vernon Cox et al #1	SW SW NE, 5-4N-8E	3026	6-6-51	Wildcat
Magnolia Pet. Co.	Bert M. Sefton #1	NE SE NE, 11-3N-5E	3007	6-1-51	"
Shulman Bros.	H.F. Harrison #1	NE NE SW, 3-3N-6E	3063	6-6-51	"
J. W. Rudy	Ernest-Wade Comm. #1	SW NE SW, 6-4N-5E	4264	6-10-51	"
T. Blake Dirickson	J. Klinger #1	SE SE NW, 1-4N-8E	3132	6-6-51	"
Aurora Gasoline Co.	Ditter #1	SW SE SE, 7-4N-8E	3096	5-26-51	"
Cullum & Lawhead	Belle Tolbert #1	530' SL, 330' WL, SE NE, 31-4N-8E	2362	5-22-51	Sailor Springs Central
Skiles Oil	W.B. Kenley # "A"-1	NE SE SE, 36-4N-7E	3065	6-19-51	" "
Skiles Oil	Wm. E. Roberson #1	NE NW NW, 26-5N-7E	2966	5-29-51	Sailor Springs Cons.
R.A. Harris	R.H. Wattles #2	NW SE SW, 35-5N-7E	2595	5-28-51	" "
Sanders & Fye	L. Hunley #1	NE NE NW, 20-3N-8E	3077	6-5-51	Clay City-Noble Cons.
		CLINTON COUNTY			
Producers Pipe-line	Alphonse Mueller #1	SW NW NE, 25-2N-5W	2308	6-9-51	Wildcat
Walter S. Appling	Andrew Knaus #1	NW NE NW, 27-3N-3W	2542	6-9-51	"
Arnold Wilson	W. Jacobs Estate #1	SW NE NW, 11-3N-3W	1270	6-13-51	"
B. W. Quick	Fielding Hawkins #1	SE NW SW, 23-3N-1W	1524	6-4-51	"
T. M. Conrey	Jacobs Heirs #1	NW SE SE, 12-3N-3W	1155	6-5-51	Beaver Creek S.
A. Schiermann	Albert Wade #2	NE NE NE, 2-3N-3W	1173	6-6-51	Beaver Creek
Ash Drlg. Co.	E.J. Goldschmidt #1	330' SL, 790' EL, SE NW, 12-2N-4W	1320	5-9-51	Frogtown
Carter Oil	Anna Timmerman #1	NE NE NW, 26-1N-3W	2788	5-19-51	Bartelso E.
		CRAWFORD COUNTY			
Van Tarble	J. N. Goodwin #1	SW SE NW, 1-7N-12W	1047	5-28-51	Wildcat
A. J. Leverton	Bryan #1	SE NW NW, 14-8N-13W	1050	6-14-51	"

* Includes some wells plugged earlier but not previously reported.

DRY HOLES PLUGGED - MAY 21 to JUNE 21, 1951 (Continued)

Company	Farm and Well Number	Location	Total Depth in Feet	Date Plugged	Wildcat or Pool Name
		DEWITT COUNTY			
Watkins Drlg. Co.	H.E. Lippert #1	NW NW SW, 1-19N-1E	2400	6-8-51	Wildcat
		EDGAR COUNTY			
Ward W. Dayton	Duckworth #1	NE NE SW, 17-13N-11W	2175	5-31-51	Wildcat
Roy Shipman	Mary Ann Stoneburner #1	SW NE NW, 34-14N-13W	502	6-12-51	"
Pure Oil	B.C. Sullivan "A"-#1	NE NW SE, 36-15N-11W	1984	6-13-51	"
Martin Granholm	Frank Englum #1	SW SW NE, 19-14N-12W	1074	5-25-51	"
		EDWARDS COUNTY			
Fred A. Noah	Albert Q. Spaulding #1	330' NL, 220' WL, NW NW, 10-2S-14W	3116	6-6-51	Wildcat
Crawford Drlg. Co.	Ankenbrand #1	NE NE NW, 21-1S-14W	3155	6-10-51	"
Ryan & Sharp	Warren Shelby #1	SW NE NE, Fr. 19-1N-11E	3238	6-2-51	"
Ill. Mid-Continent	McDonald et al Comm. #1	NE NE NE, Fr. 18-3S-14W	3244	5-16-51	Phillipstown Cons.
		EFFINGHAM COUNTY			
Robinson-Puckett Inc.	Wm. A. Becker #2	SE NE SW, 23-6N-6E	2786	6-14-51	Eberle
		FAYETTE COUNTY			
Thomas S. Doran	Baumann-Weaver Comm. #1	NE SE NW, 2-5N-1W	3010	6-7-51	Wildcat
H. B. Robison	Murray #1	NW NE SE, 29-4N-1W	1407	6-16-51	"
D.H. Bolin (Appleby)	Hazel Randall #1	SW SW SE, 3-5N-4E	2497	5-25-51	"
Milton Smith	Kinney #1	NE SE NE, 28-4N-1W	1624	6-19-51	"
L. B. Hoss	Carl Easton #1	320' SL, 990' EL, NE SE, 16-4N-1W	1410	6-14-51	Patoka West
R. H. Troop	Dial-Durbin #5	NE SE NE, 26-8N-3E	1610	5-29-51	Louden
		FRANKLIN COUNTY			
Will I. Lewis	Elsa McNeely #1	NW NW SE, 36-6S-4E	3377	6-11-51	Wildcat
Will I. Lewis	Davis "J" #1	SW SE NE, 23-7S-3E	2449	5-13-51	"
Ross Bartmes	Joplin #1 "E"	290' SL, 240' EL, SW SW, 19-7S-3E	2911	5-31-51	West Frankfort
		GALLATIN COUNTY			
J. B. Buchman	Chas. Johnson #1	SE SE SW, 22-8S-10E	2866	6-9-51	Inman E. Cons.
Oil Management Inc.	Josephine Rider #1	NE SE SE, 27-8S-9E	2804	5-23-51	Inman W. Cons.
J. B. Buchman	Ardell Doherty et al Comm. #1	390' NL, 330' WL, SW NE, 25-8S-9E	2997	6-3-51	" " "
Continental Drlg.	Leslie M. Downen #1	SW NE SE, 2-8S-9E	2969	6-17-51	" " "
George & Wrather	Fred Johnson #1-B	NE NW SE, 24-7S-8E	2066	6-18-51	Wildcat
J. L. Crawford	Barn #1	990' SL, 2200' WL, SW, 35-7S-10E	2730	5-23-51	"
Ashland	Schmidt-Wiggers #1	SW NW NW, 33-7S-10E	2920	5-30-51	"

DRY HOLES PLUGGED - MAY 21 to JUNE 21, 1951 (Continued)

Company	Farm and Well Number	Location	Total Depth in Feet	Date Plugged	Wildcat or Pool Name
		HAMILTON COUNTY			
Oil Management	Laura Burnett #1	SE SW NE, 1-7S-5E	3422	6-11-51	Wildcat
Calvert Drlg.	Bank of Enfield #1	SW SW SE, 4-5S-7E	3592	6-10-51	"
H.V. Spires	Link McFarland #1	NE SE NW, 5-7S-5E	3323	6-4-51	"
George & Wrather	W.A. Morgan #1	NE SW SW, 17-6S-5E	3475	6-3-51	"
B. M. Heath	Ted Odle #1	SW NE SW, 2-7S-5E	3445	5-30-51	"
A.J. Walker	E.A. Maulding #1	SW SW NE, 28-4S-7E	3554	6-21-51	"
Walter J. McGlasson	Omar Minton #1	380' NL, 660' EL, SW SE, 18-7S-5E	3303	6-17-51	West End
Collins Bros.	Raymond Oliver #2	NW NW SW, 14-4S-7E	3425	5-28-51	Bungay Cons.
Frank W. Young	A. V. Rodman #1	SW SW NE, 18-4S-7E	3412	5-28-51	Blairsville W.
Stewart Oil	U. Foster #3	NW SW SW, 22-6S-5E	3199	6-11-51	Rural Hill
Watkins Drlg.	W. C. Presley #3	SE NE NW, 8-6S-6E	3097	6-16-51	" "
Dale Hopkins	John R. Lee Comm. #2	SE NW SW, 25-6S-5E	3302	6-2-51	" "
Carter Oil	U. Foster #4	SW SE SW, 22-6S-5E	3375	5-29-51	" "
Carter Oil	Urian Foster #3	SW NW SW, 22-6S-5E	3400	5-29-51	" "
Calstar Pet. Co.	Walter Cox #1	SE SW NW, 8-6S-6E	3280	5-26-51	" "
M. E. Davis	H. C. Little #1	130' SL, 330' WL, NW NE, 11-4S-6E	3465	5-28-51	Belle Prairie
H. V. Spires & Calvert Drlg.	Sam Malone #1	NE NW NW, 11-5S-7E	3509	5-30-51	Thackeray
C. E. Brehm	Mattie Pickens #1	SE NW NW, Fr. 4-6S-6E	3150	6-17-51	Dale-Hoodville Cons.
Oil Management	Gray #3	NW NE NE, 4-7S-6E	3206	6-16-51	Walpole
C. E. Brehm	Birdie R. Gray Trustee #1	NW NE SE, 36-3S-7E	3380	6-8-51	Mill Shoals
		JASPER COUNTY			
John W. Rudy	Geo. Bergbower #A-1	NW NE SW, 3-6N-10E	2746	6-15-51	Clay City-Noble Cons.
J. W. Menhall	James Eaton #2	SW NW NW, 13-6N-9E	2984	6-7-51	Newton
Sun Drlg. Co.	H. Birk #1	SW SE NE, 21-5N-9E	3210	6-7-51	Wildcat
		JEFFERSON COUNTY			
D. H. Bolin	Bill E. Horrell #1	W SW SW, 27-2S-4E	3123	6-14-51	Wildcat
Robinson & Puckett	Foster McDonald #1	SW NE NW, 9-2S-4E	2975	5-31-51	"
Collins Bros.	Webb & Sigmund Comm. #1	SE NW SW, 24-2S-2E	2775	5-26-51	"
Wm. F. Seiglar	Lydia M. Lipper #1	SW SE SW, 25-3S-2E	2906	6-2-51	"
Nat'l. Assoc. Pet.	Maggie Pfeiffer "A" #2	SW NE NE, 29-1S-3E	2672	5-21-51	Reservoir
		LAWRENCE COUNTY			
Illinois Oil Co.	L.C. David #11	630' SL, 760' WL, SE SW, 2-2N-12W	1265	6-16-51	Lawrence
		LOGAN COUNTY			
James McCue	Christison #1	NW NW SE, 1-1S-1W	2334	6-10-51	Wildcat

DRY HOLES PLUGGED - MAY 21 to JUNE 21, 1951 (Continued)

Company	Farm and Well Number	Location	Total Depth in Feet	Date Plugged	Wildcat or Pool Name
		MACOUPIN COUNTY			
H.E. Livermore	George Denby #1	NW SW SE, 18-9N-7W	505	5-28-51	Wildcat
		MADISON COUNTY			
Wm. Everhart	Dauderman #1	330' NL, 330' WL, NE, 7-5N-5W	1958	6-5-51	Wildcat
J. Wm. Everhart	Eduard Henschen #1	NW NW SE, 9-5N-5W	1991	6-15-51	"
Joe Kesl, Jr.	Clarence H. Schlechte #2-A	900' NL, 335' EL, NW NE, 30-6N-6W	575	5-30-51	Livingston
M. Mazzarino	Herman Brase #4	10' SL, 330' EL, NW SE, Fr. 19-6N-6W	585	5-22-51	"
		MARION COUNTY			
E. C. Reeves	Eliz Walker #2	990' NL, 44' WL, NE NW, 3-3N-1E	1389	5-21-51	Wildcat
J. M. Miller	Coruson Trustee #1	SW SW SE, 22-3N-3E	2581	5-22-51	"
C. R. Winn	L. E. Sharp #1	SW NE NE, 17-4N-1E	1531	5-27-51	"
		MONTGOMERY COUNTY			
M. Mazzarino	Matway (Otto) #1	SW SE NE, 8-7N-5W	787	6-6-51	Wildcat
		RICHLAND COUNTY			
Ryan Oil	E.M. Chestnut #1	NE SE SE, 19-3N-14W	3326	6-15-51	Wildcat
Calvert Drlg. Co.	Perry Fulk #1	NE NW SE, 31-3N-9E	3149	5-28-51	"
Don Baines	Zerkle Heirs #1	SW NE SW, 12-4N-10E	3138	5-25-51	"
James G. Brown	P. F. Harrel #2	NW NW SE, 26-4N-9E	3030	5-22-51	Clay City-Noble Cons.
Sanders-Fye	J. D. Ritter #1	SE NW NW, 10-2N-10E	3301	6-17-51	Calhoun Central
Don Baines	L. Weaver #1	NW NE SE, 25-4N-10E	3800	6-8-51	Olney Cons.
		SALINE COUNTY			
W. F. Lacy	Abell-Gass Comm. #1	SE SW NW, 2-8S-7E	2417	6-14-51	Wildcat
		WABASH COUNTY			
J. F. Balderson	Robert Scott #1	SE NE SW, 24-1N-13W	1831	5-16-51	Wildcat
J. F. Balderson	Dewey Liddle #1	SE NW NE, 26-1N-13W	1752	5-22-51	"
F. B. Drlg. Co.	Buchholz #1	SE SE SE, 4-2S-13W	2583	5-21-51	New Harmony Cons.
Paul Rossi	Bernard Spiekerman #4	NE NW SW, 26-1S-13W	2634	6-2-51	" " "
Nat'l. Drlg. Co.	Lucy A. Henikon et al #2	1436' NL, 330' WL, NW, 19-2S-13W	1782	5-24-51	" " "
D. Lyle Dieterle	Ruth Bruner #1	NE NW NW, 14-1N-12W	1657	6-16-51	Allendale
		WASHINGTON COUNTY			
Ashland	Ben Huck #1	SW NE SW, 15-1S-2W	3150	6-10-51	Wildcat
Benedum-Trees	Growe #1	SE NE SW, 19-1S-4W	2427	6-11-51	"
Graham Powell	Wm. Schneider #1	SE SW SE, 34-1N-3W	2768	6-9-51	"
Spade Drlg. Co.	Lester D. Barton #1	NW NE NW, 13-2S-3W	1270	6-19-51	"
E. A. Obering	Edward Marquard #1	SE NW NW, 10-2S-5W	2245	5-26-51	"

DRY HOLES PLUGGED - MAY 21 to JUNE 21, 1951 (Continued)

Company	Farm and Well Number	Location	Total Depth in Feet	Date Plugged	Wildcat or Pool Name
		WAYNE COUNTY			
W. W. Dayton	Lillian Seigirt #1	SW SW NE, 35-1N-9E	3432	5-22-51	Wildcat
Walter Duncan	Marshal C. Smith et al #1	NW NE SW, 17-1S-7E	3320	5-19-51	"
Calvert Drlg.	T. T. Moore #1	NW SW NE, 23-1S-5E	3262	5-25-51	"
Ralph Halbert	Cox #1	NW NW SE, 30-2S-8E	3436	6-18-51	"
Nat'l. Assoc. Pet.	Horace Sharer #1	NE SE SW, 15-1N-5E	3086	5-5-51	"
Nation Oil Co.	Geo. Koontze #1	NE SE SW, 8-2S-8E	3375	6-18-51	Fairfield
M & W. Drlg. Co.	Moore #3	SE SW SE, 33-2S-9E	3417	6-29-51	Goldengate Con.
Zanetis Oil Co.	Daubs, Denney & Bond "A" #2	NE SW NW, 32-1N-9E	3333	5-11-51	Locust Grove
Aurora Gasoline	Bunting "A" #4	NE NE NW, 35-1S-7E	3319	6-19-51	Clay City-Noble Cons.
Calvert Drlg.	C.F. Moulton-Steele #1	NE NW SE, 26-1S-5E	3170	6-5-51	Keenville
Ralph Halbert	Walsh Sterl Comm. #1	NW NW SE, 27-2S-9E	3445	6-3-51	Ellery West
		WHITE COUNTY			
A. Sturm & Sons	C. Hoskins #1	SE NE NE, 20-6S-9E	3233	6-8-51	Wildcat
Skiles Oil Corp.	Pomeroy et al #1	SW SW NW, 20-5S-14W	3120	6-10-51	"
Coy Oil	Groffe Heirs #1	NE NW SW, 4-4S-10E	3210	6-14-51	"
Ryan Oil	Harry Pollard et al #1	SW SW SE, 20-3S-9E	3519	6-13-51	"
Ryan Oil	O. H. Carter #1	SE SE SE, 3-6S-9E	3241	6-19-51	"
J. B. Buchman	Baker Heirs Comm. #1	NE NE SE, 2-4S-10E	3214	6-20-51	"
Paco Pet. Corp.	E. P. Kirk #2	NW SE SW, 29-4S-8E	3529	5-26-51	"
Paco Pet. Corp.	Aaron Pearson #1	NE NE SE, 11-4S-10E	3252	5-24-51	Crossville
D.G. Lieberknecht	Fred Finch et al #1	NW NE NE, 7-5S-14W	3039	5-31-51	New Harmony Cons.
J. C. Haynes	Lois L. Hon et al #1	SW NW SE, 32-3S-14W	3100	6-19-51	" "
Wayne Misener	Ackerman #1	NE NE NE, 23-6S-10E	3031	6-3-51	Maunie South
W. O. Lucas	M. M. Allen #1	NE NW SE, 25-6S-10E	3027	6-15-51	" "
Ashland Oil & Ref.	W.L. Clark #5	SW SW NW, 9-7S-10E	3002	6-3-51	Concord Central
Dale Hopkins	Herman Hon et al #1	SE SW NW, 34-3S-10E	3186	5-30-51	Albion Cons.
Howard D. Atha	Cyril Carroll #1	SW SW SE, 8-7S-8E	3095	4-29-51	Gossett

Alphabetical List of Oil and Gas Pools

June 26, 1951

Fields Discovered Before January 1, 1937

Pool: County	Twp.	Range
Allendale: Wabash, Lawrence	1-2N	11-13W
Allison-Weger: Crawford	5N	11-12W
Ava-Campbell Hill (a): Jackson	7S	4W
Ayers (a) (gas): Bond	6N	3W
Bartelso: Clinton	1-2N	3W
Bellair: Crawford, Jasper	8N	14W
Birds: Crawford, Lawrence	5N	10-11W
Brown: Marion	1N	1E
Carlinville (b): Macoupin	9N	7W
Carlyle: Clinton	2N	3W
Casey: Clark	10-11N	14W
Chapman: Crawford	5-6N	12W
Collinsville (a): Madison	3N	8W
Colmar-Plymouth: Hancock, McDonough	4N	4-5W
Dupo: St. Clair	1S-1N	10W
Flat Rock: Crawford	5-6N	11-12W
Frogtown (b): Clinton	2N	3-4W
Gillespie-Benld (a) (gas): Macoupin	8N	6W
Gillespie-Wyen: Macoupin	8N	6W
Greenville (a) (gas): Bond	5N	3W
Jacksonville (a) (gas): Morgan	15N	9W
Johnson North: Clark	9-10N	13-14W
Johnson South: Clark	9N	14W
Junction City: Marion	2N	1E
Langewisch-Kuester (a): Marion	1N	1E
Lawrence: Lawrence, Crawford	2-5N	11-13W
Litchfield (b): Montgomery	8-9N	5W
Main: Crawford	5-8N	12-14W
Martinsville: Clark	9-10N	13-14W
New Hebron: Crawford	6N	12W
Parker: Crawford	5N	12W
Pittsfield (a)(gas): Pike	5S	4-5W
St. Francisville: Lawrence	2N	11W
Sandoval: Marion	2N	1E
Siggins: Cumberland, Clark	10-11N	10,11E,14W
Spanish Needle Creek (a) (gas): Macoupin	9N	7W
Sparta (a) (gas): Randolph	4-5S	5-6W
Staunton (a)(gas): Macoupin	7N	7W
Swearingen (a) (gas): Crawford	6N	11W
Wamac: Clinton, Marion, Washington	1N	1E-1W
Warrenton-Borton: Edgar, Coles	13-14N	14W
Waterloo (a): Monroe	1-2S	10W
Westfield: Clark, Coles	11-12N	11E-14W
York (b): Cumberland	9N	10-11E

Fields Discovered Since January 1, 1937

Ab Lake: Gallatin	8S	10E
Ab Lake West: Gallatin	8S	10E
Aden Consolidated: Wayne, Hamilton	2-3S	7E
Aden North (c): Wayne	2-3S	7E
Aden South: Hamilton	3S	7E
Akin: Franklin	6S	4E
Akin West: Franklin	6S	4E
Albion Consolidated: Edwards, White	1-3S	10,11E,14W
Albion East: Edwards	2S	14W
Albion North (c): Edwards	1S	11E
Alma: Marion	4N	2E
Amity: Richland	4N	14W
Assumption: Christian	13N	1E
Assumption North: Christian	13N	1E
Barnhill: Wayne	2-3S	8E
Barnhill East (c): Wayne	2S	9E
Bartelso East: Clinton	1N	3W
Bartelso South: Clinton	1N	3W
Bartelso West: Clinton	1N	3W
Beaver Creek: Bond, Clinton	3-4N	2-3W
Beaver Creek North: Bond	4N	3W
Beaver Creek South: Clinton	3N	2-3W
Bello Prairie: Hamilton	4S	6E
Belle Rive: Jefferson	3S	4E

Pool: County	Twp.	Range
Bellmont: Wabash	1S	14W
Beman: Lawrence	3N	11W
Beman East: Lawrence	3N	10W
Bend: White	5S	14W
Bennington: Edwards, Wayne	1N	9-10E
Bennington South (a): Edwards	1N	10E
Benton: Franklin	6S	2-3E
Benton North: Franklin	5-6S	2E
Berryville Consolidated: Wabash, Edwards	1-2N	14W
Bessie: Franklin	6S	3E
Bible Grove Consolidated (c): Clay, Effingham	4-6N	6-7E
Bible Grove East (c): Clay	5N	7E
Bible Grove North: Effingham	6N	7E
Bible Grove South: Clay	5N	7E
Blairsville (c): Hamilton	4S	7E
Blairsville West: Hamilton	4S	7E
Bogota: Jasper	6N	9E
Bogota North (a): Jasper	6N	9E
Bogota South: Jasper	5-6N	9E
Bone Gap: Edwards	1S	10,11E,14W
Bone Gap East: Edwards	1S	14W
Bone Gap South: Edwards	1S	14W
Bonpas: Richland	2-3N	14W
Bonpas West (c): Richland	2N	14W
Boos (c): Jasper	6N	10E
Boos East (c): Jasper	6N	10E
Boos North (c): Jasper	6N	10E
Boulder: Clinton	2-3N	2W
Boyd: Jefferson	1S	1-2E
Boyleston Consolidated (c): Wayne	1-2S	6-7E
Browns: Edwards, Wabash	1-2S	14W
Browns East: Wabash	2S	14W
Browns South: Edwards	2S	14W
Brownsville (c): White	5-6S	8-9E
Bungay Consolidated: Hamilton	4S	7E
Burnt Prairie (c): White	3S	9E
Burnt Prairie South: White	4S	9E
Calhoun Central: Richland	2N	10E
Calhoun Consolidated: Richland, Wayne	2-3N	9-10E
Calhoun East: Richland	2N	10E
Calhoun North: Richland	3N	10E
Calvin (c): White	3-4S	10,11E,14W
Calvin North (c): White	3-4S	11E,14W
Cantrell: Hamilton	7S	5E
Cantrell South: Hamilton	7S	5E
Carlinville North: Macoupin	10N	7W
Carlyle North: Clinton	3N	3W
Carmi (a): White	5S	9E
Carmi North: White	5S	9E
Centerville: White	4S	9E
Centerville East: White	3-4S	9-10E
Centerville North (a): White	3S	10E
Centralia: Clinton, Marion	1-2N	1E-1W
Centralia West: Clinton	1N	1W
Christopher: Franklin	6S	1E
Cisne (c): Wayne	1N-1S	7E
Cisne North: Wayne	1N	7E
Claremont: Richland	3N	14W
Clarksburg: Shelby	10N	4E
Clay City-Noble Consolidated: Clay, Wayne, Richland, Jasper	1-7N, 1-2S	7-10E
Clay City North: Clay	3N	8E
Clay City West: Clay	2N	7E
Coil: Wayne	1S	5E
Coil West: Jefferson	1S	4E
Concord: White	6S	10E
Concord Central: White	7S	10E
Concord East Consolidated: White	6-7S	10E
Concord North: White	6S	10E
Concord South: White	7S	10E
Cooks Mills (a): Coles	13-14N	7E
Cooks Mills North (a): Coles	14N	7E
Cordes: Washington	3S	3W
Cottonwood: Gallatin	7S	9E
Covington (c): Wayne	1S	6-7E
Covington East (c): Wayne	1S	7E
Covington South: Wayne	2S	6E
Cowling (c): Edwards, Wabash	2-3S	14W
Craig: Perry	4S	4W
Cravat: Jefferson	1S	1E
Crossville: White	4S	10E
Dahlgren: Hamilton	3S	5E
Dale-Hoodville Consolidated: Hamilton	5-6S	6-7E
Dead River (c): White	7S	11E
Divide: Jefferson	1S	3-4E
Divide East: Jefferson	1S	4E
Divide South: Jefferson	2S	3E
Divide West: Jefferson	1S	3E
Dix: Jefferson, Marion	1N-1S	2E
Dix South (a): Jefferson	1S	2E
Dubois: Washington	3S	1-2W

Pool: County	Twp.	Range
Dubois West: Washington	3S	2W
Dudley: Edgar	13-14N	13W
Dundas Consolidated (c): Richland, Jasper	4-6N	9-10E
Dundas East: Richland, Jasper	4-5N	10E
Eberle: Effingham	6N	6E
Edinburg: Christian	14N	3W
Elbridge: Edgar	12-13N	11W
Eldorado: Saline	8S	7E
Elk Prairie (a): Jefferson	4S	2E
Elkville: Jackson	7S	1W
Ellery: Edwards, Wayne	2S	9-10E
Ellery North (b): Edwards	2S	10E
Ellery South: Edwards	2-3S	10E
Ellery West: Wayne	2S	9E
Elliottstown: Effingham	7N	7E
Enfield: White	5S	8E
Enterprise (c): Wayne	1-2N	8E
Enterprise West (c): Wayne	1-2N	7E
Epworth: White	5S	10E
Epworth East: White	5S	10E
Evers (a): Effingham	8N	7E
Evers South: Effingham	7N	7E
Ewing: Franklin	5S	3E
Exchange: Marion	1N	3E
Fairfield: Wayne	2S	8E
Fairfield East: Wayne	2S	8E
Fairman: Marion, Clinton	3N	1E-1W
Fitzgerrell: Jefferson	4S	1E
Flannigan: Hamilton	6S	5E
Flora: Clay	3N	6-7E
Flora South: Clay	2N	6E
Friendsville (c): Wabash	1N	13W
Friendsville Central: Wabash	1N	13W
Friendsville North: Wabash	1N	12-13W
Friendsville South (c): Wabash	1N-1S	13W
Frogtown North: Clinton	2-3N	3-4W
Gallagher (c): Richland	2N	9E
Gays (a): Moultrie	12N	6E
Goff (c): Wayne	1S	7-8E
Goff West (c): Wayne	1S	7E
Goldengate Consolidated: Wayne, White	2-3S	9E
Goldengate North: Wayne	2S	9E
Goldengate West: Wayne	2S	9E
Gossett (b): White	7S	8E
Grandview: Edgar	12-13N	13W
Grayville (c): Edwards, White	3S	10,11E,14W
Grayville West (c): White, Edwards	3S	10E
Griffin (c): Wabash	3S	14W
Half Moon: Wayne	1S	9E
Helena: Lawrence	2N	13W
Herald: White, Gallatin	6-7S	9E
Herald East: White, Gallatin	7S	9-10E
Herald North: White	6S	9E
Hidalgo (b): Jasper	8N	10E
Hidalgo North: Cumberland	9N	9E
Hill (a): Effingham	6N	6E
Hoffman: Clinton	1N	2W
Hoodville (c): Hamilton	5-6S	6E
Hoodville East (a): Hamilton	5S	7E
Hoosier (c): Clay	4N	7E
Hoosier North (c): Clay	5N	7E
Hord: Clay	5N	6E
Huey: Clinton	2N	2W
Hunt City (a): Jasper	7N	10E
Hunt City South: Jasper	7N	11E
Ina (a): Jefferson	4S	2E
Ina North: Jefferson	4S	3E
Inclose: Edgar, Clark	12N	13-14W
Ingraham (b): Clay	4N	8E
Ingraham West (c): Clay	5N	7E
Inman (c): Gallatin	8S	9-10E
Inman Central (c): Gallatin	7-8S	9-10E
Inman East Consolidated: Gallatin	7-8S	10E
Inman North (c): Gallatin	8S	9E
Inman South (c): Gallatin	8S	9E
Inman West Consolidated: Gallatin	7-8S	9-10E
Iola Consolidated (b): Clay, Effingham	5-6N	5E
Iola South: Clay	4N	5E
Iola West (a): Clay	5N	5E
Iron: White	6S	8E
Irvington: Washington	1S	1W
Iuka: Marion	2N	5E
Johnsonville Consolidated: Wayne	1N-1S	6E
Johnsonville North: Wayne	1N	6E
Johnsonville South (b): Wayne	1S	6E
Johnsonville West (b): Wayne	1N	5-6E
Junction: Gallatin	9S	9E
Junction North: Gallatin	8-9S	9E
Koensburg Consolidated (c): Wabash	2S	13-14W

Pool: County	Twp.	Range
Keensburg East (a): Wabash	2S	13W
Keensburg South: Wabash	2-3S	13W
Keenville: Wayne	1S	5E
Kell (a): Jefferson	1S	3E
Kenner: Clay	3N	5-6E
Kenner North: Clay	3N	5-6E
Kenner South: Clay	2N	5E
Kenner West: Clay	3N	5E
Keyesport: Clinton	3N	2W
King: Jefferson	3-4S	3E
Kinmundy: Marion	4N	3E
Laclede (b): Fayette	5N	4E
Lakewood: Shelby	10N	2-3E
Lancaster: Wabash, Lawrence	1-2N	13W
Lancaster Central: Wabash	1N	13W
Lancaster East: Wabash	2N	13W
Lancaster North: Lawrence	2N	13W
Lancaster South: Wabash	1N	13W
Lancaster West (c): Edwards, Wabash	1N	14W
Leech Consolidated (c): Wayne, White	3S	9E
Lexington: Wabash	1S	14W
Lexington North: Wabash	1S	14W
Lillyville: Cumberland, Effingham	8-9N	6-7E
Livingston: Madison	6N	6W
Livingston South: Madison	6N	6W
Locust Grove: Wayne	1N	9E
Long Branch: Saline, Hamilton	7S	6E
Louden: Fayette, Effingham	6-9N	2-4E
McKinley: Washington	3S	4W
Maple Grove: Edwards	1N	10E
Maple Grove East (b): Edwards	1N	10,11E,14W
Maple Grove South (a): Edwards	1N	10E
Marcoe (a): Jefferson	3S	2E
Marine: Madison	4N	6W
Marion: Williamson	9S	3E
Markham City: Jefferson	2-3S	4E
Markham City North: Jefferson, Wayne	2S	4-5E
Markham City West: Jefferson	2-3S	4E
Mason: Effingham	6N	5E
Mason South (c): Effingham, Clay	5-6N	5E
Massilon: Wayne, Edwards	1S	9-10E
Massilon South (a): Edwards	1S	10E
Mattoon (b): Coles	11-12N	7E
Maud Central (c): Wabash	1S	13W
Maud Consolidated (c): Wabash	1N,1-2S	13W
Maud North Consolidated (c): Wabash	1-2S,1N	13-14W
Maud West (c): Wabash	1S	13W
Maunie (c): White	6S	10-11E
Maunie North: White	5S	10E
Maunie South: White	6S	10-11E
Maunie West (b): White	6S	10E
Mayberry: Wayne	2-3S	6E
Mayberry North (a): Wayne	2S	6E
Merriam: Wayne	2S	8E
Miletus: Marion	4N	4E
Mill Shoals: White, Hamilton, Wayne	2-4S	7-8E
Mills Prairie: Edwards	1N	14W
Mitchell: Edwards	2S	10E
Mt. Auburn: Christian	15N	2W
Mt. Carmel: Wabash	1N-1S	12W
Mt. Carmel West (c): Wabash	1S	13W
Mt. Erie (c): Wayne	1S	8E
Mt. Erie North: Wayne	1N	9E
Mt. Erie South (c): Wayne	1S	8E
Mt. Olive: Montgomery	8N	5W
Mt. Vernon: Jefferson	3S	3E
Nason: Jefferson	3S	2E
New Bellair (a): Crawford	8N	13W
New Harmony Consolidated: White, Wabash, Edwards	1N,1-5S	13-14W
New Harmony South (Ill.): White	5S	14W
New Harmony South (Ind.): White	5S	14W
New Haven Consolidated: White	7S	11E
New Haven North (c): White	7S	10E
New Haven West (c): Gallatin	7S	10E
Newton (b): Jasper	6N	9E
Newton North (a): Jasper	7N	10E
Newton West (a): Jasper	6N	9E
Noble (c): Richland, Clay	2-4N	8-9E
Noble North (c): Richland	4N	9E
Noble South (c): Richland	3N	9E
Odin: Marion	2N	1-2E
Okawville: Washington	1S	4W
Olney Consolidated: Richland	4N	10E
Olney East (c): Richland	4N	10E
Olney South (b): Richland	3N	9-10E
Omaha: Gallatin	7-8S	8E
Omaha East: Gallatin	8S	8E

Pool: County	Twp.	Range
Omaha West: Saline	7S	7E
Omega (a): Marion	3N	4E
Orchardville: Wayne	1N	5E
Oskaloosa: Clay	3-4N	5E
Pana: Christian	11N	1E
Panama: Bond, Montgomery	7N	3-4W
Parkersburg Consolidated: Richland, Edwards	1-2N	14W
Parkersburg North: Richland	3N	14W
Parkersburg South: Edwards	1N	14W
Parkersburg West: Richland, Edwards	2N	10E
Passport: Clay	4N	8E
Passport South: Richland	4N	9E
Patoka: Marion	4N	1E
Patoka East: Marion	4N	1E
Patoka West: Fayette	4N	1W
Patton (c): Wabash	1N	12W
Patton West (c): Wabash	1N	12W
Phillipstown Consolidated: White, Edwards	3-5S	10,11E,14W
Pinkstaff: Lawrence	4N	11W
Plainview: Macoupin	9N	8W
Posey: Clinton	1N	2W
Raccoon Lake: Marion	1N	1E
Raymond: Montgomery	10N	4-5W
Reservoir: Jefferson	1S	3E
Richview: Washington	2S	1W
Ridgway (a): Gallatin	8S	8E
Riffle: Clay	4N	6E
Rinard (a): Wayne	2N	7E
Ritter: Richland	3N	10-11E
Roaches: Jefferson	2S	1E
Roaches North: Jefferson	2S	1E
Roby (a): Sangamon	15N	3W
Rochester: Wabash	2S	13W
Roland: White, Gallatin	6-7S	8E
Roland West: Saline	7S	7E
Roundprairie (c): Wayne	1S	6E
Ruark: Lawrence	2N	12W
Rural Hill: Hamilton	6-7S	5-6E
Rural Hill North (a): Hamilton	5S	5E
Rural Hill West: Hamilton	6S	5E
Russellville (gas): Lawrence	4-5N	10-11W
St. Francisville East: Lawrence	2N	11W
St. Jacob: Madison	3N	6W
St. James: Fayette	5-6N	2-3E
St. Paul: Fayette	5N	3E
Ste. Marie: Jasper	5N	14W
Ste. Marie East (a): Jasper	6N	14W
Ste. Marie West: Jasper	6N	10E
Sailor Springs Consolidated: Clay, Effingham	3-6N	6-7E
Sailor Springs Central: Clay	4N	8E
Sailor Springs East: Clay	4N	8E
Sailor Springs North (b): Clay	4N	8E
Sailor Springs South (c): Clay	3N	7E
Sailor Springs West (c): Clay	4N	7E
Salem: Marion	1-2N	1-2E
Samsville (a): Edwards	1N	11E
Samsville North: Edwards	1N	14W
Sandoval West: Clinton	2N	1W
Santa Fe (a): Clinton	1N	3W
Schnell: Richland	2N	9E
Seminary: Richland	2N	10E
Sesser: Franklin	5S	1-2E
Shattuc: Clinton	2N	1W
Shawneetown (a): Gallatin	9S	9E
Shawneetown North: Gallatin	9S	10E
Shelbyville (b): Shelby	11N	4E
Sims (c): Wayne	1S	6E
Sims North (c): Wayne	1S	6E
Soronto (b): Bond	6N	4W
Sparta South (a): Randolph	5S	5W
Springerton (c): Hamilton	4S	7E
Stanford: Clay	3N	7-8E
Stanford South: Clay	2N	7E
Stanford West: Clay	3N	7E
Stewardson: Shelby	10N	5E
Stokes-Brownsville: White	5-6S	8-9E
Storms: White	6S	9-10E
Stringtown: Richland	4-5N	11E-14W
Stringtown East (a): Richland	4N	14W
Sumner: Lawrence	4N	13W
Sumpter: White	4S	9E
Sumpter South: White	5S	9E
Tamaroa: Perry	4S	1W
Taylor Hill: Franklin	5S	4E
Thackeray: Hamilton	5S	7E
Thompsonville (a): Franklin	7S	4E
Thompsonville East: Franklin	7S	4E
Thompsonville North: Franklin	7S	4E
Tolivor (a): Clay	5N	6E

Pool: County	Twp.	Range
Toliver East: Clay	5N	6-7E
Tonti: Marion	2-3N	2E
Trumbull: White	5S	9E
Valier: Franklin	6S	2E
Waggoner (a): Montgomery	11N	5W
Wakefield (a): Jasper	5N	9E
Walpole: Hamilton	6-7S	6E
Waltonville: Jefferson	3S	2E
Waverly (gas): Morgan	13N	8W
Weaver: Clark	11N	10W
West End: Hamilton, Saline	7S	5E
West Frankfort: Franklin	7S	2-3E
West Frankfort South (c): Franklin	7S	2-3E
West Liberty (c): Jasper	5N	10E
Westfield East: Clark	11-12N	14W
Westfield North: Coles	12N	14W
Whittington: Franklin	5S	3E
Whittington South: Franklin	6S	3E
Whittington West: Franklin	5S	2E
Williams: Jefferson	3S	2E
Willow Hill Consolidated (c): Jasper	6-7N	10E
Willow Hill East: Jasper	6-7N	10-11E
Willow Hill North (c): Jasper	7N	10E
Woburn Consolidated: Bond	6N	2W
Woburn South (c): Bond	6N	2W
Woodlawn: Jefferson	2-3S	1-2E
Xenia: Clay	2N	5E
Zenith: Wayne	2N	5E
Zenith South: Wayne	1N	5E
Walpole South: Hamilton	7S	6E

(a) Abandoned.
(b) Abandoned, revived.
(c) Consolidated with other pools.

Date of issue: July 9, 1951.

ABBREVIATIONS USED IN THIS REPORT

Abd.—Abandoned
BO—Barrels of oil
BOF—Barrels of oil flowing
BOP—Barrels on pump
BW—Barrels of water
C—Center
CDU—Completion data unreported; to be given when available
CO—Cleaning out
COAS—Cleaning out after shot
Comp.—Completed
Crg.—Coring
Csg.—Casing
D & A—Dry and abandoned
Drlg.—Drilling
DST—Drill stem test
E—East ½
Est.—Estimated
Fm.—Formation
Fsg.—Fishing
IP—Initial production
L—Line
Loc.—Location
Ls.—Limestone
MIM—Moving in material
MIRT—Moving in rotary tools
MIST—Moving in standard tools
N—North ½
NE—Northeast ¼
NR—No report
NW—Northwest ¼
PB—Plugged back
POP—Putting on pump
RU—Rigging up
RURT—Rigging up rotary tools
RUST—Rigging up standard tools
S—South ½
SD—Shut down
SDO—Shut down orders
SDR—Shut down for repairs
SE—Southeast ¼
SG—Show of gas
SH—Shale
SIGW—Shut in gas well
SITR—Shut in tank room
SO—Show of oil
SSO—Slight show of oil
Spd.—Spudded or spudding
Ss.—Sandstone
SW—Southwest ¼
Swb.—Swabbing
SWD—Salt water disposal well
Temp. abd.—Temporarily abandoned
Twp.—Township
TD—Total depth
Tstg.—Testing
UR—Underreaming
W—West ½
WF—Wildcat far (more than 2 miles from production)
WN—Wildcat near (½ to 2 miles from production)
WOC—Waiting for cement to set
WOST—Waiting on standard tools
330′ S—330 feet from the south line

(67006—13M—4-50) 2

553.2805
ILL
cop. 1

State of Illinois
Adlai E. Stevenson, Governor
Department of Registration and Education
Noble J. Puffer, Director

Division of the
STATE GEOLOGICAL SURVEY
M. M. Leighton, Chief
Urbana, Illinois

THE LIBRARY OF THE
AUG 30 195
UNIVERSITY OF ILLINOIS

No. 177 OIL AND GAS DRILLING REPORT For July 1951

Monthly Report
OIL AND GAS DRILLING IN ILLINOIS

By

Virginia Kline and W. W. Hallstein

Summary by Counties

	Completed Wells	Producing Wells	Drilling Wells	Locations	Permits to Drill° Total	Permits to Drill° Wildcat
Alexander	0	0	2	0	0	0
Bond	10	1	1	0	6	3
Bureau	1	0	0	0	0	0
Christian	3	0	6	1	4	4
Clark	7	2	7	1	35	1
Clay	16	3	10	5	21	13
Clinton	15	2	7	0	11	6
Coles	1	0	1	1	3	2
Crawford	10	6	9	0	41	1
Cumberland	2	0	0	0	5	1
DeWitt	0	0	0	1	1	1
Edgar	3	1	7	2	4	4
Edwards	7	4	5	4	9	6
Effingham	6	1	2	3	8	3
Fayette	12	1	4	4	14	11
Franklin	5	1	5	3	5	3
Gallatin	11	6	4	2	9	0
Greene	0	0	1	0	0	0
Hamilton	33	15	16	11	33	11
Iroquois	0	0	0	0	3	0
Jackson	0	0	1	0	0	0
Jasper	4	2	1	0	2	0
Jefferson	5	0	3	2	4	2
Kankakee	0	0	0	0	17	0
Lawrence	5	3	12	0	13	3
Logan	0	0	0	0	1	1

(Continued on page 3)

Summary by Counties (Concluded)

	Completed Wells	Producing Wells	Drilling Wells	Locations	Permits to Drill° Total	Permits to Drill° Wildcat
Macoupin	1	0	1	0	4	2
Madison	6	1	4	0	4	2
Marion	5	1	2	0	8	4
Monroe	1	0	0	0	0	0
Montgomery	1	0	2	0	4	3
Morgan	0	0	1	0	0	0
Piatt	0	0	0	1	0	0
Pope	0	0	1	0	0	0
Pulaski	0	0	1	0	0	0
Richland	24	9	11	2	24	8
St. Claire	0	0	1	0	1	1
Saline	1	0	2	1	3	3
Sangamon	1	0	2	0	3	2
Shelby	1	0	1	3	8	3
Tazewell	0	0	1	0	0	0
Wabash	17	12	14	1	16	2
Washington	5	3	5	1	8	4
Wayne	32	15	28	6	37	9
White	30	8	32	4	48	15
Winnebago	0	0	1	0	0	0
	281	97	214	56	418	135

o Issued by Department of Mines and Minerals, Springfield, Illinois, June 25 through July 28, 1951.

Average Initial Production of Oil Wells
By Years, 1937 - 1949
and by Months, January 1950 - July 1951

	Oil Wells	Total IP	Ave. IP/Well
1937	284	78,499	276
1938	1,984	543,958	274
1939	2,946	1,117,750	379
1940	3,064	1,753,171	572
1941	2,912	807,784	278
1942	1,167	211,639	181
1943	1,064	130,712	123
1944	1,296	143,717	119
1945	1,178	161,452	137
1946	1,419	173,336	122
1947	1,152	108,807	94
1948	1,363	149,595	110
1949	1,486	136,132	92
1950			
Jan.	103(9)*	7,257	70
Feb.	67(4)	5,415	81
Mar.	56(1)	3,630	65
Apr.	80(1)	5,272	66
May	119(3)	8,366	70
June	138(8)	10,000	72

1950	Oil Wells	Total IP	Ave. IP/Well
July	152(5)	11,316	74
Aug.	139(6)	13,404	96
Sept.	152(2)	12,714	84
Oct.	121(2)	9,212	76
Nov.	94(4)	8,158	87
Dec.	114(4)	10,336	91
	1,335	105,080	79
1951			
Jan.	87(2)	8,409	97
Feb.	76(3)	5,238	69
Mar.	35(2)	2,698	77
Apr.	61(3)	6,097	100
May	75(1)	7,897	105
June	81(8)	5,875	73
July	102(5)	6,792	67

* Figures in parentheses indicate number of old wells reworked included in totals.

New Pools in July:

Xenia East, Clay County (W. W. Dayton #1 G. G. Campbell, 11-2N-5E); Exchange North, Marion County (Atlas Drlg. Co. #1 E. Sawyer, 11-1N-3E); Oskaloosa East*, Clay County (Nat. Assoc. Pet. #1 Spiker-Sefton Comm. "A", 7-3N-6E).

Extensions to Pools In July:

Keenville, Wayne County (N. V. & W. Duncan #1 Blackburn, 29-1S-5E); Inman East Consolidated, Gallatin County (Coy Oil Co. #1 H. C. Ford, 28-7S-10E); Keensburg South, Wabash County (White & Vickery #1 G. Garst "B", 34-2S-13W); Parkersburg Consolidated, Richland County (Calvert Drlg. Co. #1 J. McVaigh, 16-2N-14W; Calvert Drlg. Co. #1 Freeman, 21-2N-14W); Ruark, Lawrence County (Sanders & Fye #1 Starkman, 7-2N-12W)**

New Producing Strata in Pools:

Pool	County	Formation	Approximate Depth to top, feet
Bellmont	Wabash	Bethel sandstone	2650

* Nat. Assoc. Pet. #1 E. Spiker, SE SE SE, 12-3N-5E, Clay County, completed 7-17-47 as an extension to Kenner North and now abandoned is transferred to Oskaloosa East.

** Old well reworked.

Well Completions in Illinois
Summary by Years, 1936-1949 and by Months, January 1950 - July 1951

	Pool Wells			Wildcat Wells				
	Oil	Gas	Dry	New Pools	Extensions	Dry Near(a)	Dry Far(b)	Total
1936	48	3	9	1	1	31(c)		93
1937	262	1	58	10	14	104		449
1938	1,957	26	176	17	10	350		2,536
1939	2,916	24	199	28	2	448		3,617
1940	3,015	15	220	31	18	475		3,755
1941	2,827	13	375	46	40	507		3,807
1942	1,078	13	376	43	48	158	303	2,017
1943	987	9	353	28	66	151	217	1,811(20)*
1944	1,158	6	413	29	42	122	233	2,003(12)
1945	1,021	0	297	26	47	181	206	1,778(15)
1946	1,293	4	448	32	58	256	288	2,379(17)
1947	998	7	528	28	69	245	193	2,068(22)
1948	1,228	13	641	28	47	350	203	2,510(21)
1949	1,350	4	673	24	69	351	302	2,773(32)
1950								
Jan.	91	0	37	3	5	20	25	181(5)
Feb.	56	0	24	1	7	18	26	132(1)
Mar.	49	1	46	2	5	21	21	145(1)
Apr.	75	0	58	0	4	39	19	195
May	109	1	63	2	9**	40	19	243(3)
June	117	2	76	4	11	38	27	275(2)
July	144	1	107	1	4	55	30	342(2)
Aug.	127	2	89	2	7	41	30	298(3)
Sept.	144	1	93	3	5**	37	29	312(1)
Oct.	112	1	100	2	6	23	29	273(1)
Nov.	81	3	76	3**	8	46	30	247(1)
Dec.	105	4	92	2	6	39	26	274(3)
	1,210	16	861	25	77	417	311	2,917(23)
1951								
Jan.	81	1	47	0	4	23	16	172
Feb.	71	0	37	3	1	8	14	134(2)
Mar.	32	1	38	0	2	16	8	97(1)
Apr.	56	0	40	2	1	20	19	138(1)
May	65	0	82	4	6	42	24	223(1)
June	69	0	71	2	8	53	35	238(6)
July	93	0	78	3	6	63	43	286(5)

(a) One-half mile to two miles from nearest production.
(b) Over two miles from nearest production.
(c) Total wildcats (Nears and fars not distinguished until 1941).
* Figures in parentheses refer to number of producing wells included in total which had previously been completed as dry holes.
** Includes one gas well.

Permits to Drill Wells*
Summary by Years, 1943-1949
and by Months, January 1950 - July 1951

	Wildcat	Pool	SWD	Structure Tests	Wells Reworked: Wildcat	Wells Reworked: Pool	Wells Reworked: Other	Secondary Recov.: Water Input	Secondary Recov.: Gas, Air Inputs	Total
1943	557	1,323	37	20	42	192	24	39	135	2,369
1944	674	1,581	27	60	37	205	142	54	23	2,803
1945	524	1,450	19	53	29	170	150	112	7	2,514
1946	705	1,732	15	102	15	98	79	82	18	2,846
1947	589	1,615	8	126	21	109	106	155	3	2,732
1948	727	2,107	8	185	5	85	101	509	1	3,728
1949	871	2,155	26	20	19	78	187	153	5	3,514
1950										
Jan.	52	101	2	0	1	1	8	23	1	189
Feb.	42	81	0	0	0	4	17	70	0	214
Mar.	37	130	0	2	2	6	6	0	0	183
Apr.	59	230	0	0	1	5	7	30	0	332
May	94	193	1	13	1	6	7	13	0	328
June	83	223	1	24	1	8	4	11	0	355
July	121	274	0	23	4	9	12	38	0	481
Aug.	66	235	3	22	1	6	14	11	0	358
Sept.	83	271	4	29	3	9	13	22	0	434
Oct.	106	196	4	20	2	4	13	60	0	405
Nov.	98	182	5	6	1	6	20	2	0	320
Dec.	80	137	1	12	2	3	20	22	0	277
	921	2253	21	151	19	67	141	302	1	3876
1951										
Jan.	53	122	2	3	1	4	14	19	0	218
Feb.	41	132	0	3	0	2	14	31	0	223
Mar.	46	76	3	8	0	2	10	21	0	166
Apr.	63	134	1	11	2	3	13	11	0	238
May	95	164	2	17	5	7	23	28	0	341
June	111	171	3	29	6	6	10	35	0	371
July	135	189	1	29	2	6	22	34	0	418

* Permits to drill are issued by the Dept. of Mines & Minerals, Springfield, Ill.

Wells in the New Pools*, July 31, 1951 (a)

County and Pool	Producing Wells	Abandoned Wells	Dry Holes	Drilling Wells	Locations
Bond: Beaver Creek North	2	2	7	0	0
Sorento	2	5	6	0	0
Woburn Consol.	63	8	25	0	0
Bond, Clinton: Beaver Creek	6	6	14	1	0
Bond, Montgomery: Panama	2	8	12	0	0
Christian: Assumption	4	0	0	0	0
Assumption North	126	11	16	2	0
Edinburg	1	0	0	0	0
Mt. Auburn	2	2	5	0	0
Pana	1	0	0	0	0
Clark: Weaver	26	4	7	1	1
Westfield East	7	3	18	0	0
Clay: Bible Grove South	2	0	4	0	0
Clay City North	12	3	10	0	0
Clay City West	13	4	8	0	0
Flora	20	11	14	0	0
Flora South	2	1	5	0	0
Hord	3	0	2	0	0
Ingraham	28	4	12	0	0
Iola South	15	0	9	0	0
Kenner	41	3	13	0	0
Kenner North	29	3	8	0	0
Kenner South	1	0	2	0	0
Kenner West	30	1	5	0	0
Oskaloosa	36	0	9	1	0
Oskaloosa East	1	1	2	2	0
Passport	43	5	19	0	0
Riffle	4	1	5	0	0
Sailor Springs Central	1	0	4	0	0
Sailor Springs East	5	4	2	0	0
Sailor Springs North	1	1	4	0	0
Stanford	13	4	13	0	0
Stanford South	13	4	5	0	0
Stanford West	1	2	6	0	0
Toliver East	4	0	8	0	0
Xenia	1	0	5	0	0
Xenia East	1	0	0	1	1
Clay, Effingham: Sailor Springs Cons.	559	60	200	3	0
Iola Consolidated	167	34	54	0	0
Clay, Wayne, Richland, Jasper:					
Clay City-Noble Consolidated	2306	632	719	12	1
Clinton: Bartelso East	4	0	3	0	0
Bartelso South	2	0	2	1	0
Bartelso West	3	4	8	0	0
Beaver Creek South	32	3	35	0	0
Boulder	30	6	14	0	0
Carlyle North	37	1	19	1	0
Centralia West	6	3	9	0	0
Frogtown North	14	0	2	1	0
Hoffman	22	28	12	0	0

(a) For alphabetical list of oil and gas fields in Illinois, see page 62.

Wells in the New Pools*, July 31, 1951 (Continued)

County and Pool	Producing Wells	Abandoned Wells	Dry Holes	Drilling Wells	Locations
Keyesport	10	1	9	0	0
Posey	1	1	7	0	0
Sandoval West	1	0	3	0	0
Shattuc	26	1	19	0	0
Clinton, Marion: Centralia	484	511	81	0	0
Coles; Mattoon	383	36	76	1	0
Westfield North	1	1	7	0	0
Cumberland: Hidalgo North	1	0	1	0	0
Cumberland, Effingham: Lillyville	8	0	7	0	0
Edgar: Dudley	57	7	37	2	0
Elbridge	36	2	7	0	0
Grandview	4	7	11	2	0
Edgar, Clark: Inclose	1	11	14	0	0
Edwards: Albion East	29	4	21	0	0
Bone Gap	10	10	6	0	0
Bone Gap East	1	1	5	0	0
Bone Gap South	15	1	11	0	0
Browns South	1	1	3	0	0
Ellery North	1	2	1	0	0
Ellery South	3	2	7	0	0
Maple Grove	26	13	19	0	0
Maple Grove East	17	3	11	0	0
Mills Prairie	1	0	2	0	0
Mitchell	2	0	3	2	0
Parkersburg South	4	2	9	0	0
Samsville North	10	4	9	0	0
Edwards, Wabash: Browns	40	7	16	0	0
Edwards, Wayne: Bennington	42	3	10	0	0
Ellery	2	1	0	1	0
Edwards, White: Albion Consol.	304	33	102	3	1
Effingham: Bible Grove North	4	3	3	0	0
Eberle	6	0	3	0	0
Elliottstown	1	0	1	0	0
Evers South	1	0	1	0	0
Mason	1	8	5	0	0
Fayette: Laclede	2	1	3	0	0
Patoka West	16	0	8	0	1
St. James	153	36	20	0	0
St. Paul	11	3	7	0	0
Fayette, Effingham: Louden	2020	190	219	1	2
Franklin: Akin	14	1	11	0	1
Akin West	6	0	5	0	0
Benton	154	89	17	0	0
Benton North	44	5	18	1	0
Bessie	1	0	2	0	0
Christopher	1	0	0	0	0

Wells in the New Pools*, July 31, 1951 (Continued)

County and Pool	Producing Wells	Abandoned Wells	Dry Holes	Drilling Wells	Locations
Ewing	7	1	11	0	0
Sesser	21	3	13	0	1
Taylor Hill	1	0	3	0	0
Thompsonville East	6	0	4	0	0
Thompsonville North	54	16	42	0	0
Valier	1	0	1	0	0
West Frankfort	62	2	33	1	0
Whittington	17	1	25	1	0
Whittington South	10	0	4	0	0
Whittington West	11	2	5	0	0
Gallatin: Ab Lake	1	1	1	0	0
Ab Lake West	1	0	1	0	0
Cottonwood	6	0	9	0	0
Inman East Consol.	273	22	56	2	0
Inman West Consol.	133	20	85	1	1
Junction	17	1	14	0	0
Junction North	2	2	8	0	0
Omaha	41	3	33	0	1
Omaha East	1	0	2	0	0
Shawneetown North	1	0	1	0	0
Hamilton: Aden South	19	0	8	0	0
Belle Prairie	10	1	13	0	0
Blairsville West	10	0	6	0	0
Bungay Consolidated	141	21	60	2	0
Cantrell	12	5	5	0	0
Cantrell South	10	1	5	2	0
Dahlgren	6	36	11	1	0
Dale-Hoodville Cons.	378	103	71	2	3
Flannigan	5	0	6	0	0
Rural Hill	277	46	88	6	2
Rural Hill West	1	0	1	0	0
Thackeray	47	3	20	0	0
Walpole	92	2	43	1	0
Walpole South	1	0	4	0	0
Hamilton, Saline: West End	9	2	9	0	0
Jackson: Elkville	1	0	3	0	0
Jasper: Bogota	6	1	4	0	0
Bogota South	19	4	10	0	0
Hidalgo	1	2	4	0	0
Hunt City South	3	0	3	1	0
Newton	2	2	4	0	0
Ste. Marie	16	6	9	0	0
Ste. Marie West	2	0	4	0	0
Willow Hill East	12	5	19	0	0

Wells in the New Pools*, July 31, 1951 (Continued)

County and Pool	Producing Wells	Abandoned Wells	Dry Holes	Drilling Wells	Locations
Jefferson: Belle Rive	4	1	6	0	0
Boyd	109	5	10	0	1
Coil West	8	7	5	0	0
Cravat	9	2	4	0	0
Divide	7	4	7	0	0
Divide East	33	4	16	0	0
Divide South	4	0	8	0	0
Divide West	42	4	8	1	0
Fitzgerrell	1	0	2	0	0
Ina North	1	0	3	0	0
King	32	6	30	0	1
Markham City	11	8	9	0	0
Markham City West	29	3	12	1	0
Mt. Vernon	3	4	8	0	0
Nason	1	0	1	0	0
Reservoir	3	0	3	1	0
Roaches	5	8	10	0	0
Roaches North	33	1	6	0	0
Waltonville	3	1	6	0	0
Williams	14	1	4	0	0
Woodlawn	130	45	30	0	0
Jefferson, Marion: Dix	88	12	18	0	0
Jefferson, Wayne: Markham City North	9	7	7	0	0
Lawrence: Beman	12	9	4	0	0
Beman East	3	2	3	0	0
Helena	2	3	10	0	0
Lancaster North	1	0	2	0	0
Pinkstaff	1	0	0	0	0
Ruark	19	4	24	1	0
Russelville (gas)	1	59	15	0	0
St. Francisville East	15	0	6	0	0
Sumner	1	1	5	0	0
Macoupin: Carlinville North	2	4	1	0	0
Plainview	1	0	5	0	0
Madison: Livingston	29	7	71	0	0
Livingston South	9	2	21	1	0
Marine	136	8	27	1	0
St. Jacob	44	10	6	0	0
Marion: Alma	2	2	4	0	0
Exchange	2	0	4	0	0
Exchange North	1	0	2	0	0
Iuka	1	2	3	0	0
Kinmundy	1	0	7	0	0
Miletus	12	2	5	0	0
Odin	18	11	9	0	0
Patoka	98	72	33	0	0
Patoka East	52	7	7	0	0
Raccoon Lake	32	0	8	0	0
Salem	2028	442	92	0	0
Tonti	80	14	14	0	0

Wells in the New Pools*, July 31, 1951 (Continued)

County and Pool	Producing Wells	Abandoned Wells	Dry Holes	Drilling Wells	Locations
Marion, Clinton: Fairman	27	14	22	0	0
Montgomery: Mt. Olive	2	5	7	0	0
Raymond	1	9	22	0	0
Morgan: Waverly (gas)	8	0	3	0	0
Perry: Craig	1	0	0	0	0
Tamaroa	1	3	3	0	0
Richland: Amity	2	2	6	0	0
Bonpas	21	1	19	2	0
Calhoun Central	2	0	3	0	0
Calhoun East	5	0	9	0	0
Calhoun North	1	1	3	0	0
Claremont	1	0	2	0	0
Olney Consol.	62	27	45	0	0
Olney South	7	3	9	0	0
Parkersburg North	1	0	1	0	0
Passport South	2	0	4	0	0
Ritter	2	1	8	0	0
Schnell	2	2	6	0	0
Seminary	6	2	6	0	0
Stringtown	30	2	16	0	0
Richland, Edwards: Parkersburg Cons.	134	22	38	3	1
Parkersburg West	6	2	10	0	0
Richland, Jasper; Dundas East	48	7	35	1	0
Richland, Wayne: Calhoun Consol.	77	16	42	1	0
Saline: Eldorado	2	1	4	0	0
Omaha West	1	0	2	0	0
Roland West	1	0	5	0	0
Saline, Hamilton: Long Branch	3	0	11	0	0
Shelby: Clarksburg	1	1	4	0	0
Lakewood	12	0	8	0	0
Shelbyville	1	4	6	0	0
Stewardson	6	0	1	0	0
Wabash: Bellmont	4	0	1	0	0
Browns East	42	7	16	0	0
Friendsville Central	3	0	3	0	0
Friendsville North	9	4	19	0	0
Keensburg South	5	1	15	0	0
Lancaster Central	5	8	6	0	0
Lancaster East	3	1	9	0	0
Lancaster South	6	1	7	0	0
Lexington	7	3	11	0	0
Lexington North	1	0	0	1	0
Mt. Carmel	297	106	74	0	0
Rochester	26	8	20	0	0
Wabash, Edwards: Berryville Cons.	13	4	21	0	0
Wabash, Lawrence: Lancaster	72	26	35	1	0

Wells in the New Pools*, July 31, 1951 (Continued)

County and Pool	Producing Wells	Abandoned Wells	Dry Holes	Drilling Wells	Locations
Washington: Cordes	98	44	14	0	0
Dubois	15	5	9	3	0
Dubois West	1	0	4	0	0
Irvington	77	13	11	0	0
McKinley	14	3	12	0	0
Okawville	3	0	1	0	0
Richview	1	0	5	0	0
Wayne: Barnhill	37	41	21	0	0
Cisne North	9	2	8	0	0
Coil	13	4	10	0	0
Covington South	4	4	7	0	0
Ellery West	34	0	13	5	5
Fairfield	62	5	29	0	0
Fairfield East	1	0	3	0	0
Goldengate North	3	0	1	0	0
Goldengate West	1	0	2	0	0
Half Moon	17	1	5	0	0
Johnsonville Consol.	329	49	72	0	0
Johnsonville North	1	0	4	0	0
Johnsonville South	14	6	12	0	0
Johnsonville West	12	6	14	1	0
Keenville	34	3	14	1	0
Locust Grove	4	0	4	4	0
Mayberry	3	4	6	0	0
Merriam	1	0	2	0	0
Mt. Erie North	4	3	15	0	0
Orchardville	3	0	2	1	0
Zenith	2	0	4	0	0
Zenith South	11	3	8	0	0
Wayne, Edwards: Massilon	3	0	3	0	0
Wayne, Hamilton: Aden Consol.	69	20	22	0	0
Wayne, White: Goldengate Consol.	105	45	55	4	0
White: Bend	1	0	3	1	0
Burnt Prairie South	1	0	1	0	0
Carmi North	3	0	5	0	0
Centerville	4	1	6	0	0
Centerville East	71	11	24	0	0
Concord	86	13	18	0	0
Concord Central	8	1	5	0	0
Concord East Consol.	5	3	12	0	0
Concord North	4	0	4	0	0
Concord South	2	2	7	0	0
Crossville	1	5	4	0	0
Enfield	1	1	4	0	0
Epworth	8	3	7	0	0
Epworth East	8	2	5	0	0
Gossett	6	1	7	0	0
Herald North	5	0	5	0	0
Iron	38	35	18	1	0

Wells in the New Pools*, July 31, 1951 (Continued)

County and Pool	Producing Wells	Abandoned Wells	Dry Holes	Drilling Wells	Locations
Maunie North	42	8	13	0	0
Maunie South	101	19	29	0	0
Maunie West	1	1	3	1	0
New Harmony South	1	5	5	0	0
New Harmony South (Ind.)	6	0	2	0	0
New Haven Consol.	25	2	7	3	0
Stokes-Brownsville	151	38	50	0	0
Storms	156	51	34	1	1
Sumpter	5	1	11	2	1
Sumpter South	9	0	12	0	0
Trumbull	14	6	13	0	0
White, Edwards: Phillipstown Cons.	275	46	124	3	0
White, Gallatin: Herald	163	22	95	4	0
Herald East	38	2	26	0	0
Roland	190	33	65	2	0
White, Hamilton, Wayne: Mill Shoals	143	43	54	0	0
White, Wabash, Edwards:					
New Harmony Consolidated	1373	400	389	10	0
Williamson: Marion	1	0	0	0	0
	17,528	4,281	5,616	121	26

* Fields discovered since January 1, 1937, with the exception of those which have been abandoned. For names of abandoned pools, see pages 18, 19 and 62.

Illinois Completions and Production
Since January 1, 1936

	Completions°	Producing Wells	Production (Thousands of barrels) New Fields	Old Fields 1,2/	Total 3/
1936	93	52			4,445
1937	449	292	2,884	4,542	7,426
1938	2,536	2,010	19,771	4,304	24,075
1939	3,617	2,970	90,908	4,004	94,912
1940	3,755	3,080	142,969	4,678	147,647
1941	3,807	2,925	128,993	5,145	134,138
1942	2,017	1,179	101,837	4,753	106,590
1943	1,791	1,090(20)a/	77,581	4,675	82,256
1944	1,991	1,229(12)	72,946	4,467	77,413
1945	1,763	1,094(15)	70,839	4,371	75,210
1946	2,362	1,387(17)	70,174	5,[illegible]3	75,297
1947	2,046	1,102(22)	61,455	5,004	66,459
1948	2,489	1,316(21)	59,623	5,185	64,808
1949	2,741	1,447(32)	58,571	5,930	64,501
1950					
January	176	99(5)	4,609	511	5,120
February	131	64(1)	4,360	466	4,826
March	144	57(1)	4,921	545	5,466
April	195	79	4,538	500	5,038
May	240	121(3)	4,733	556	5,289
June	273	134(2)	4,590	524	5,114
July	340	150(2)	4,632	525	5,157
August	295	138(3)	4,843	556	5,399
September	311	153(1)	4,681	515	5,196
October	272	121(1)	4,759	544	5,303
November	246	95(1)	4,466	500	4,966
December	271	117(3)	4,556	492	5,048
	2,894	1,328(23)	55,688	6,234	61,922
1951					
January	172	86	4,644	520	5,164
February	132	75(2)	3,872	439	4,311
March	96	35(1)	4,456	521	4,977
April	137	59(1)	4,367	501	4,868
May	222	75(1)	4,647	541	5,188
June	232	79(6)	4,554	511	5,065**
July	281	102(5)	4,699*	550*	5,249**

* Estimated by Illinois State Geological Survey.
** Estimated by Illinois State Geological Survey from Oil and Gas Journal Report.
1/ Production figures based on information furnished by oil companies and pipe line companies.
2/ Includes Devonian production at Sandoval and Bartelso.
3/ From the U. S. Bureau of Mines, except for the two latest months.
o Includes only oil and gas producers and dry holes.
a/ Figures in parentheses refer to number of producing wells included in total which had previously been completed as dry holes.

ECONOMIC STATEMENT

Mineral Economics Section

Crude oil from Illinois is marketed in substantial quantities in both the Central Refining District and in the western part of the Appalachian Refining District (District #2). The table shows the ratio of production in Illinois to runs-to-stills and includes both the Central Refining District and District No. 2 of the Appalachian Refining District.

	Runs-to-stills Central and Appalachian (District No. 2) Refining District*	Production in Illinois* Thousands of barrels	Illinois' Percent of Runs-to-stills
1950			
April	30,223	5,038	16.7
May	33,287	5,289	15.9
June	33,391	5,114	15.3
July	35,981	5,157	14.3
August	35,306	5,399	15.3
September	31,995	5,196	16.2
October	35,839	5,303	14.8
November	35,683	4,966	13.9
December	36,220	5,048	13.9
1951			
January	39,287	5,164	13.1
February	37,406	4,311	11.5
March	40,232	4,977	12.4
April	35,779	4,868	13.6
May	38,879	5,188	13.3
June	39,053**	5,065**	13.0**

* U. S. Bureau of Mines Monthly Petroleum Statements.
** Estimated by Illinois State Geological Survey.

Shipments of Illinois Crude Petroleum
(Thousands of barrels)

	Ill.	Ind.	Ky.	Mich.	N.Y.	Ohio	Penn.	W.Va.
1950								
May	1,795	362	114	275	298	2,623	62	19
June	1,956	332	56	178	207	1,658	45	14
July	2,466	339	214	128	266	1,980	54	20
August	2,786	253	1	69	242	2,366	64	-
September	2,186	270	62	10	240	1,660	48	-
October	2,866	367	2	-	324	1,755	30	19
November	2,629	423	1	-	275	1,221	43	-
December	3,082	351	1	-	261	1,333	67	19
1951								
January	2,847	383	-	-	446	1,610	30	15
February	2,881	348	-	214	420	2,139	99	-
March	3,058	377	345	209	420	2,510	209	17
April	2,307	320	1	335	368	1,432	49	17
May	2,951	331	1	388	464	2,113	37	-

Stocks on hand of Crude Petroleum and Principal Refined Products a/
(In thousands of barrels)

Month (End of Month)	Year	Stocks of Crude Petroleum		Gasoline		Kerosene		Distillate Fuel Oil		Residual Fuel Oil	
		U.S.	Dist. No.2 b/	U.S.	Central Rfg. Dist. c/	U.S.	Central Rfg. Dist. c/	U.S.	Central Rfg. Dist. c/	U.S.	Central Rfg. Dist. c/
June	1945	218,218	74,585	86,128	19,955	9,599	1,860	32,440	4,257	35,606	2,361
June	1946	223,140	79,602	91,971	18,475	14,518	2,186	38,744	5,667	41,492	3,879
June	1947	237,278	69,710	89,774	15,895	14,653	1,697	39,676	4,085	43,515	3,385
June	1948	223,481	68,455	104,518	21,399	18,767	3,190	48,352	6,378	52,465	4,820
June	1949	274,691	83,493	114,041	25,178	23,648	4,056	64,730	10,208	64,628	5,258
June	1950	242,287	67,831	114,074	22,948	21,117	4,204	53,679	8,278	40,124	3,533
July	1950	240,270	68,229	111,055	23,305	23,151	4,922	62,555	10,256	42,165	4,221
August	1950	237,393	68,868	107,067	22,987	25,803	5,565	68,426	11,374	40,979	4,331
September	1950	242,311	72,029	105,748	21,993	27,677	5,924	78,270	12,802	41,966	4,659
October	1950	246,424	75,294	105,764	22,150	28,292	6,138	85,643	15,014	45,004	5,029
November	1950	250,016	76,566	109,005	23,092	25,526	5,611	86,113	13,918	45,048	4,841
December	1950	248,463	77,391	116,769	24,560	19,723	4,212	71,948	10,251	40,750	3,619
January	1951	243,107	75,683	128,479	27,560	16,673	3,545	58,424	8,035	40,317	3,286
February	1951	235,247	72,339	137,243	30,023	13,150	2,292	47,587	6,840	39,409	3,036
March	1951	233,824	72,261	141,456	31,560	13,657	2,090	42,978	6,764	37,516	2,999
April	1951	243,180	76,400	139,188	31,157	16,262	2,535	44,736	7,175	36,910	3,211
May	1951	248,418	79,600	132,261	29,531	20,331	3,642	55,273	10,578	39,317	3,927
June 30	1951	247,299d/	e/	126,844	28,296	24,142	4,707	65,700	13,984	41,097	4,284
July 14	1951	247,765d/	e/	124,157	27,838	25,863	5,424	72,306	15,787	43,239	4,651

a/ U. S. Bureau of Mines, Monthly Petroleum Statements for June 1945 - May 1951.
b/ Includes the states of Illinois, Indiana, Kansas, Kentucky, Missouri, Michigan, Ohio, Oklahoma.
c/ Central Refining District is identical with the Bureau of Mines "Illinois, Indiana, Kentucky, etc." and comprises refineries in Illinois, Indiana, Kentucky, Michigan, Western Ohio and Wisconsin.
d/ U. S. Bureau of Mines.
e/ Not available.

Crude Oil Production in the United States

(Calculated from weekly report of the Oil and Gas Journal)

	Production (Thousands of barrels) January-July 1951	Daily Average Production for July (Thousands of barrels)	Per Cent of Total
Texas	492,077	2,745	45.0
California	204,798	976	16.0
Louisiana	129,000	612	10.0
Oklahoma	106,303	506	8.3
Kansas	65,656	309	5.1
Wyoming	40,974	195	3.2
Illinois	35,566	169	2.8
New Mexico	29,947	147	2.4
Mississippi	21,217	100	1.6
Arkansas	16,631	76	1.2
Colorado	16,058	73	1.2
Eastern Fields	12,619	59	1.0
Michigan	8,581	38	.6
Indiana	6,074	30	.5
Kentucky	5,994	29	.5
Montana	4,968	23	.4
Nebraska	1,796	6	.1
Utah	774	4	.1
Alabama	602	3	-
Florida	343	2	-
	1,199,978	6,102	100.0

****

The

GEOLOGIC COLUMN FOR SOUTHERN ILLINOIS

and the list of

OIL AND GAS PRODUCING STRATA IN ILLINOIS

formerly included with each issue of the Drilling Report will be furnished at the beginning of each subscription period, as a supplement. Please retain said supplement for your reference.

****

LIST OF POOLS INCORPORATED INTO OTHER POOLS
BY CONSOLIDATION

Original Pool Name	Present Pool Assignment	Date of Consolidation
Aden North	Aden Consol.	1944
Albion North	Albion Consol.	1944
Barnhill East	Goldengate Consol.	1944
Bible Grove Consol.	Sailor Springs Consol.	1949
Bible Grove East	Sailor Springs Consol.	1948
Blairsville	Bungay Consol.	1951
Bonpas West	Parkersburg Consol.	1944
Boos	Clay City-Noble Consol.	1941
Boos East	Clay City-Noble Consol.	1947
Boos North	Clay City-Noble Consol.	1948
Boyleston Consol.	Clay City-Noble Consol.	1948
Brownsville	Stokes-Brownsville	1946
Burnt Prairie	Goldengate Consol.	1947
Calvin	New Harmony Consol. & Phillipstown Consol.	1941
Calvin North	Phillipstown Consol.	1948
Cisne	Clay City-Noble Consol.	1948
Covington	Clay City-Noble Consol.	1944
Covington East	Clay City-Noble Consol.	1948
Cowling	New Harmony Consol.	1947
Dead River	New Haven Consol.	1950
Dundas Consol.	Clay City-Noble Consol.	1948
Enterprise	Clay City-Noble Consol.	1941
Enterprise West	Clay City-Noble Consol.	1941
Friendsville	New Harmony Consol.	1949
Friendsville South	New Harmony Consol.	1949
Gallagher	Calhoun Consol.	1946
Geff	Clay City-Noble Consol.	1947
Geff West	Clay City-Noble Consol.	1948
Grayville	Phillipstown Consol.	1948
Grayville West	Albion Consol.	1949
Griffin	New Harmony Consol.	1941
Hoodville	Dale-Hoodville Consol.	1943
Hoosier	Sailor Springs Consol.	1948
Hoosier North	Sailor Springs Consol.	1948
Ingraham West	Sailor Springs Consol.	1948
Inman	Inman West Consol.	1950
Inman Central	Inman West Consol.	1949
Inman North	Inman West Consol.	1949
Inman South	Inman West Consol.	1950
Keensburg Consol.	New Harmony Consol.	1948
Lancaster West	Berryville Consol.	1949
Leech Consol.	Goldengate Consol.	1948
Mason South	Iola Consol.	1948
Maud Central	New Harmony Consol.	1949
Maud Consol.	New Harmony Consol.	1951
Maud North Consol.	New Harmony Consol.	1951
Maud West	New Harmony Consol.	1948

LIST OF POOLS INCORPORATED INTO OTHER POOLS BY CONSOLIDATION (Continued)

Original Pool Name	Present Pool Assignment	Date of Consolidation
Maunie	Maunie South	1948
Mt. Carmel West	New Harmony Consol.	1948
Mt. Erie	Clay City-Noble Consol.	1944
Mt. Erie South	Clay City-Noble Consol.	1948
New Haven North	Concord East Consol.	1950
New Haven West	Inman East Consol.	1949
Noble	Clay City-Noble Consol.	1948
Noble North	Clay City-Noble Consol.	1948
Noble South	Clay City-Noble Consol.	1948
Olney East	Olney Consol.	1949
Patton	Allendale	1948
Patton West	Allendale	1948
Roundprairie	Johnsonville Consol.	1941
Sailor Springs South	Sailor Springs Consol.	1941
Sailor Springs West	Sailor Springs Consol.	1949
Sims	Johnsonville Consol.	1948
Sims North	Johnsonville Consol.	1945
Springerton	Bungay Consol.	1946
West Frankfort South	West Frankfort	1948
West Liberty	Clay City-Noble Consol.	1941
Willow Hill Consol.	Clay City-Noble Consol.	1948
Willow Hill North	Clay City-Noble Consol.	1947
Woburn South	Woburn Consol.	1950

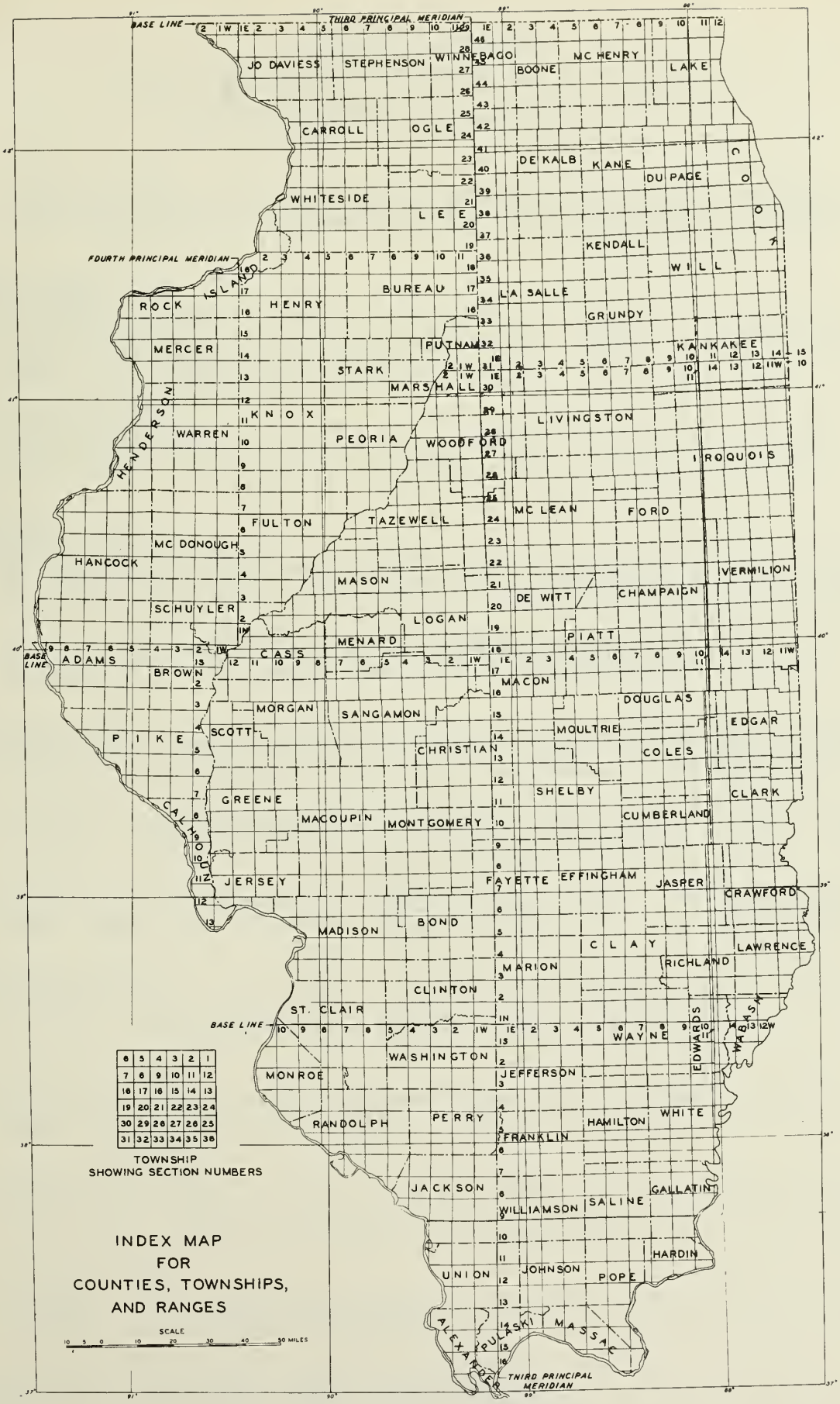
THIRD PRINCIPAL MERIDIAN
BASE LINE
FOURTH PRINCIPAL MERIDIAN
JO DAVIESS
STEPHENSON
WINNEBAGO
BOONE
MC HENRY
LAKE
CARROLL
OGLE
DE KALB
KANE
DU PAGE
COOK
WHITESIDE
LEE
KENDALL
WILL
ROCK ISLAND
HENRY
BUREAU
LA SALLE
GRUNDY
MERCER
PUTNAM
KANKAKEE
STARK
MARSHALL
HENDERSON
KNOX
WARREN
PEORIA
WOODFORD
LIVINGSTON
IROQUOIS
FULTON
TAZEWELL
MC LEAN
FORD
MC DONOUGH
HANCOCK
MASON
VERMILION
DE WITT
CHAMPAIGN
SCHUYLER
LOGAN
PIATT
MENARD
ADAMS
CASS
BROWN
MACON
DOUGLAS
MORGAN
SANGAMON
EDGAR
SCOTT
MOULTRIE
PIKE
CHRISTIAN
COLES
SHELBY
CLARK
GREENE
CALHOUN
MACOUPIN
MONTGOMERY
CUMBERLAND
JERSEY
FAYETTE
EFFINGHAM
JASPER
CRAWFORD
MADISON
BOND
CLAY
LAWRENCE
MARION
RICHLAND
CLINTON
ST. CLAIR
WAYNE
EDWARDS
WABASH
WASHINGTON
MONROE
JEFFERSON
RANDOLPH
PERRY
HAMILTON
WHITE
FRANKLIN
JACKSON
GALLATIN
WILLIAMSON
SALINE
HARDIN
UNION
JOHNSON
POPE
ALEXANDER
PULASKI
MASSAC
TOWNSHIP
SHOWING SECTION NUMBERS
INDEX MAP
FOR
COUNTIES, TOWNSHIPS,
AND RANGES
SCALE
10 5 0 10 20 30 40 50 MILES

DRILLING BY COUNTIES

WELLS COMPLETED BETWEEN JULY 4 AND JULY 31, 1951, AND WILDCAT WELLS DRILLING ON JULY 31

(Abbreviations used in this report will be found on the last page.)
(Errata, old wells deepened, reconditioned old wells follow list of drilling wells.)

ALEXANDER COUNTY

16S, 2W, Goose Island Twp.
19, 235' from S. line, 310' from E. line, SW NE. Prindle & Vick #1 Petty. SD 1058' 7-31-51 Spd. 8-22-50 WF.*

17S, 2W, Dog Tooth Twp.
15, 650' from N. line, 340' from W. line, NW NW. Vick Oil Co. #1 Smith. Spd. 5-2-51 WF.

BOND COUNTY

4N, 2W, Tamalco Twp.
6, 990' from N. line, 990' from W. line, Sec. J. W. Everhart & Ashland #1 Enloe. D&A (SO) 7-3-51 TD 2422' Devonian ls., top 2369'. Spd. 5-29-51 WF.

30, SW SE NE. H. Luttrell Trust #2 L. J. Hodapp. D&A 7-17-51 TD 1134' Bethel ss., top 1126' Spd. 7-5-51 WN** (Beaver Creek Pool).

4N, 3W, Mills Twp.
11, NE SW SW. J. Barry Findlay #1 A. Kersey. Temp. Abd. 7-10-51 TD 1330' Ste. Genevieve ls., top 1246' Spd. 6-24-51 WN (Beaver Creek North Pool).

22, SE NW SE. H. H. Derrington #1 S. Lagant. D&A 7-24-51 TD 1150' Bethel ss., top 1140' Spd. 7-14-51 WN (Beaver Creek North Pool).

36, SW NE SE. T. M. Conrey #1 H. Wrone. Comp. 7-24-51 IP 10 BOP & 17 BW TD 1148' Bethel ss., top 1142' Spd. 6-13-51 Shot 4 qts. Beaver Creek Pool.

4N, 4W, Burgess Twp.
1, 330' from S. line, 396' from E. line, SW NE. Conrey #1 Hunter. D&A 7-3-51 TD 1147' Ste. Genevieve ls., top 1120' Spd. 6-21-51 WF.

5N, 3W, Central Twp.
22, NE SE NE. A. S. Reed #1 R. Haberer. D&A 7-3-51 TD 1466'. Salem ls., top 1420' Spd. 6-20-51 Greenville Gas Pool.

6N, 4W, Shoal Creek Twp.
12, 447' from S. line, 335' from W. line, SE NE. L. G. Ewart #1 M. A. Alexander. D&A 7-17-51 TD 985' Ste. Genevieve ls., top 957' Spd. 7-5-51 WF.

7N, 3W, LaGrange Twp.
30, SE NE NW. T. R. Kerwin #2 Howard. Temp. Abd. 7-24-51 TD 767' Cypress ss., top 766' Spd. 7-15-51 Panama Pool.

* Wildcat far - more than 2 miles from production.
** Wildcat near - from ½ to 2 miles from production.

BOND COUNTY (Continued)
7N, 4W, Shoal Creek Twp.
32, SE NW SE. M. Yarbrove #1 A. Wall. D&A 7-31-51 TD 2062' Devonian ls., top 1912' WN (Panama Pool).

BUREAU COUNTY
14N, 9E, Wheatland Twp.
9, NE NE SW. R. J. Fogerty #1 M. Kane. D&A 7-10-51 TD 1257' Trenton ls., top 1190' Spd. 6-1-51 WF.

CHRISTIAN COUNTY
11N, 1E, Pana Twp.
2, NW NW NE. Collins Bros. #1 I. Eberspacher. SD 2850' 7-31-51 Spd. 7-19-51 WN (Pana Pool).

19, SE SE NW. Simpson Drlg. Co. #1 Maschio. Crg. 2767' 7-31-51 Spd. 7-7-51 WF.

31, NE NE NW. Texas Co. #1 J. J. Blakley. LOC 7-31-51 WF.

12N, 1E, Pana Twp.
25, NW NW NE. E. H. Kaufman #1 Jesse Duckett.? WOC 7-31-51 Spd. 7-28-51 WF.

14N, 1E, Prairieton Twp.
27, SE NE NW. Collins Bros. #1 J. V. Gorden. D&A 7-31-51 TD 2384' Devonian ls., top 2351' Spd. 7-6-49 WF.

14N, 3W, Buckhart Twp.
11, NW NW NW. Goad et al #1 Garvey. D&A 7-24-51 TD 1912' Silurian ls., top 1859' Spd. 7-5-51 WN (Edinburg Pool).

15N, 2W, Mt. Auburn Twp.
11, SW SE NE. D. Baines #1 Bielsmith. D&A 7-24-51 TD 1970' Silurian ls., top 1841' Spd. 7-5-51 WN (Mt. Auburn Pool).

CLARK COUNTY
9N, 13W, Orange Twp. #1 Van Fleet
22, SW NW NE. G. S. Jackman. Drlg. 1420' 7-31-51 Spd. 7-5-51 WF.

10N, 14W, Casey Twp.
9, NW NE SW. J. L. Pinkston #1 Cole. D&A 7-3-51 TD 755' Pennsylvanian ss., top 380' Spd. 11-9-50 Respd. 3-20-51 WN (Casey Pool).

13, NW SW SE. F. A. Bridge #1 G. R. Gallatin. D&A 7-31-51 TD 1627' Devonian ls., top 1593' Spd. 6-1-51 Shot 92 qts. Acidized 500 gals. Casey Pool.

22, 528' from S. line, 330' from W. line, NW NE. K. N. Chalfont #1 J. Y. Smith. D&A 7-31-51 TD 695' Ste. Genevieve ls., top 650' Spd. 7-18-51 Casey Pool.

11N, 10W, Wabash Twp.
17, SE SW NE. W. W. Dayton #1 E. Smith - F. Cole. D&A 7-3-51 TD 2143' Devonian ls., top 2089' Spd. 6-23-51 WN (Weaver Pool).

29, 330' from S. line, 600' from W. line, SW NW. W. W. Dayton #2 Hughes. Comp. 7-31-51 TD 3053' IP 50 BOP & 20 BW Devonian ls., top 2023' Spd. 7-3-51 Acidized 3000 gals. Weaver Pool.

CLARK COUNTY (Continued)

11N, 10W, Wabash Twp.

30, SE NW NE. W. W. Dayton #2 F. Cole. Comp. 7-31-51 TD 2062' IP 45 BOP Devonian ls., top 2034' Spd. 7-8-51 Acidized 500 gals. Weaver Pool.

11N, 13W, Dolson Twp.

3, 990' from N. line, 395' from W. line, NW NE. R. C. O'Hair #2 Griffith. D&A 7-3-51 TD 941' Pennsylvanian ss., top 912' Spd. 12-27-50 WF.

CLAY COUNTY

2N, 5E, Xenia Twp.

4, NW SW NW. George & Wrather #1 E. O. Hancock Comm. D&A 7-10-51 TD 3037' Ste. Genevieve ls., top 2882' Spd. 6-27-51 WN (Xenia Pool).

11, SE NW SE. W. W. Dayton #1 G. G. Campbell. Comp. 7-17-51 TD 2535' Cypress ss., top 2505' IP 45 BOP & 24 BW Spd. 6-6-51 Shot 25 qts. DISCOVERY WELL OF XENIA EAST POOL.

11, NE NW NE. W. W. Dayton #1 V. Woomer. LOC 7-31-51 WN (Kenner South Pool).

2N, 6E, Harter Twp.

4, NE NW NW. Aurora Gas Co. #1 Melvin. MIRT 7-31-51 WN (Flora South Pool).

2N, 7E, Stanford Twp.

9, NE NW NE. Ashland & O'Niel #1 Wm. Stanford. D&A 7-31-51 TD 3129' Ste. Genevieve ls., top 3014' Spd. 7-17-51 WN (Clay City West Pool).

3N, 5E, Songer Twp.

13, NE NE NE. W. Duncan #1 Nellie Golden. D&A (SO) 7-10-51 TD 2948' Ste. Genevieve ls., top 2866' Spd. 6-30-51 Kenner North Pool.

35, NW SE NW. George & Wrather #1 R. Builes. D&A 7-17-51 TD 3047' St. Louis ls., top 3034' Spd. 7-5-51 WN (Kenner Pool).

3N, 6E, Harter Twp.

7, 380' from S. line, 330' from W. line, SW SW. Nat'l. Assoc. Pet. #1 N. Spiker-Sefton Comm. "A". Comp. 7-31-51 TD 2897' McClosky ls. IP 297 BOP Spd. 5-30-51 Acidized 500 gals. DISCOVERY WELL OF OSKALOOSA EAST POOL.

15, NE NE NW. D. H. Bolin #1 R. L. Smith. D&A 7-24-51 TD 3060' Ste. Genevieve ls., top 2927' Spd. 7-4-51 WN (Kenner North Pool).

21, SE SE SW. D. H. Bolin #1 Bogan. LOC 7-31-51 WN (Kenner North Pool).

3N, 7E, Stanford Twp.

26, NE NW SW. Ashland & A. G. Becker #1 O. Lee. Drlg. 2762' 7-31-51 Spd. 7-24-51 WN (Stanford Pool).

36, NE NE NW. C. E. Skiles #1 E. Moseley. D&A 7-3-51 TD 3144' Ste. Genevieve ls., top 3058' Spd. 6-20-51 WN (Stanford Pool).

4N, 5E, Oskaloosa Twp.

15, SW SW SW. Floyd & Henson #1 J. V. Dillman. D&A 7-31-51 TD 2756' Ste. Genevieve ls., top 2622' Spd. 7-16-51 WN (Iola South Pool).

CLAY COUNTY (Continued)

4N, 6E, Louisville Twp.

36, SE SE NW. D. H. Bolin #1 M. L. Jones. D&A 7-31-51 TD 3093' Ste. Genevieve ls., top 2994' Spd. 7-18-51 WF.

4N, 7E, Hoosier Twp.

11, NE SE NE. J. M. Zanetis #1 Phillips et al. D&A 7-10-51 TD 2980' Ste. Genevieve ls., top 2899' Spd. 6-26-51 Sailor Springs Cons. Pool.

4N, 8E, Pixley Twp.

3, NE SW NE. W. E. Witt #1 R. Kuenstler. TD 3115' 7-31-51 Spd. 7-20-51 WN (Ingraham Pool).

4, SW SE SW. Skiles Oil Corp. #2 Hinterscher-Kessler Comm. Comp. 7-17-51 IP 43 BOP TD 3017' Rosiclare ls., top 3008' Spd. 5-16-51 Acidized 3000 gals. Ingraham Pool.

17, SE NE NE. J. N. Hockman #1 Crackel. D&A 7-31-51 TD 3126' Ste. Genevieve ls., top 2988' Spd. 7-14-51 Sailor Springs North Pool.

22, NE NE SE. George & Wrather #1 C. West et al. D&A 7-24-51 TD 3130' Ste. Genevieve ls., top 3000' Spd. 7-11-51 WN (Passport Pool).

31, 330' from W. line, 550' from S. line, SE NE. Cullum & Lawhead #1 B. Tolbert. D&A 7-3-51 TD 2362' Tar Springs ss., top 2355' Spd. 5-17-51 Sailor Springs Central Pool.

5N, 6E, Blair Twp.

12, SW SW SW. Perrine & Perrine #1 Stortzum. Drlg. 2050' 7-31-51 Spd. 5-2-51 WN (Hord Pool).

25, SW NE SW. Schulman Bros. - Ashland #1 M. Jones. D&A 7-10-51 TD 2901' Ste. Genevieve ls., top 2810' Spd. 6-27-51 WN (Toliver East Pool).

26, NE SW SW. Webster & Shirk #1 Roberts. Tstg. 7-31-51 Spd. 6-1-51 WN (Toliver Pool).

5N, 8E, Pixley Twp.

31, SE SE SE. J. F. Balderson #1 Lewis. LOC 7-31-51 WN (Sailor Springs Cons. Pool).

CLINTON COUNTY

1N, 1W, Brookside Twp.

18, SE SE NE. Oil Management Inc. #1 Dedier. D&A 7-10-51 TD 2958' Devonian ls., top 2880' Spd. 6-23-51 WF.

1N, 2W, Lake Twp.

6, 330' from S. line, 330' from W. line, N½. Mark Twain #1 DuComb. D&A (SO) 7-3-51 TD 2610' Silurian ls., top 2594' Spd. 5-9-51 Acidized 250 gals. WF.

7, 426' from S. line, 330' from E. line, SE NE. H. R. Lippitt & J. F. Dunnill #1 M.C. Berry D&A 7-31-51 TD 2686' Devonian ls., top 2642' Spd. 7-7-51 WN (Posey Pool).

17, 330' from N. line, 400' from E. line, NE. J. W. Everhart & Ashland #1 Twenhoefel. D&A 7-10-51 TD 2729' Silurian ls., top 2697' Spd. 6-19-51 Posey Pool.

CLINTON COUNTY (Continued)

2N, 3W, Wade Twp.

5, NW SE NW. J. F. Dunnill & Duncan #1 M. & B. Hilmes. Drlg. 7-31-51 Spd. 3-31-51 WN (Frogtown North Pool).

6, NE NE SE. L. L. Benoist #1 W. Zinschlag. D&A 7-24-51 TD 2435' Devonian ls., top 2420' Spd. 4-29-51 WN (Frogtown North Pool).

10, NE NW NE. Ash Drlg. Co. #1 Hempen. Comp. 7-3-51 TD 1051' IP 10 BOP & 60 BW. Cypress ss., top 1012' Spd. 6-6-51 Carlyle Pool.

22, 990' from N. line, 1040' from W. line, NW SE. A. Schiermann #1 Ackmann. D&A 7-10-51 TD 1368' Ste. Genevieve ls., top 1355' Spd. 6-24-51 WN (Carlyle Pool).

3N, 1W, East Fork Twp.

4, NE SW SE. LaGrange Pet. Co. #1 H. Huffman. D&A 7-3-51 TD 2977' Devonian ls., top 2834' Spd. 6-14-51 WF.

27, SW NE SW. C. T. Smith #2 Yantis Hrs. D&A 7-3-51 TD 2946' Devonian ls., top 2804' Spd. 6-15-51 WF.

33, SE SE SW. H. F. Robison et al #1 H. Wiedle. D&A 7-10-51 TD 1431' Ste. Genevieve ls., top 1422' Spd. 7-5-51 WF.

3N, 2W, Irishtown Twp.

21, NW SE NW. E. A. Obering #1 Baum. D&A 7-24-51 TD 1464' Ste. Genevieve ls., top 1316' Spd. 7-13-51 WN (Keyesport Pool).

3N, 3W, Wheatfield Twp.

10, SE NE SE. A. Wilson #1 E. Hediger. TD 1093' 7-31-51 Spd. 6-22-51 WN (Beaver Creek South Pool).

31, 330' from N. line, 330' from W. line, S½ SW Fract. Sec. McBride, Inc. #6 L. Schroeder. Comp. 7-3-51 IP 106 BOP TD 2456' PB 1225' St. Louis ls., top 1204' Spd. 5-28-51 Frogtown North Pool.

3N, 4W, St. Rose Twp.

17, SW SW NE. J. W. Rudy #1 J. F. Fischer. D&A 7-10-51 TD 1136' St. Louis ls., top 1130' Spd. 7-3-51 WF.

35, SE NE SE. E. J. Goldschmidt #1 Mahlandt-Berg Comm. D&A 7-10-51 TD 2298' Silurian ls., top 2283' Spd. 6-29-51 WN (Frogtown North Pool).

36, 670' from S. line, 660' from W. line, SW. E. F. Jones #1 Hummert. D&A 7-3-51 TD 2330' Devonian ls., top 2290' Spd. 6-23-51 WN (Frogtown North Pool).

COLES COUNTY

13N, 9E, Seven Hickory Twp.

34, NE SW SE. Sam J. Burkitt #1 Patton. D&A 7-24-51 TD 600' WF. Spd. 7-17-51

13N, 10E, East Oakland Twp.

1, NW SW NE. E. Zink #1 Mapes. LOC 7-31-51 WF.

CRAWFORD COUNTY

6N, 13W, Martin Twp.

23, SW SW NE. Ryan Oil Co. #1 M. Martin. Temp. Abd. 7-31-51 TD 1005' Pennsylvanian ss., top 917' Spd. 7-19-51 Main Pool.

25, NE SW SW. Redhead Oil Prod. #2 Inboden. Comp. 7-24-51 IP 5 BOP TD 929' Pennsylvanian ss., top 810' Spd. 7-3-51 Shot 70 qts. Main Pool.

26, SW SE NW. Kewanee Oil Co. #39 J. H. Wright. Comp. 7-24-51 IP 3 BOP TD 968' Pennsylvanian ss., top 854' Spd. 6-26-51 Shot 40 qts. Main Pool.

26, NE SE SE. Redhead Oil Prod. Co. #38 Ducommon. Comp. 7-10-51 IP 10 BOP TD 935' Pennsylvanian ss., top 817' Spd. 6-14-51 Shot 40 qts. Main Pool.

7N, 11W, Lamotte Twp.

29, 380' from N. line, 330' from E. line, NW NE. F. E. Turner #1 W. E. Apple et al. SD 975' 7-31-51 Spd. 11-2-50 WF.

7N, 12W, Robinson Twp.

19, SE SE SW. J. M. Zanetis #1 C. H. Conover. D&A 7-31-51 TD 1854' Salem ls., top 1824' Spd. 7-16-51 Main Pool.

20, 626' from N. line, 950' from E. line, NE SW. Allspach & Hubbard #1 Morrison. Comp. 7-17-51 IP 2 BOP TD 1045' PB 973' Pennsylvanian ss., top 945' Spd. 6-30-51 Shot 40 qts. Main Pool.

7N, 13W, Oblong Twp.

9, C E½ NE NW. G. S. Hammonds #1 Grogan. D&A 7-24-51 TD 1039' Pennsylvanian ss., top 974' Spd. 6-28-51 Shot 65 qts. Main Pool.

8N, 12W, Prairie Twp.

29, NW SW SW. C. A. Baldwin #1 J. Decker. Comp. 7-3-51 IP 5 BOP TD 1000 gals. Pennsylvanian ss., top 976' Spd. 6-4-51 Shot 40 qts. Main Pool.

30, 180' from S. line, 330' from E. line, NE SE. C. A. Baldwin #1 M. Mathias. Comp. 7-31-51 IP 4 BOP TD 985' Pennsylvanian ss., top 963' Spd. 7-7-51 Shot 40 qts. Main Pool.

8N, 13W, Licking Twp.

28, 1320' from N. line, 660' from W. line, NE. Lowery & Able #1 Finney. D&A 7-24-51 TD 1103' Pennsylvanian ss., top 860' Spd. 7-16-51 WF.

CUMBERLAND COUNTY

9N, 7E, Spring Point Twp.

34, SE SW NW. R. E. McDowell #1 P. L. Will. D&A 7-24-51 TD 2585' Ste. Genevieve ls., top 2461' Spd. 7-16-51 WF.

10N, 10E, Union Twp.

24, N½ NE NW. Collins Bros. #1 H. Shore Comm. D&A 7-24-51 TD 580' Pennsylvanian ss., top 515' Spd. 7-2-51 Siggins Pool.

DEWITT COUNTY

19N, 4E, Nixon Twp.

11, SE NW NW. J. S. Young, Jr. #1 Roy Shinneman. LOC 7-31-51 WF.

EDGAR COUNTY

12N, 11W, Elbridge Twp.
1, 330' from N. line, 380' from W. line, NW. Nat'l. Assoc. Pet. Co. & Continental #7-A Mason-Cockcroft et al Comm. Comp. 7-10-51 IP 13 BOP & 400 BW TD 797' Pennsylvanian ss., top 775' Spd. 6-7-51 Shot 30 qts. Elbridge Pool.

12N, 12W, Grandview Twp.
5, SW NW NW. E. Paul Spicer #1 Glen Allen. LOC 7-31-51 WF.

12N, 14W, Kansas Twp.
13, 550' from S. line, 330' from W. line, SE NW. Wm. A. Fullenkamp #5 Daisy Baber. Temp. Abd. 7-10-51 TD 554' Pennsylvanian ss., top 235' Spd. 6-17-50 WN (Inclose Pool).

13N, 13W, Kansas Twp.
6, NW SW SW. Frank Henigman #1 Lauher. SD 324' 7-31-51 Spd. 5-22-51 WF.

14N, 13W, Embarrass Twp.
33, NE NE SW. Frank Henigman #1 Otto Davis. POP 7-31-51 Spd. 7-4-51 WN (Dudley Pool).

14N, 14W, Embarrass Twp.
13, S½ SW NE. Walter W. Henigman #1 Harvey Six. LOC 7-31-51 WN (Warrenton-Borton Pool).

13, SE SW NW. Walter W. Henigman #2 Harvey Six. Drlg. 150' 7-31-51 Spd. 6-30-51 WN (Warrenton-Borton Pool).

13, 330' from N. line, 0' from E. line, NW SE. Walter Henigman #1 Carolyn Thompson. D&A 7-31-51 TD 372' Mississippian ls., top 320' Spd. 7-17-51 Warrenton-Borton Pool.

EDWARDS COUNTY

1N, 10E, Shelby Twp.
13, NW SW NE. Burr Lambert #1 N. D. Betebenner. Comp. 7-3-51 IP 21 BOP TD 2437' Waltersburg ss., top 2429' Spd. 6-7-51 Shot 20 qts. Maplegrove East Pool.

30, NE SE NW. Bump Oil #1 T. D. Young et al. LOC 7-31-51 WN (Bennington South Pool).

2N, 14W, Salem Twp.
31, 330' from S. line, 0' from W. line, NW NE. H. Graham #2 R. A. Gray. Comp. 7-24-51 IP 30 BOP & 2 BW TD 3176' McClosky ls., top 3146' Spd. 6-21-51 Acidized 5000 gals. Parkersburg Cons. Pool.

1S, 10E, Shelby Twp.
10, NE NE SE. Stanford Oil Co. #1 E. Reid. LOC 7-31-51 WF.

1S, 10E, Albion Twp.
27, SW SW NW. Aurora Gas #1 Mason-Ill. Bankers Life. D&A 7-24-51 TD 3437' Ste. Genevieve ls., top 3300' Spd. 7-9-51 WF.

1S, 10E, Ellery Twp.
32, NE NW SW. G. C. Schoonmaker #1 R. J. Bunting. LOC 7-31-51 WN (Ellery North Pool).

EDWARDS COUNTY (Continued)

1S, 14W, Bone Gap Twp.

18, NW NW SW. Gallagher #1 L. G. Smith. MIST 7-31-51 Spd. 7-6-51 WN (Bone Gap Pool).

2S, 14W, French Creek Twp.

20, SE SW NW. Harris-Woofter Drlg. #1 L. E. Cowling. D&A 7-3-51 TD 3099' Ste. Genevieve ls., top 3051' Spd. 6-1-51 Albion East Pool.

3S, 10E, Dixon Twp.

2, SW NW SE. Calvert Drlg. - Duncan #3 Millar. Comp. 7-10-51 IP 65 BOP TD 1965' Biehl ss., top 1955' Spd. 6-13-51 Shot 40 qts. Albion Consol. Pool.

2, NW SW SE. Ill. Mid Continent & W. Duncan #2 W. R. Baker "B". Comp. 7-24-51 IP 67 BOP & 2 BW TD 2005' Biehl ss., top 1983' Spd. 6-21-51 Shot 40 qts. Albion Cons. Pool.

14, N½ SE SW. Calvert Drlg. Co. #1 N. Judge. D&A (SO) 7-3-51 TD 3239' Ste. Genevieve ls., top 3140' Spd. 6-16-51 Albion Consol. Pool.

EFFINGHAM COUNTY

6N, 5E, Mason Twp.

10, NW SW NW. Texas #1 R. Sinnickson. LOC 7-31-51 WN (Mason Pool).

14, NW SE NE. H. Luttrell Trust #2 Martin. Drlg. 2531' 7-31-51 Spd. 7-19-51 WN (Mason Pool).

6N, 6E, Union Twp.

13, NW SW NE. W. W. Toler #1 J. L. Ellis. D&A 7-24-51 TD 2900' Ste. Genevieve ls., top 2729' Spd. 7-5-51 WN (Eberle Pool).

36, SW NE SE. Crawford Drlg. Co. #1 Mellendorf. D&A 7-3-51 TD 2900' Ste. Genevieve ls., top 2766' Spd. 6-15-51 Sailor Springs Cons. Pool.

8N, 4E, Moccasin Twp.

6, NW SW SW. A. Doty #2 W. W. Doty. Comp. 7-10-51 IP 8 BOP & 8 BW TD 1525' Cypress ss., top 1515' Spd. 6-14-51 Shot 10 qts. Louden Pool.

14, NW NW SE. M. Smith #1 Dammerman. D&A 7-3-51 TD 2158' Ste. Genevieve ls., top 2111' Spd. 6-21-51 WF.

19, SW SW NE. Night Owl Drlg. Co. #1 C. Newburn. D&A 7-17-51 TD 1585' Cypress ss., top 1574' Spd. 5-26-51 Shot 10 qts. Louden Pool.

8N, 7E, St. Francis Twp.

33, NW SW SW. Stanford Oil Co. #1 H. J. Mette. D&A 7-31-51 TD 2720' Ste. Genevieve ls., top 2571' Spd. 7-22-51 Evers Pool.

FAYETTE COUNTY

4N, 1W, Seminary Twp.

4, SE SE SW. C. J. Simpson Drlg. Co. #1 E. Wade. D&A 7-24-51 TD 1604' Ste. Genevieve ls., top 1484' Spd. 5-26-51 WN (Patoka West Pool).

4, 430' from N. line, 330' from E. line, NW NE. C. J. Simpson #1 Wade. LOC 7-31-51 WN (Patoka West Pool).

FAYETTE COUNTY (Continued)

4N, 1W, Seminary Twp.

8, NW NE SW. C. J. Simpson Drlg. Co. #1 R. G. Sapp. D&A 7-31-51 TD 1522' Ste. Genevieve ls., top 1472' Spd. 5-22-51 WN (Patoka West Pool).

4N, 1W, Pope Twp.

10, 165' from S. line, 330' from W. line, SE NW. F. L. Strickland #2 Cooper. D&A 7-24-51 TD 1388' Bethel ss., top 1380' Spd. 6-27-51 Patoka West Pool.

24, NW NW NE. Texas #1 T. R. Dwyer. Drlg. 1365' 7-31-51 Spd. 7-27-51 WF.

34, NW NE SE. C. J. Simpson et al #1 Cain. D&A 7-3-51 TD 1179' Glen Dean ls., top 1148' Spd. 6-25-51 WF.

5N, 1E, Kaskaskia Twp.

28, SW NW NW. F. Strickland #1 W. Hall. D&A 7-24-51 TD 3097' Devonian ls., top 3020' Spd. 6-27-51 WF.

5N, 3E, Lone Grove Twp.

30, NW SE NE. T. M. Conrey & Stanford Oil #1 C. Lotz. D&A 7-24-51 TD 2160' Ste. Genevieve ls., top 2064' Spd. 7-5-51 St. Paul Pool.

5N, 4E, Laclede Twp.

2, SW SE SW. D. H. Bolin #1 Nobbe. RURT 7-31-51 WF.

20, NW NE NE. Nat'l. Assoc. Pet. #1 C. Bergman "A". D&A 7-24-51 TD 2410' Ste. Genevieve ls., top 2397' Spd. 4-20-51 WN (Laclede Pool).

7N, 3E, Avena Twp.

32, SW NE NW. Jarvis Bros. & Marcell #18 J. Homan "B". D&A 7-17-51 TD 1681' Cypress ss., top 1594' Spd. 7-7-51 Louden Pool.

8N, 1E, Ramsey Twp.

5, 2310' from S. line, 990' from W. line, SW. Ohio Oil Co. #1 S. E. Stokes, Jr. D&A 7-31-51 TD 1678' Ste. Genevieve ls., top 1670' Spd. 7-18-51 WF.

8N, 3E, Loudon Twp.

5, 330' from N. line, 1120' from E. line, SE NW. Nation Oil Co. #1 L. Wills. Drlg. 1722' 7-31-51 Spd. 7-26-51 WF.

24, NW SW SE. W. L. Belden #1 Oliver Comm. Comp. 7-31-51 IP 64 BOP TD 1624' PB 1578' Cypress ss., top 1538' Spd. 7-11-51 Shot 60 qts. Louden Pool.

24, NE SW SE. W. L. Belden #3 Oliver Comm. D&A 7-24-51 TD 1593' Cypress ss., top 1552' Spd. 7-18-51 Louden Pool.

8N, 1W, South Hurricane Twp.

24, SW SE NW. C. J. Simpson #1 Waststom. Drlg. 1410' 7-31-51 Spd. 7-27-51 WF.

27, SW SW NE. C. J. Simpson #1 Toberman. LOC 7-31-51 WF.

9N, 1E, Ramsey Twp.

22, 330' from S. line, 523' from E. line, NW. F. L. Runyon #1 G. B. Brown. D&a 7-31-51 TD 1775' Ste. Genevieve ls., top 1750' Spd. 7-15-51 WF.

FRANKLIN COUNTY

5S, 1E, Goode Twp.

36, 455' from N. line, 330' from W. line, SW SE. P. Mosebach #1 Valier Coal Co. D&A 7-17-51 TD 2810' Ste. Genevieve ls., top 2669' Spd. 6-29-51 WN (Sesser Pool).

5S, 3E, Ewing Twp.

2, SW SE SW. George & Wrather #1 Marshall-Clark Comm. LOC 7-31-51 WN (Ewing Pool).

18, 180' from N. line, 330' from E. line, NE SE. H. S. Graham #1 N. E. Wilcox. D&A 7-17-51 TD 2967' St. Louis ls., top 2950' Spd. 7-3-51 WN (Whittington Pool).

29, SW SW NE. George & Wrather & Aurora #5 Jones. D&A 7-3-51 TD 2575' Cypress ss., top 2562' Spd. 6-15-51 Whittington Pool.

6S, 1E, Tyrone Twp.

11, 229' from S. line, 330' from E. line, NE NE. C. E. Brehm #1 Valier Coal Co. Drlg. 800' 7-31-51 Spd. 7-28-51 WN (Sesser Pool).

14, 330' from S. line, 600' from W. line, SW NE. Bump Oil Co. #1-A Epperson. D&A 7-3-51 TD 2830' Ste. Genevieve ls., top 2704' Spd. 6-19-51 WN (Christopher Pool).

6S, 4E, Eastern Twp.

21, 100' from N. line, 460' from W. line, NW. Taylor & Schumacher #9 U. S. Coal & Coke. Comp. 7-3-51 IP 25 BOP & 8 BW TD 3201' PB 3160' McClosky ls., top 3142' Spd. 5-23-51 Acidized 4000 gals. Akin West Pool.

7S, 4E, Cave Twp.

26, NE NE SE. Wiser Oil Co. #1 C. F. Downen. Drlg. 3210' 7-31-51 Spd. 7-19-51 WN (Thompsonville Pool).

GALLATIN COUNTY

7S, 8E, Omaha Twp.

32, 330' from N. line, 397' from E. line, NW SE. J. D. Turner #2 S. Bruce. D&A 7-31-51 TD 1772' Palestine ss., top 1761' Spd. 7-19-51 Omaha Pool.

7S, 10E, New Haven Twp.

27, NW SW NW. Coy Oil #1 A. Barr. D&A (SO) 7-17-51 TD 2764' Ste. Genevieve ls. top 2743' Spd. 6-28-51 Inman East Cons. Pool.

28, 330' from S. line, 1710' from W. line, NE. Coy Oil Co. #1 H. C. Ford. Comp. 7-3-51 IP 20 BOP TD 2112' Waltersburg ss., top 2097' Spd. 6-10-51 Shot 60 qts. EXTENSION TO INMAN EAST CONS. POOL.

8S, 8E, North Fork Twp.

25, NW NW SE. C. E. Skiles Oil Corp. #1 M. C. Bauer. D&A 7-10-51 TD 2492' Cypress ss., top 2455' Spd. 6-25-51 WN (Ridgway Pool).

8S, 9E, Ridgway Twp.

2, SW SE SE. Continental Drlg. #2 J. L. Downen. Comp. 7-17-51 TD 2527' Cypress ss., top 2510' Spd. 5-11-51 Shot 19 qts. Inman West Cons. Pool.

GALLATIN COUNTY (Continued)

8S, 9E, Ridgway Twp.

12, SE NE NW. Cherry & Kidd #4 Williams. Comp. 7-10-51 IP 20 BOP TD 3001' PB 2908' McClosky ls., top 2905' Spd. 5-28-51 Acidized 3000 gals. Inman West Cons. Pool.

15, NE NW NE. Farrel & Ripley #2 Rister. Comp. 7-3-51 IP 44 BOP TD 2191' Tar Springs ss., top 2182' Spd. 5-28-51 Shot 20 qts. Inman West Cons. Pool.

26, SW SE NE. H. E. Howard et al #2 A. Maloney. Comp. 7-31-51 IP 100 BOP & 75 BW TD 2815' PB 2484' Tar Springs & Cypress ss. Spd. 6-20-51 Shot 50 qts. Inman West Cons. Pool.

8S, 10E, New Haven Twp.

4, SE NW SW. Carter Oil #1 G. T. Murphy. Comp. 7-31-51 IP 28 BOP & 30 BW TD 2938' PB 2475' Cypress ss., top 2446' Spd. 6-8-51 Shot 100 qts. Inman East Cons. Pool.

4, 1450' from N. line, 330' from E. line, NW. J. L. Crawford #2 Patterson. D&A (SO) 7-3-51 TD 3832' Ste. Genevieve ls., top 2771' Spd. 10-21-50 Acidized 4000 gals. Inman East Cons. Pool.

28, NW NE NE. Carter #4 G. A. Pielemeier. D&A (SO) 7-10-51 TD 2926' Ste. Genevieve ls., top 2773' Spd. 6-15-51 Inman East Cons. Pool.

9S, 8E, Equality Twp.

32, SE SE NW. Pure Oil #1 B. Atherton. Drlg. 1356' 7-31-51 Spd. 7-17-51 WF.

GREENE COUNTY

10N, 10W, Rock Bridge Twp.

17, NE NE NW. R. V. Henderson #1 M. C. Kirmack. Drlg. 1190' 7-31-51 Spd. 4-21-51 WF.

HAMILTON COUNTY

3S, 5E, Dahlgren Twp.

29, SW SW SW. Cherry & Beebe #1 F. Degenhart. D&A 7-24-51 TD 3350' Ste. Genevieve ls., top 3205' Spd. 7-13-51 WN (Dahlgren Pool).

3S, 7E, Crouch Twp.

30, NE SW NE. Carter #2 G. Johnson. Comp. 7-24-51 IP 47 BOP & 52 BW TD 3466' PB 3408' McClosky ls., top 3401' Spd. 4-20-51 Shot 10 qts. Acidized 3000 gals. Aden South Pool.

4S, 6E, Crouch Twp.

18, NW SE SE. Nation Oil Co. #1 Bond. D&A 7-24-51 TD 3495' Ste. Genevieve ls., top 3365' Spd. 7-16-51 WF.

4S, 6E, South Crouch Twp.

22, NE SE NE. Kingwood Oil Co. #1 F. Nance. D&A 7-24-51 TD 3586' Ste. Genevieve ls., top 3445' Spd. 7-6-51 WF.

25, NE NW SW. C. E. Brehm #1 Gibbs. D&A 7-17-51 TD 3457' Aux Vases ss., top 3413' Spd. 7-4-51 WF.

30, NW NW NE. Nation Oil Co. #1 Bond "A". LOC 7-31-51 WF.

HAMILTON COUNTY (Continued)

4S, 7E, Beaver Creek Twp.

15, SW SE NW. C. E. Brehm #4 Sefried-Hunt. Comp. 7-10-51 IP 60 BOP TD 3300' PB 3290' Aux Vases ss., top 3276' Spd. 6-6-51 Bungay Cons. Pool.

15, SE NE SE. Magnolia #4 Hays. Comp. 7-10-51 IP 187 BOP & 9 BW TD 3309' Aux Vases ss., top 3295' Spd. 6-1-51 Shot 40 qts. Bungay Cons. Pool.

15, SW SE SE. Magnolia #5 Hays. Comp. 7-31-51 IP 19 BOP & 2 BW TD 3303' Aux Vases ss., top 3287' Shot 80 qts. Spd. 6-16-51 Bungay Consol. Pool.

18, SE NE NW. Ben Nation #2 Patton. Comp. 7-3-51 IP 35 BOP & 50 BW TD 3436' McClosky ls., top 3398' Spd. 5-17-51 Acidized 5000 gals. Blairsville West Pool.

18, NW SW NE. G. C. Schoonmaker et al #1 A. B. Redmon. Comp. 7-31-51 IP 40 BOP & 35 BW TD 3452' PB 3412' Rosiclare & McClosky ls. Spd. 5-23-51 Blairsville West Pool.

19, SW SW NE. Nation Oil #1 Clark. Drlg. 3395' 7-31-51 Spd. 7-23-51 WN (Bungay Cons. Pool).

5S, 6E, McLeansboro Twp.

4, SW NW SW. A. J. Slagter #1 Dickson. D&A 7-24-51 TD 3589' Ste. Genevieve ls., top 3406' Spd. 7-7-51 WF.

21, SW SE NE. R. Sweet et al #1 Wright. D&A (SO) 7-3-51 TD 3260' Ste. Genevieve ls., top 3231' Spd. 6-8-51 WN (Dale-Hoodville Cons. Pool).

5S, 7E, Crook Twp.

26, SE SE NW. Johnson Drlg. Co. #1 C. Duncan. D&A 7-31-51 TD 3495' Ste. Genevieve ls., top 3352' Spd. 7-10-51 WF.

32, SW NW NE. Mark Twain Oil Co. #1 Niksch. LOC 7-31-51 WN (Hoodville East Pool)

6S, 5E, Flannigan Twp.

16, NE SE SE. Shulman Bros. #1 Ritchason. LOC 7-31-51 WN (Rural Hill Pool).

21, NE NE NW. A. Sturm & Son #1 Redfern. LOC 7-31-51 WN (Rural Hill Pool).

24, SE NW SE. Magnolia Pet. #4 Hamilton-McFarland Unit. Comp. 7-31-51 IP 96 BOP TD 3140' Aux Vases ss., top 3109' Spd. 6-8-51 Shot 75 qts. Rural Hill Pool

24, SE NE SE. C. Pearson #2 Barker. Comp. 7-3-51 IP 12 BOP & 10 BW TD 3238' PB 3150' Aux Vases ss., top 3120' Spd. 5-10-51 Shot 50 qts. Acidized 100 gals. Rural Hill Pool.

25, SW SW SW. D. Hopkins #3 M. C. Moore. D&A (SO) 7-3-51 TD 3343' Ste. Genevieve ls., top 3233' Spd. 6-8-51 Rural Hill Pool.

27, NE SE SW. Ryan & Sharp #1 L. Carrell. D&A (CDU)*** 7-31-51 Spd. 7-11-51 WN (Rural Hill Pool).

*** Completion data unreported; will be given when available; not included in total completions for month.

HAMILTON COUNTY (Continued)

6S, 6E, Twigg Twp.

2, SE NE SE. Carter #20 I. Hale. Comp. 7-10-51 IP 93 BOP & 34 BW TD 3295' Bethel ss., top 2959' Spd. 5-12-51 Shot 59 qts. Acidized 500 gals. PB 2977' Dale-Hoodville Cons. Pool.

2, SW SE SE. J. N. Hockman #4 A. B. Anderson. Comp. 7-24-51 IP 31 BOP & 60 BW TD 3086' PB 3050' Aux Vases ss., top 3044' Spd. 6-21-51 Dale-Hoodville Cons. Pool.

5, SW NE NE. C. E. Brehm #1 E. J. Allen. D&A 7-3-51 TD 3144' Aux Vases ss., top 3135' Spd. 6-20-51 Dale-Hoodville Cons. Pool.

8, SW SE SW. Moses & Stewart Oil Co. #1 A. Dial. Comp. 7-31-51 IP 75 BOP & 4 BW TD 3288' PB 3248' Lower Ohara ls., top 3142' Spd. 6-28-51 Rural Hill Pool.

11, 1004' from N. line, 330' from E. line, NE. Shell Oil #2 A. B. Anderson "A". Comp. 7-31-51 IP 54 BOP & 14 BW TD 3038' Bethel & Aux Vases ss. Spd. 5-24-51 Dale-Hoodville Cons. Pool.

12, NE NW NW. Shell Oil Co. #8 Rawls. Comp. 7-17-51 IP 116 BOF TD 3030' Aux Vases ss., top 3017' Spd. 6-12-51 Dale-Hoodville Cons. Pool.

20, SW SE NW. Carter Oil Co. #1 R. C. Harrison. D&A (SO) 7-17-51 TD 3337' Ste. Genevieve ls., top 3213' Spd. 6-5-51 WN (Rural Hill Pool).

20, SW NW NE. E. H. Kaufman #1 J. H. Johnson. RURT 7-31-51 WN (Rural Hill Pool)

33, NE SW SE. H. D. Atha #2 A. Davis. D&A 7-3-51 TD 3208' Aux Vases ss., top 3162' Spd. 6-12-51 Walpole Pool.

33, SE SE SW. H. D. Atha #1 Johnson Comm. D&A 7-17-51 TD 3219' Aux Vases ss., top 3210' Spd. 6-29-51 Walpole Pool.

33, SW SE SE. Oil Management #1 Gawltney. Comp. 7-3-51 IP 30 BOP TD 3181' PB 3176' Aux Vases ss., top 3154' Spd. 5-26-51 Shot 80 qts. Walpole Pool.

6S, 7E, Mayberry Twp.

21, NW NW SW. J. M. Miller et al #1 M. Mayberry. D&A (SO) 7-24-51 TD 3256' Ste. Genevieve ls., top 3122' Spd. 7-4-51 WN (Dale-Hoodville Cons. Pool).

27, NE NE SW. Carter Oil #1 J. Van Winkle. Drlg. 3284' 7-31-51 Spd. 7-18-51 WF.

7S, 5E, Flannigan Twp.

10, NW NE NE. George & Wrather & Aurora #1 I. C. Adkisson. D&A (SO) 7-24-51 TD 3395' Ste. Genevieve ls., top 3272' Spd. 6-25-51 WN (Rural Hill Pool).

18, SE NW NW. George & Wrather & W. Duncan #3 Droit "B". D&A 7-31-51 TD 3152' Aux Vases ss., top 3139' Spd. 7-18-51 Cantrell South Pool.

18, NE SW NW. George & Wrather & W. Duncan #1 C. A. Eason. Comp. 7-17-51 TD 3159' IP 250 BOP Aux Vases ss., top 3139' Spd. 6-10-51 Shot 40 qts. Cantrell South Pool.

HAMILTON COUNTY (Continued)

7S, 6E, South Twigg Twp.

8, NW NE SE. Dee Miller Drlg. Co. #1 H. E. Howard et al "A". D&A 7-3-51 TD 3340' Ste. Genevieve ls., top 3166' Spd. 6-15-51 Walpole South Pool.

8, NE SW NE. Dee Miller Drlg. Co. #2 H. Howard. D&A 7-31-51 TD 3344' Ste. Genevieve ls., top 3181' Spd. 7-14-51 Walpole South Pool.

9, SW SW NW. W. C. McBride #1 Howard. D&A 7-3-51 TD 3342' Ste. Genevieve ls., top 3189' Spd. 6-19-51 Walpole South Pool.

7S, 7E, Mayberry Twp.

11, NE NW SW. Ray Johnston Drlg. Co. #1 D. McMurtry Comm. LOC 7-31-51 WF.

JASPER COUNTY

5N, 9E, Small Wood Twp.

2, SE SE NW. W. E. Weidler #1 R. G. Buller. D&A 7-10-51 TD 3160' Ste. Genevieve ls., top 3017' Spd. 6-30-51 WN (Bogota South Pool).

16, S½ SE NE. Sun Drlg. Co. #1 W. E. Johnson. D&A 7-31-51 TD 3140' Ste. Genevieve ls., top 3070' Spd. 7-20-51 Wakefield Pool.

5N, 10E, Ste. Marie Twp.

24, SW SE NW. Calvert Drlg. #1 H. M. Crews. Comp. 7-17-51 IP 9 BOP TD 2994' Rosiclare ls., top 2939' Spd. 6-8-51 Acidized 2000 gals. Dundas East Pool.

7N, 11E, Hunt City Twp.

18, 330' from S. line, 330' from W. line, Fract. SW. J. M. Zanetis #1 L. Payne. Comp. 7-31-51 IP 18 BOP & 12 BW TD 2457' McClosky ls., top 2452' Spd. 7-7-51 Acidized 3000 gals. Hunt City South Pool.

JEFFERSON COUNTY

1S, 1E, Grand Prairie Twp.

20, NE SE NW. W. R. Kuykendall #1 C. Beadle. D&A 7-3-51 TD 2173' Aux Vases ss., top 2129' Spd. 6-19-51 WF.

1S, 3E, Fields Twp.

11, SE SW NW. Winmar Oil #1 B. Sneed. D&A 7-31-51 TD 2859' Ste. Genevieve ls., top 2717' Spd. 7-21-51 WN (Divide West Pool).

29, NE NE NE. Nat'l. Assoc. Pet. #1 Pfeiffer "A". Tstg. 7-31-51 Spd. 12-10-50 WN (Reservoir Pool).

2S, 2E, Shilo Twp.

23, SE SE SW. Collins Bros. #1 B. Rogers. D&A 7-10-51 TD 2775' Ste. Genevieve ls., top 2662' Spd. 8-2-50 WF.

2S, 3E, Mt. Vernon Twp.

11, SE SE NE. Don Baines #1 R. Taylor et al. D&A 7-3-51 TD 2980' Ste. Genevieve ls., top 2823' Spd. 6-10-51 Divide South Pool.

2S, 4E, Webber Twp.

14, NE NE SW. Texas Co. #1 B. E. Horrell. D&A 7-10-51 TD 3135' Ste. Genevieve ls., top 2980' Spd. 6-28-51 WN (Markham City North Pool).

LAWRENCE COUNTY

2N, 11W, Denison Twp.

10, 360' from N. line, 1005' from E. line, NE SW. J. E. Bauer #2-A Cowling-Brevort. Comp. 7-24-51 IP 30 BOP & 8 BW TD 1469' Hardinsburg ss., top 1459' Spd. 5-7-51 St. Francisville East Pool.

2N, 12W, Lukin Twp.

7, NE NE SE. Big Four & Hayes Drlg. #1 G. Martin. D&A (CDU) 7-31-51 Spd. 7-20-51. Ruark Pool.

7, SE NW NW. J. S. Young, Jr. #1 D. Bass. Drlg. 1160' 7-31-51 Spd. 7-2-51 WN (Ruark Pool).

2N, 12W, Denison Twp.

11, NE NW SE. Kendall Oil, Inc. #1 J. W. Breen et al. Comp. 7-3-51 IP 30 BOP & 10 BW TD 1230' Pennsylvanian ss., top 615' Spd. 4-27-51 Lawrence Pool.

2N, 13W, Lukin Twp.

30, NW NW NW. Noah Pet. Co. #1 R. A. Wolf. D&A 7-31-51 TD 2993' Ste. Genevieve ls., top 2850' Spd. 7-16-51 WN (Berryville Cons. Pool).

3N, 12W, Bridgeport Twp.

19, NE SW SW. Big Four & Hayes Drlg. #1 W. J. Heath. D&A 7-17-51 TD 2120' Ste. Genevieve ls., top 2030' Spd. 5-25-51 Lawrence Pool.

5N, 11W, Bond Twp.

29, SE NW SE. West Drlg. Co. #2 L. H. Ford et al. D&A (CDU) 7-31-51 Spd. 6-24-51 Birds Pool.

5N, 13W, Petty Twp.

25, 2640' from N. line, 660' from E. line, Sec. George & Wrather #1-B M. Smith. Comp. 7-31-51 IP 38 BOP TD 6-30-51 Bethel ss., top 1645' Spd. 6-30-51 Shot 30 qts. Lawrence Pool.

MACOUPIN COUNTY

8N, 8W, Hillyard Twp.

15, SW SW SE. M. Mazzarino #1 Snedeker. D&A 7-3-51 TD 470' Pennsylvanian ss., Spd. 6-9-51 WF.

9N, 7W, Brushy Mound Twp.

13, SE NW NE. J. D. Crittenden #1 E. R. Smith. TD 601' 7-31-51 Spd. 1-12-51 WF.

MADISON COUNTY

6N, 6W, Olive Twp.

17, SE SW NW. C. B. Crittenden #1 A. Hunicke. D&A 7-31-51 TD 600' Pennsylvanian ss., top 571' Spd. 7-14-51 Livingston Pool.

28, 330' from S. line, 340' from W. line, SW NE. C. Bassett #1 Renko. D&A 7-17-51 TD 560' Spd. 6-27-51 Livingston South Pool.

28, SE SE NE. A. R. Venuto #1 Renko. D&A 7-31-51 TD 580' Spd. 7-12-51 Livingston South Pool.

30, 760' from N. line, 800' from W. line, NE. Joe Kesl, Jr. #2-A W. Albrecht. Comp. 7-24-51 TD 548' IP 4½ BOP & 4½ BW Pennsylvanian ss., top 533' Spd. 6-21-51 Livingston Pool.

MADISON COUNTY (Continued)

6N, 6W, Olive Twp.

32, 1135' from S. line, 601' from W. line, SW NE. M. Freund et al #5 Linenbroker. D&A 7-24-51 TD 565' Spd. 7-19-51 WN (Livingston South Pool).

32, 50' from S. line, 680' from W. line, NW SW. Joseph Kesl #5 C. H. Wolfe. D&A 7-24-51 TD 558' Pennsylvanian ss., top 553' Spd. 7-17-51 WN (Livingston Pool).

36, 165' from N. line, 505' from E. line, NE NW. C. M. Fulkner #1 Ernst. SD 531' 7-31-51 Spd. 7-6-51 WF.

6N, 7W, Omphghent Twp.

15, 142' from S. line, 586' from W. line, SE SW. Klump #1 Kienle. TD 1600' 7-31-51 Spd. 7-30-51 WF.

MARION COUNTY

1N, 3E, Haines Twp.

11, SW SE NW. Atlas Drlg. Co. #1 E. Sawyer. Comp. 7-24-51 IP 152 BOP & 50 BW TD 2831' PB 2735' McClosky ls., top 2715' Spd. 6-23-51 Acidized 500 gals. DISCOVERY WELL OF EXCHANGE NORTH POOL.

11, NW SE SW. Atlas Drlg. Co. #1 E. Sawyer "A". D&A 7-31-51 TD 2815' Ste. Genevieve ls., top 2670' Spd. 7-21-51 Exchange North Pool.

11, NE SW NW. Atlas Drlg. Co. #1 Stonecipher-Sawyer Comm. D&A 7-24-51 TD 2778' Ste. Genevieve ls., top 2623' Spd. 7-11-51 Exchange North Pool.

2N, 2E, Salem Twp.

1, NE NE NW. C. Pearson #1 I. Stephen et al. D&A 7-17-51 TD 2392' Ste. Genevieve ls., top 2264' Spd. 6-24-51 WF.

2N, 3E, Stevenson Twp.

14, NW SW NW. Atlas Drlg. Co. #1 D. Ray. Drlg. 770' 7-31-51 Spd. 7-29-51 Wn (Exchange North Pool).

35, NW SE NW. D. E. Wollner #1 Edgeworth. Drlg. 815' 7-31-51 Spd. 7-29-51 WF.

4N, 1E, Patoka Twp.

28, 116' from S. line, 135' from W. line, NW SE. C. Bassett #1 Williams. D&A (SO) 7-17-51 TD 1446' Bethel ss., top 1437' Spd. 6-27-51 Shot 10 qts. Patoka Pool.

MONROE COUNTY

2S, 9W, Waterloo Twp.

20, NE SE NE. A. R. Venuto #1 T. Krestner. D&A 7-31-51 TD 1750' Pre-St. Peter ss. Spd. 1-5-51 WF.

MONTGOMERY COUNTY

7N, 5W, Walshville Twp.

8, SW SE NE. M. Mazzarino #1 H. Otto. D&A 7-10-51 TD 787' Ste. Genevieve ls., top 771' Spd. 5-29-51 WF.

10N, 1W, Audubon Twp.

18, NW NW SE. Ashland et al #1 R. S. German. Drlg. 1225' 7-31-51 Spd. 7-28-51 WF.

MONTGOMERY COUNTY (Continued)
10N, 1W, Audubon Twp.
24, NW NW SE. Collins Bros. #1 J. F. Mitchell. D&A (CDU) 7-31-51 Spd. 7-2-51 WF.

MORGAN COUNTY
15N, 9W, Jackson Twp.
8, 1604' from S. line, 1030' from E. line, NW. J. D. Crittenden, Sr. #1 Clyde Trafton. Fsg. 250' 7-31-51 Spd. 7-9-51 WF.

PIATT COUNTY
19N, 5E, Goose Creek Twp.
17, NW NW SW. R. E. McDowell #1 Richard H. Gantz. LOC 7-30-51 WF.

POPE COUNTY
13S, 5E, Washington Twp.
32, 50' N. of center, NE SE SE. L. F. Wilson #1 R. E. Okerson. Drlg. 1700' 7-31-51 Spd. 8-11-50 Respd. 10-27-50 WF.

PULASKI COUNTY
16S, 1W, Mounds Twp.
17, 335' from S. line, 466' from W. line, NE SE. Cache Oil Co. #1 G. Moses. Drlg. 1740' 7-31-51 Spd. 9-30-50 WF.

RICHLAND COUNTY
2N, 9E, Decker Twp.
16, NW SE NW. C. S. Higgins #1 J. McCleary. D&A 7-24-51 TD 3205' Ste. Geneveive ls., top 3080' Spd. 7-13-51 WF.

18, 990' from S. line, 1040' from E. line, NE. Calvert Drlg. et al #1 F. Hood. D&A 7-3-51 TD 3093' Ste. Genevieve ls., top 3007' Spd. 5-29-51 Respd. 6-22-51 WN (Schnell Pool).

2N, 10E, Madison Twp.
3, S½ NE SW. D. Baines #1 Myers. D&A 7-24-51 TD 3335' Ste. Genevieve ls., top 3250' Spd. 7-11-51 Calhoun Central Pool.

2N, 14W, Bonpas Twp.
1, SE SW SE. F. Ellison #1 Williams. LOC 7-31-51 WF.

4, 460' from S. line, 330' from E. line, Sec. Calvert Drlg. Co. #1 Boley Unit. D&A (SO) 7-3-51 TD 3158' Ste. Genevieve ls., top 3071' Spd. 6-20-51 WN (Parkersburg Cons. Pool).

16, SE SW NE. Calvert Drlg. Co. #1 A. McVaigh. D&A (SO) 7-31-51 TD 3126' Ste. Genevieve ls., top 3043' Spd. 7-20-51 Parkersburg Cons. Pool.

16, SW SE NE. Calvert Drlg. Co. #1 J. McVaigh. Comp. 7-17-51 IP 192 BOP & 15 BW TD 3133' PB 3120' Rosiclare ss., top 3079' Spd. 6-22-51 EXTENSION TO PARKERSBURG CONS. POOL.

16, NE NE SE. Calvert Drlg. #1 K. McVaigh. D&A (SO) 7-24-51 TD 3112' Ste. Genevieve ls., top 3028' Spd. 7-12-51 Parkersburg Cons. Pool.

21, NE NE NE. Calvert Drlg. Co. #1 W. O. Freeman. Comp. 7-24-51 IP 256 BOP TD 3101' PB 3100' McClosky ls., top 3066' Spd. 7-5-51 Acidized 2000 gals. EXTENSION TO PARKERSBURG CONS. POOL.

RICHLAND COUNTY (Continued)

2N, 14W, Bonpas Twp.

22, NW SE SE. George & Wrather Drlg. Co. #1 L. Weagel. D&A 7-10-51 TD 3127' Ste. Genevieve ls., top 2952' Spd. 6-10-51 WN (Parkersburg Cons. Pool).

3N, 9E, Noble Twp.

14, SW NW SE. Sanders & Fye Drlg. Co. #1 O. Stacey "A". D&A 7-10-51 TD 3035' Ste. Genevieve ls., top 2969' Spd. 6-28-51 Clay City-Noble Cons. Pool.

3N, 10E, Olney Twp.

7, NE SE SW. R. C. O'Hair #1 W. Crosby. D&A 7-31-51 TD 3120' Ste. Genevieve ls., top 3004' Spd. 7-13-51 WN (Olney South Pool).

28, NE NE NW. W. C. McBride #1 Schonert. D&A 7-31-51 TD 3294' Ste. Genevieve ls., top 3138' Spd. 7-18-51 WN (Olney South Pool).

3N, 14W, Claremont Twp.

2, NW NW SE. W. H. Bears #1 Taylor. D&A 7-31-51 TD 3102' Ste. Genevieve ls., top 3012' Spd. 7-16-51 WF.

3N, 14W, Bonpas Twp.

33, SW SW NW. Calvert Drlg. Co. & Ashland #1 L. Bunn Unit. D&A 7-10-51 TD 3125' Ste. Genevieve ls., top 3050' Spd. 7-1-51 WN (Parkersburg North Pool)

33, NE SW SE. George & Wrather #1 Luther. D&A 7-17-51 TD 3222' Ste. Genevieve ls., top 3081' Spd. 7-4-51 Bonpas Pool.

33, SW SW SE. George & Wrather #1 H. L. Preston. Comp. 7-31-51 IP 38 BOP & 300 BW. TD 3167' PB 3109' Rosiclare ls., top 3072' Spd. 6-7-51 Acidized 500 gals. Bonpas Pool.

4N, 9E, Denver Twp.

24, 793' from S. line, 330' from E. line, NE. Murvin & Steber Drlg. Co. #1 S. Sechrest "A". Comp. 7-31-51 IP 11 BOP & 9 BW TD 2927' PB 2590' Cypress ss., top 2573' Spd. 6-20-51 Shot 107 qts. Clay City-Noble Cons. Pool.

4N, 9E, Noble Twp.

26, 940' from S. line, 330' from W. line, SE NE. J. G. Brown Assoc. #3 Wakefield "A". Comp. 7-31-51 IP 80 BOP TD 2923' PB 2597' Cypress ss., top 2534' Spd. 5-1-51 Shot 338 qts. Acidized 2000 gals. Clay City-Noble Cons. Pool.

26, NE NE SE. Pure #2 Wakefield Cons. Comp. 7-31-51 IP 13 BOP & 24 BW TD 2609' PB 2585' Cypress ss., top 2533' Spd. 6-21-51 Shot 128 qts. Clay City-Noble Cons. Pool.

34, SW NE SE. Calvert Drlg. Co. & Ashland #1 C. Berger. RURT 7-31-51 Spd. 7-23-51 WN (Clay City-Noble Cons. Pool).

4N, 10E, Preston Twp.

3, NW SW SE. Bell Bros. #3 Landis Hrs. Comp. 7-17-51 IP 500 BOF TD 2995' Rosiclare ls., top 2985' Spd. 6-24-51 Dundas East Pool.

3, SE SE SW. Bell Bros. #1 Porter-Seiler Unit. Comp. 7-17-51 IP 75 BOP TD 2988' Rosiclare ls., top 2963' Spd. 6-13-51 Acidized 5000 gals. Dundas East Pool.

RICHLAND COUNTY (Continued)

4N, 10E, Preston Twp.

9, SE NE NE. Sun Oil #1 D. H. King. D&A 7-24-51 TD 3063' Ste. Genevieve ls., top 2926' Spd. 7-5-51 Dundas East Pool.

10, SE NW NW. Sun Oil #4 T. Scherer Unit. Comp. 7-3-51 IP 52 BOP TD 3075' PB 2977' Rosiclare ls., top 2972' Spd. 5-31-51 Shot 10 qts. Acidized 4000 gals. Dundas East Pool.

5N, 9E, Denver Twp.

29, SW NW SW. Shulman Bros. #1 J. Weber. D&A 7-31-51 TD 3166' Ste. Genevieve ls., top 3022' Spd. 7-13-51 WF.

ST. CLAIR COUNTY

2N, 6W, Lebanon Twp.

22, 1550' from N. line, 1090' from W. line, NW. B. W. Quick #1 Haas. SD 54' 7-31-51 Spd. 7-27-51 WF.

SALINE COUNTY

7S, 7E, Rector Twp.

20, NW NW SW. Skiles Oil Corp. #1 M. Pemberton. LOC 7-31-51 WF.

8S, 6E, Raleigh Twp.

11, SE SE NW. R. Halbert #1 Wiseman Comm. D&A 7-24-51 TD 3250' Ste. Genevieve ls., top 3072' Spd. 7-6-51 WF.

34, NW SW SW. R. Halbert #1 B. Harris. SD 2148' 7-31-51 Spd. 6-22-51 WF.

8S, 7E, Eldorado Twp.

19, SW NE SE. R. Halbert #1 G. Bramlett. Drlg. 2108' 7-31-51 Spd. 7-26-51 WN (Eldorado Pool).

SANGAMON COUNTY

15N, 3W, Cooper Twp.

9, NE NW NE. Wilson Bros. #1 R. B. Ross. Drlg. 67' 7-31-51 Spd. 7-28-51 WN (Roby Pool).

30, NE NE NE. Oil Management #1 Springfield Marine Bank Trust Co. D&A 7-17-51 TD 1827' Devonian ls., top 1720' Spd. 7-10-51 WF.

17N, 4W, Williams Twp.

23, NW NE SE. Henry H. Ringger #1 Fred Jacobs. Drlg. 546' 7-31-51 Spd. 7-18-51 WF.

SHELBY COUNTY

11N, 4E, Shelbyville Twp.

16, NE NE SW. J. L. Braden & Pruitt #1 H. Stewardson. PITS 7-31-51 WN (Shelbyville Pool).

27, NE NE SW. Lynch Oil Co. #1 F. R. Dove. TD 3301' 7-31-51 Spd. 6-27-51 WN (Shelbyville Pool).

13N, 2E, Flat Branch Twp.

5, SE SE NW. K. Rentmeister #1 Ayars. LOC 7-31-51 WF.

SHELBY COUNTY (Continued)

13N, 2E, Flat Branch Twp.

17, SE NW SE. A. M. Branyan #1 Fee. D&A (SO) 7-17-51 TD 2521' Devonian ls., top 2510'. Spd. 6-5-51 Acidized 1250 gals. WF.

14N, 2E, Moweaqua Twp.

21, NE NE SE. Ken. Rentmeister #1 O. M. Barbee. LOC 7-31-51 WF.

TAZEWELL COUNTY

26N, 3W, Washington Twp.

5, 6' from S. line, 356' from E. line, SE. J. Dietrich & S. Bauman #1 T. O. Short Fsg. 7-31-51 Spd. 5-24-49 WF.

WABASH COUNTY

1N, 12W, Wabash Twp.

22, NW SW NW. F. C. Luecking #2 J. D. Arnold. D&A (CDU) 7-31-51 Spd. 7-12-51 Allendale Pool.

1N, 14W, Lancaster Twp.

12, NE NW SE. R. L. Fortner #1 M. Strine. POP 7-31-51 Spd. 6-30-51 WN (Berryville Cons. Pool).

2N, 12W, Wabash Twp.

34, 330' from N. line, 660' from E. line, NW. Sun Drlg. Co. #1 H. E. Earnest. Comp. 7-3-51 IP 10 BOP & 2 BW TD 2292' PB 2066' Bethel ss., top 2038' Spd. 5-25-51 Shot 70 qts. Allendale Pool.

34, N½ N½ NW. Sun Drlg. Co. #2 H. E. Earnest. D&A (CDU) 7-31-51 Spd. 6-26-51 Allendale Pool.

1S, 12W, Mt. Carmel Twp.

10, 132' from N. line, 330' from E. line, Fract. NW SW. Indiana Farm Bureau #1 G. H. Zimmerman. TD 1993' 7-31-51 Spd. 7-26-51 WN (Mt. Carmel Pool).

1S, 13W, Mt. Carmel Twp.

3, SE SW SE. Cities Service Oil #8 E. Foster. Comp. 7-24-51 IP 11 BOP & 1 BW TD 1880' PB 1760' Biehl ss., top 1741' Spd. 6-23-51 New Harmony Cons. Pool

1S, 13W, Bellmont Twp.

30, SW SW SW. G. Ellison #1 Pohl. D&A (SO) 7-24-51 TD 3006' Ste. Genevieve ls., top 2854' Spd. 7-6-51 Bellmont Pool.

33, NE NW NE. R. Halpert #1 Keepes. D&A 7-17-51 TD 2790' Ste. Genevieve ls., top 2638' Spd. 5-10-51 New Harmony Cons. Pool.

1S, 14W, Bellmont Twp.

36, SE NE NE. George Ellison #1 Fisher Hrs. Comp. 7-3-51 IP 24 BOP & 7 BW. TD 2925' PB 2661' Bethel ss., top 2650' Spd. 5-7-51 Shot 50 qts. Acidized 1000 gals. Bellmont Pool. NEW PAY IN POOL.

36, 330' from N. line, 214' from W. line, NE SE. Illinois Mid Continent #1 Gilkison Hrs. Comp. 7-10-51 IP 4½ BOP & 10 BW TD 2944' PB 2852' Lower Ohara ls., top 2838' Spd. 6-8-51 Acidized 5000 gals. Bellmont Pool.

WABASH COUNTY (Continued)

1S, 14W, Bellmont Twp.

36, 140' from S. line, 370' from E. line, NE. C. Pearson #1 Gilkison-Belmont D&A (CDU) 7-31-51 Spd. 6-22-51 Bellmont Pool. Meth. Church Comm.

2S, 13W, Coffee Twp.

4, SW NW NE. Bump Oil #1 J. Reisinger. D&A 7-31-51 TD 2695' Renault ls., top 2593' Spd. 7-17-51 New Harmony Cons. Pool.

5, SW SE SE. Nat'l. Drlg. Co. #2 G. Parmenter et al. Comp. 7-31-51 IP 200 BOP TD 2570' PB 2450' Cypress ss., top 2410' Spd. 6-29-51 Shot 60 qts. New Harmony Cons. Pool.

5, SW NE SE. Nat'l. Drlg. Co. & Bump Oil #3 Parmenter. Comp. 7-3-51 IP 32 BOP TD 2568' PB 2550' Bethel ss., top 2533' Spd. 6-10-51 Shot 30 qts. New Harmony Cons. Pool.

5, SE NW SE. Nat'l. Drlg. Co. #5 Parmenter. Comp. 7-17-51 IP 70 BOP TD 2575' PB 2558' Bethel ss., top 2542' Spd. 6-17-51 Shot 35 qts. New Harmony Cons. Pool.

7, SE NE NW. H. D. Atha #1 Wilson. D&A (SO) 7-10-51 TD 2592' Bethel ss., top 2584' Spd. 5-17-51 Shot 45 qts. New Harmony Cons. Pool.

2S, 13W, Compton Twp.

19, 990' from N. line, 1270' from E. line, Fract. NW. G. S. Engle #2 C. A. Schmidt. D&A 7-31-51 TD 1734' Biehl ss., top 1725' Spd. 7-21-51 New Harmony Cons. Pool.

2S, 13W, Coffee Twp.

27, SE NE NE. Lohman-Johnson #1 Riley. LOC 7-31-51 WN (Keensburg South Pool).

32, NW SW SW. Clark & Clark #5 A. E. Epler. Comp. 7-10-51 IP 16 BOP TD 2503' Cypress ss., top 2487' Spd. 6-8-51 Shot 130 qts. New Harmony Cons. Pool.

32, SW NW SW. Clark & Clark #6 Epler. Comp. 7-31-51 IP 14 BOP TD 2497' Cypress ss., top 2486' Spd. 7-4-51 Shot 6 qts. New Harmony Cons. Pool.

34, NE NW SE. White & Vickery #2 G. Garst "B". Comp. 7-3-51 IP 28 BOP & 2 BW TD 2408' Cypress ss., top 2391' Spd. 6-14-51 Shot 70 qts. EXTENSION TO KEENSBURG SOUTH POOL.

3S, 14W, Compton Twp.

22, 130' from S. line, 280' from W. line, NE. Lub-Oil #62 Helm. Comp. 7-24-51 IP 65 BOP TD 2159' Waltersburg ss., top 2136' Shot 40 qts. New Harmony Cons. Pool.

22, 275' from N. line, 550' from E. line, SW. Lub-Oil #63 Helm. Comp. 7-24-51 IP 125 BOP TD 2168' Tar Springs ss., top 2139' Spd. 6-23-51 New Harmony Cons. Pool.

WASHINGTON COUNTY

1S, 1W, Irvington Twp.

25, NW SE NW. Hockman #1 Riechman. LOC 7-31-51 WN (Irvington Pool).

WASHINGTON COUNTY (Continued)

1S, 4W, Okawville Twp.

14, SW NW SW. E. A. Obering #1 A. J. Toensing. Comp. 7-3-51 IP 15 BOP & 12 BW TD 2335' Silurian ls., top 2308' Spd. 5-29-51 Acidized 2000 gals. Okawville Pool.

14, SW SW SW. E. A. Obering #1 H. F. Toensing. D&A 7-10-51 TD 2468' Silurian ls., top 2419' Spd. 6-29-51 Okawville Pool.

15, NE NE SE. E. A. Obering #2 Baldwin. Comp. 7-3-51 IP 60 BOP & 32 BW TD 2386' Silurian ls., top 2348' Spd. 6-9-51 Acidized 3500 gals. Okawville Pool.

2S, 2W, Beaucoup Twp.

10, NW NE SW. Collins Bros. & Obering #1 Wm. Meinert. Tstg. 7-31-51 Spd. 7-1-51 WF.

2S, 3W, Nashville Twp.

33, NE SW NE. Luttrell-Everhart-Ashland #1 Winters. D&A 7-24-51 TD 2815' Silurian ls., top 2760' Spd. 7-4-51 WF.

3S, 1W, Dubois Twp.

20, C W½ NW NE. Spade Drlg. Co. #1 O. D. Peck. Comp. 7-10-51 IP 17 BOP TD 1251' Cypress ss., top 1231' Spd. 5-22-51 Dubois Pool.

34, SW NE NE. E. M. Self #1 H. G. Symons. D&A (CDU) 7-31-51 Spd. 7-12-51 WF.

WAYNE COUNTY

1N, 5E, Orchard Twp.

29, SE SW SW. E. H. Kaufman #1 Nix-Lee. D&A 7-24-51 TD 3018' Ste. Genevieve ls., top 2891' Spd. 7-9-51 WN (Orchardville Pool).

1N, 6E, Indian Prairie Twp.

3, SW NW NE. Skiles Oil Corp. #1 C. C. Howe. D&A 7-24-51 TD 3314' Ste. Genevieve ls., top 3233' Spd. 6-30-51 WN (Johnsonville North Pool).

1N, 7E, Bedford Twp.

18, NE NW NE. Carter #1 C. O. Ray. D&A (SO) 7-31-51 TD 3320' PB 3258' Ste. Genevieve ls., top 3176' Spd. 6-29-51 Acidized 5100 gals. Shot 300 qts. Cisne North Pool.

1N, 8E, Elm River Twp.

33, SE SE SE. Davis & Johnson #1 Chalcraft. Comp. 7-3-51 IP 39 BOP TD 3020' Aux Vases ss., top 2993' Spd. 6-2-51 Shot 64 qts. Clay City-Noble Cons. Pool.

34, SW SW NW. Tuley & Carter #1 S. Ferris. D&A 7-31-51 TD 3115' Ste. Genevieve ls., top 3036' Spd. 7-21-51 WN (Clay City-Noble Cons. Pool).

1N, 9E, Mt. Erie Twp.

8, NE SE NE. Ryan Oil Co. #1 F. Wells. D&A 7-24-51 TD 3284' Ste. Genevieve ls., top 3175' Spd. 7-1-51 Mt. Erie North Pool.

10, NE SW SW. Ryan & Sharp #1 F. Amsbary. D&A 7-24-51 TD 3289' Ste. Genevieve ls., top 3188' Spd. 6-29-51 Mt. Erie North Pool.

WAYNE COUNTY (Continued)

1N, 9E, Mt. Erie Twp.

16, NE SE NW. Ryan Oil #1 C. J. Truscott. D&A 7-31-51 TD 3322' Ste. Genevieve ls., top 3218' Spd. 7-15-51 WN (Mt. Erie North Pool).

30, SW SE SE. Perry Fulk #2 Daubs. D&A 7-24-51 TD 3306' Ste. Genevieve ls., top 3231' Spd. 7-6-51 Locust Grove Pool.

31, C N½ NE SW. G. G. Greene #1 W. H. Shannon. D&A 7-3-51 TD 3320' Ste. Genevieve ls., top 3263' Spd. 6-13-51 WN (Locust Grove Pool).

34, NW NE SW. Ryan Oil #1 V. Lamb. Drlg. 2295' 7-31-51 Spd. 7-25-51 WF.

1S, 5E, Hickory Hill Twp.

29, NE NE SE. N. V. Duncan & W. Duncan #1 Blackburn. Comp. 7-17-51 IP 231 BOP TD 2959' Aux Vases ss., top 2946' Spd. 6-23-51 EXTENSION TO KEENVILLE POOL.

29, SE SE NE. N. V. & W. Duncan #1 Crask Comm. Comp. 7-31-51 IP 152 BOP TD 3150' PB 3000' Aux Vases ss., top 2950' Spd. 7-4-51 Keenville Pool.

36, SE NE NE. Bolin & Appleby #1 Clevenger. SD repairs 7-31-51 Spd. 6-15-51 WN (Keenville Pool).

1S, 7E, Lamard Twp.

2, SE SW NE. Mammoth Prod. Co. #1 Emmons. D&A 7-17-51 TD 3264' Ste. Genevieve ls., top 3140' Spd. 7-4-51 Clay City-Noble Cons. Pool.

35, SW SE NW. Aurora Gas & Floyd & Henson #3 Bunting "A". Comp. 7-3-51 IP 178 BO & 30 BW. TD 3265' Lower Ohara & McClosky ls. Spd. 5-27-51 Acidized 8000 gals. Clay City-Noble Cons. Pool.

35, NW NW SE. T. G. Jenkins et al #2 Bunting. Comp. 7-3-51 IP 40 BOP TD 3296' PB 3220' Lower Ohara ls., top 3211' Spd. 6-8-51 Acidized 4500 gals. Clay City-Noble Cons. Pool.

35, NE NW SW. H. H. Weinert #2 T. P. Hanna. Comp. 7-31-51 IP 250 BOP TD 3306' PB 3237' Lower Ohara ls., top 3195' Spd. 7-8-51 Acidized 5000 gals. Clay City-Noble Cons. Pool.

1S, 8E, Jasper Twp.

26, NW SW SW. Robinson & Puckett #1 Creighton & Wagner. Comp. 7-17-51 IP 70 BOP & 50 BW TD 3179' Lower Ohara ls., top 3173' Spd. 6-18-51 Acidized 2000 gals. Clay City-Noble Cons. Pool.

30, 330' from S. line, 640' from E. line, NE NE. Robinson & Puckett #1 Henson & Grubb. D&A 7-17-51 TD 3368' Ste. Genevieve ls., top 3260' Spd. 7-6-51 Clay City-Noble Cons. Pool.

1S, 9E, Massilon Twp.

28, SE SW NW. Collins Bros. #1 Schantz Hrs. D&A (CDU) 7-31-51 Spd. 6-12-51 WN (Half Moon Pool).

2S, 6E, Arrington Twp.

11, NE NW NE. Nash-Redwine et al #1 W. S. Lawrence. D&A 7-10-51 TD 3412' St. Louis ls., top 3408' Spd. 6-27-51 WN (Covington South Pool).

WAYNE COUNTY (Continued)

2S, 7E, Big Mound Twp.

3, NE SE SW. Cullum & Lawhead #1 W. H. Jewell. D&A 7-10-51 TD 3275' Ste. Genevieve ls., top 3148' Spd. 6-27-51 Clay City-Noble Cons. Pool.

2S, 8E, Grover Twp.

8, NE SE SW. Nation Oil #1 G. Koontz. D&A (SO) 7-3-51 TD 3378' Ste. Genevieve ls., top 3248' Spd. 6-8-51 Fairfield Pool.

23, SE NE SE. Pursuit Oil Co. #1 W. M. Knodell. Drlg. 3095' 7-31-51 Spd. 7-22-51 WN (Barnhill Pool).

2S, 9E, Leech Twp.

4, NW NW SE. Indiana Farm Bureau #1 C. L. Jeffray. Drlg. 1055' 7-31-51 Spd. 7-29-51 WN (Goldengate North Pool).

8, SW NW SE. Tuley & Carter #1 Evans. Tstg. 7-31-51 Spd. 7-4-51 WN (Goldengate Cons. Pool).

23, 132' from S. line, 229' from W. line, SE SE. R. Abner et al #1 West-Spruell Comp. 7-17-51 IP 31 BOP TD 3363' PB 3310' Bethel ss., top 3114' Spd. 5-22-51 Ellery West Pool.

23, 396' from S. line, 330' from W. line, SE SE. N. V. Duncan #1 Piercy Comm. Comp. 7-10-51 IP 91 BOP TD 3134' Bethel ss., top 3118' Spd. 6-8-51 Shot 40 qts. Ellery West Pool.

23, NW SE SE. N. V. Duncan #2 Piercy Comm. Comp. 7-31-51 IP 35 BOP TD 3131' Bethel ss., top 3116' Spd. 6-25-51 Shot 30 qts. Ellery West Pool.

23, NE SW SE. Ill. Mid Continent #3 Jones-Kendall. Comp. 7-24-51 IP 118 BOP TD 3119' Bethel ss., top 3105' Spd. 6-13-51 Shot 30 qts. Ellery West Pool.

24, SW SW SW. B. Nation #1 Fisher Comm. D&A 7-10-51 TD 3448' Ste. Genevieve ls., top 3291' Spd. 6-20-51 Ellery West Pool.

26, 132' from N. line, 330' from W. line, NE NE, N. V. Duncan #1 Kendall. Comp. 7-10-51 IP 85 BOP TD 3127' Bethel ss., top 3113' Spd. 6-9-51 Shot 30 qts. Ellery West Pool.

29, NW SW NE. B. Nation #1 Goodman. Comp. 7-24-51 IP 25 BOP TD 3226' Aux Vases ss., top 3209' Spd. 6-23-51 Shot 70 qts. Goldengate Cons. Pool.

32, E½ SW NW. Goodwin & N. V. Duncan #3 E. Shelton. Comp. 7-17-51 IP 50 BOP TD 3231' Aux Vases ss., top 3206' Spd. 5-16-51 Shot 34 qts. Goldengate Cons. Pool.

33, SW SE NE. Ill. Mid Continent #1 M. Brown. Comp. 7-17-51 IP 13 BOP & 12 BW TD 3410' PB 3360' Lower Ohara, Rosiclare, McClosky ls. Spd. 5-30-51 Acidized 4000 gals. Goldengate Cons. Pool.

34, SW NW SW. B. Nation #1 Bassett. D&A (SO) 7-17-51 TD 3391' Ste. Genevieve ls., top 3266' Spd. 7-7-51 Goldengate Cons. Pool.

WAYNE COUNTY (Continued)

2S, 9E, Leech Twp.

36, NE NE NE. Ill. Mid Continent #1 E. H. O'Daniel. DST 7-31-51 Spd. 7-15-51 WN (Mitchell Pool).

36, NE NE NW. Pappas & Ashland #1 Allison Hrs. DP 7-31-51 Spd. 6-28-51 WN (Mitchell Pool).

3S, 8E, Barnhill Twp.

6, SW NW SW. National Assoc. #1 G. W. Shaeffer. D&A (CDU) 7-31-51 Spd. 6-30-51 Mill Shoals Pool.

18, SW SE NW. W. W. Dayton #1 R. E. Cochennour. D&A 7-10-51 TD 3448'. Ste. Genevieve ls., top 3302' Spd. 6-21-51. Mill Shoals Pool.

WHITE COUNTY

3S, 9E, Burnt Prairie Twp.

31, NE SW SW. Magnolia #1 E. Stewart. Drlg. 2206' 7-31-51 Spd. 7-23-51 WN (Goldengate Cons. Pool).

3S, 10E, Gray Twp.

19, SE SW SE. Ryan Oil Co. #1 M. Casebier et al. D&A 7-3-51 TD 3407' Ste. Genevieve ls., top 3252'. Spd. 6-16-51 WF.

23, NE SW NE. Yingling - W. Duncan #4-B Kershaw. D&A 7-3-51 TD 3207' Ste. Genevieve ls., top 3122' Spd. 6-12-51. Albion Consol. Pool.

23, SE SE SW. Yingling & W. Duncan #8 Kuykendall. Comp. 7-10-51 TD 3042' Aux Vases & Bethel ss. Spd. 5-24-51 Shot 100 qts. Albion Cons. Pool. IP 118 BOP

23, 290' from N. line, 330' from E. line, SE SE SW. Yingling Oil & W. Duncan #8-A Kuykendall. Comp. 7-10-51 IP 233 BOP TD 1884'. Biehl ss., top 1854'. Spd. 6-7-51 Albion Consol. Pool.

24, 330' from N. line, 168' from E. line, NW NW. Stanley Drlg. Co. #1 F. Curtis. D&A 7-31-51 TD 3310'. Ste. Genevieve ls., top 3171' Spd. 7-14-51 Phillipstown Cons. Pool.

26, NE NE NW. Burr Lambert & Rock Island #4 Griesbaum. Comp. 7-31-51 IP 55 BOP TD 1903' Biehl ss., top 1789' Spd. 7-4-51 Albion Cons. Pool.

28, NE NW NE. Ryan-Sharp #1 B. C. Endicott et al. D&A 7-10-51 TD 3271' Ste. Genevieve ls., top 3182' Spd. 6-17-51 Centerville North Pool.

3S, 14W, Gray Twp.

19, SW NW NE. R. Halbert #1 Woodhan Comm. D&A 7-10-51 TD 3152' Ste. Genevieve ls., top 3020' Spd. 6-23-51 WN (Phillipstown Cons. Pool).

32, SW NW SE. H. & H. Drlg. Co. #1 L. Hon et al. D&A 7-10-51 TD 3101' Ste. Genevieve ls., top 2988' Spd. 6-4-51 New Harmony Cons. Pool.

32, SE SE NW. H. & H. Drlg. Co. #1 M. Hon. Comp. 7-10-51 IP 25 BOP & 24 BW TD 3019' PB 2779' Cypress ss., top 2776' Spd. 5-14-51 Shot 25 qts. New Harmony Cons. Pool.

WHITE COUNTY (Continued)

4S, 9E, Burnt Prairie Twp.

25, SE SE NW. Q. B. Mitchell Drlg. Co. #1 J. C. & W. R. & R. J. Winter. D&A 7-31-51 TD 3218' Ste. Genevieve ls., top 3210' Spd. 7-5-51 Sumpter Pool.

25, SW SE NW. Noah Pet. Co. #1 M. Winter. Comp. 7-3-51 IP 165 BOP TD 2547' Tar Springs ss., top 2545' Spd. 6-13-51 Shot 25 qts. Sumpter Pool.

26, SE SE NE. Tuley & Garter et al #1 E. J. Reinwald. D&A 7-24-51 TD 3362' Ste. Genevieve ls., top 3210' Spd. 7-6-51 Sumpter Pool.

4S, 10E, Phillips Twp.

2, NE NE SE. J. B. Buchman #1 Baker Hrs. Comm. D&A (SO) 7-3-51 TD 3214' Ste. Genevieve ls., top 3074' Spd. 6-5-51 WN (Crossville Pool).

4, NE SE SE. J. V. Buchman #1 Wallace. D&A 7-3-51 TD 3325' Ste. Genevieve ls., top 3210' Spd. 6-13-51 WN (Crossville Pool).

4, NW NW SE. B. Heath #1 A. W. Hatcher. D&A (CDU) 7-31-51 Spd. 7-18-51 WN (Centerville East Pool).

14, SE SE SE. Ashland & Hernden #1 H. Hanks. LOC 7-31-51 WN (Phillipstown Cons. Pool).

16, NE SW NW. J. B. Buchman #1 P. Scholk. D&A (CDU) 7-31-51 Spd. 6-29-51 WN (Centerville East Pool).

33, NE NW SW. Hays #1 J. L. Britton. D&A 7-17-51 TD 3276' Ste. Genevieve ls., top 3115' Spd. 7-3-51 WF.

4S, 14W, Phillips Twp.

10, SW SE SW. C. E. Skiles #3 H. R. Davenport. D&A (CDU) 7-31-51 Spd. 7-12-51 New Harmony Cons. Pool.

14, 1408' from S. line, 330' from W. line, SE Fract. Ryan & Sharp #1 Dennis D&A 7-17-51 TD 2899' Aux Vases ss., top 2866' Spd. 6-27-51 New Harmony Cons. Pool.

5S, 8E, Enfield Twp.

13, SW SE NE. Indiana Farm Bureau #1 F. Calvert. Drlg. 2021' 7-31-51 Spd. 7-25-51 WN (Trumbull Pool).

5S, 9E, Carmi Twp.

4, NW NW NE. C. E. Brehm #1 Gates Comm. D&A 7-24-51 TD 3218' Aux Vases ss., top 3206' Spd. 7-19-51 Carmi North Pool.

27, SE NE NE. E. T. Robinson #1 Ill. Baptist State Assn. D&A (SO) 7-3-51 TD 3309' Ste. Genevieve ls., top 3176' Spd. 6-20-51 WN (Carmi Pool).

36, NE SW SW. C. L. McMahon #1 W. B. Hall et al. Drlg. 3212' 7-31-51 Spd. 7-18-51 WN (Storms Pool).

5S, 10E, Hawthorne Twp.

5, SE NE SE. E. Breckmeier #1 Kornegger. LOC 7-31-51 WF.

WHITE COUNTY (Continued)

5S, 10E, Hawthorne Twp.

26, SE SE NW. C. E. Skiles #1 F. Ackerman. D&A 7-24-51 TD 3107' Ste. Genevieve ls., top 3012' Spd. 7-10-51 WN (Maunie North Pool).

5S, 14W, Hawthorne Twp.

6, 990' from S. line, 330' from W. line, SW NE. Ryan-Sharp #1 S. Hooser. D&A 7-17-51 TD 3232' Ste. Genevieve ls., top 3090' Spd. 6-16-51 WN (Phillipstown Cons. Pool).

16, SE NE SE. B. M. Heath - Inland Prod. #1 J. L. Brown. POP 7-31-51 Spd. 6-16-51 WN (Bend Pool).

21, NW NW NE. B. M. Heath - Inland Prod. #1 E. H. Morris. POP 7-31-51 Spd. 7-3-51 WN (Bend Pool).

6S, 8E, Indian Creek Twp.

5, SW SE SE. Calvert Drlg., Inc. #1 Fox - McArthy. D&A 7-31-51 TD 3407' Ste. Genevieve ls., top 3244' Spd. 7-15-51 WF.

23, 660' from S. line, 990' from W. line, SW NE. Coy Oil #2 T. E. Johnson et al. Comp. 7-31-51 IP 12 BOP TD 3158' Hardinsburg, Lower Ohara, Rosiclare, McClosky ls. Spd. 5-31-51 Shot 15 qts. Acidized 2500 gals. Iron Pool.

36, SW SE SW. Kingwood Oil et al #2 W. C. Hill. Comp. 7-24-51 IP 128 BOP TD 3060' Lower Ohara, Rosiclare, McClosky ls. Spd. 6-19-51 Acidized 1500 gals. Roland Pool.

6S, 9E, Heralds Prairie Twp.

3, SE SE SE. Ryan Oil #1 O. H. Carter. D&A (SO) 7-3-51 TD 3240' Ste. Genevieve ls., top 3102' Spd. 6-9-51 WN (Storms Pool).

12, SW NE NE. E. Harmon #1 (4) Cornelia Aldridge. Comp. 7-3-51 IP 20 BOP TD 2262' Waltersburg ss., top 2243' Spd. 5-26-51 Shot 30 qts. Storms Pool.

6S, 10E, Emma Twp.

9, SE SE NE. J. L. Black #1 E. L. Smith. D&A (SO) 7-3-51 TD 3123' Ste. Genevieve ls., top 3034' Spd. 5-16-51 WN (Concord North Pool).

18, NE SW NE. J. L. Crawford #1 C. L. Varner. D&A (CDU) 7-31-51 WN (Storms Pool).

6S, 11E, Emma Twp.

6, 177' from S. line, 330' from E. line, NW Fract. Nat'l. Assoc. Pet. #1 Truscott Hrs. "B". MIST 7-31-51 Spd. 11-18-50 WN (Maunie South Pool).

30, NW NW SE. C. E. Skiles #1 R. Keck et al. D&A 7-31-51 TD 3016' Ste. Genevieve ls., top 2901' Spd. 7-21-51 WN (Maunie South Pool).

7S, 9E, Heralds Prairie Twp.

7, NW NW SW. Kingwood Oil Co. & N. V. Duncan #1 F. Doerner. D&A (SO) 7-24-51 TD 3107' Ste. Genevieve ls., top 2956' Spd. 7-3-51 Roland Pool.

17, SW NE NW. G. S. Engle #1 C. B. Wilson. D&A (SO) 7-3-51 TD 3152' Ste. Genevieve ls., top 3059' Spd. 6-20-51 Herald Pool.

OLD WELLS REWORKED

CRAWFORD COUNTY

6N, 12W, Robinson Twp.

17, 755' from N. line, 1250' from E. line, NE NE. Smith-Coffman #1 Brooks. D&A 7-31-51 TD 1670' St. Louis ls., top 1661' New Hebron Pool. Formerly D&A.

CUMBERLAND COUNTY

9N, 7E, Spring Point Twp.

12, C NW SW. J. L. Cowan #1 M. McClain. D&A 7-10-51 TD 2530' PB 2490' WF Formerly D&A.

EDWARDS COUNTY

3S, 10E, Dixon Twp.

2, NE SW SW. Laswell Drlg. Co. (Was Herschbach) #1 M. Perkins. Comp. 7-10-51 IP 10 BOP & 75 BW TD 3275' PB 1980' Biehl ss., top 1968' Albion Cons. Pool. Formerly D&A.

GALLATIN COUNTY

8S, 9E, Ridgway Twp.

26, 340' from S. line, 306' from E. line, SW NE. H. E. Howard (Was C. E. Skiles) #1-A Martin Abell. Comp. 7-10-51 IP 70 BOP & 30 BW TD 2790' PB 2486' Cypress ss., top 2466' Inman West Pool Shot 40 qts. Formerly D&A.

LAWRENCE COUNTY

2N, 12W, Lukin Twp.

7, 330' from N. line, 1080' from W. line, Fract. SW. Sanders & Fye (Was Calvert Drlg.) #1 Starkman. Comp. 7-24-51 IP 4 BOP & 20 BW TD 1860' Waltersburg ss., top 1603' Shot 35 qts. EXTENSION TO RUARK POOL. Formerly D&A

MONTGOMERY COUNTY

10N, 4W, Raymond Twp.

16, 45' S. of center, NW SW SW. Nickels & Hall (Was O. A. Reed) #2 W. Hitchins. Tstg. 7-31-51 WN (Raymond Pool). Formerly D&A.

WABASH COUNTY

2S, 14W, Compton Twp.

12, NW NW NW. W. D. Duncan #1 Wm. Frese. Comp. 7-24-51 IP 1 BOP & 3 BW TD 2973' PB 2570' Cypress ss., top 2559' Shot 10 qts. Browns East Pool. Formerly D&A.

WAYNE COUNTY

2S, 9E, Leech Twp.

17, SE SE NW. N. V. Duncan (Was J. Dunbar) #1 Locke. MIST 7-31-51 WN (Goldengate West Pool). Formerly D&A.

WHITE COUNTY

6S, 8E, Indian Creek Twp.

14, SW SE SE. Coy Oil (Was N. V. Duncan) #1 Hyten (Was Henson). Comp. 7-10-51 IP 40 BOP TD 3220' PB 3100' McClosky ls., top 3066' Acidized 3500 gals. Iron Pool. Formerly D&A.

WINNEBAGO COUNTY

44N, 2E, Rockford Twp.

24, SW NW NW. Ivan A. Seele et al #1 Seele. Csg. 1063' 7-31-51 WF. Formerly junked hole.

PRODUCING WELLS PLUGGED - JUNE 16 to JULY 18, 1951*

Company	Farm and Well Number	Location	Total Depth in Feet	Date Plugged	Pool Name
		BOND COUNTY			
H. A. Hoffman	Wilson #4	NW SW NE, 24-4N-3W	1121	6-26-51	Beaver Creek North Cons.
Miami Operating Co.	Besserman #2	NW NE SE, 16-6N-2W	2290	6-27-51	Woburn
" " "	Mull #2	NE NW SE, 16-6N-2W	3199	6-27-51	" "
Miami Operating Co. (L.V. Horton)	D. Diamond #1	SW NE SE, 21-6N-2W	3194	6-21-51	" "
M. & M. Drlg. Co.	J.W. Sugg Comm. #2	NE SW NE, 21-6N-2W	3173	6-21-51	" "
		CLARK COUNTY			
Tide Water Assoc.	J. Connelly #8	520' SL, 100' EL, NW, 2-9N-14W	440	3-21-51	Johnson North
G.A. Isaacson	Blakeman #1 (2)	SE NW SW, 7-9N-13W	564	7-10-50	Martinsville
O.O. Borden	Poorman-Booth #1	NE SW NE, 17-11N-14W	590	5-26-50	Westfield
		CLAY COUNTY			
Gulf Refining Co.	E.W. Wortham #1	671' SL, 336' WL, SE NE, 14-3N-6E	3004	5-24-51	Flora
Perry Fulk	Cambron #4	NW SE NW, 9-3N-7E	2961	6-25-51	Sailor Springs Cons.
Fulk & Davis	Pickens Hrs. #1	SE SE NW, 11-4N-7E	2606	6-1-51	" "
		CLINTON COUNTY			
L. K. Boyd	J. W. Schomaker #2	NW SE SE, 2-2N-3W	1059	6-16-51	Carlyle
T. M. Conrey	Ruepke #3	NE NW SE, 23-3N-3W	1123	12-16-50	Carlyle No.
M. S. Pray	Knolhoff #5 (2)	200' SL, 480' EL, SE SW, 2-1N-2W	1319	6-21-51	Hoffman
		CRAWFORD COUNTY			
W. L. Pickens	J.B. Doolittle #11	520' SL, 190' EL, SW SE, 22-6N-13W	969	6-1-51	Main
" " "	" " " #16	195' SL, 320' WL, SE, 22-6N-13W	967	6-2-51	"
" " "	E.E. Lindsay #6	456' SL, 180' EL, NE NE, 33-6N-13W	919	6-21-51	"
" " "	" " " #9	500' NL, 380' WL, NE NE, 33-6N-13W	941	6-20-51	"
" " "	" " " #14	300' SL, 220' EL, SW SE, 28-6N-13W	960	6-19-51	"
" " "	" " " #17	170' NL, 150' EL, SW SE, 28-6N-13W	970	6-18-51	"
" " "	" " " #18	200' NL, 560' EL, SW SE, 28-6N-13W	936	6-16-51	"
" " "	Emma F. Tohill #1	220' NL, 200' EL, SW SE NE, 28-6N-13W	962	6-12-51	"
" " "	" " " #2	190' SL, 200' EL, NE SE, 28-6N-13W	943	6-6-51	"

* Includes some wells plugged earlier but not previously reported.

PRODUCING WELLS PLUGGED - JUNE 16 to JULY 18, 1951 (Continued)

Company	Farm and Well Number	Location	Total Depth in Feet	Date Plugged	Pool Name
		CRAWFORD COUNTY (Continued)			
W.L. Pickens	Emma F. Tohill #3	510' SL, 200' EL, NE SE, 28-6N-13W	941	6-8-51	Main
" "	" " " " #7	200' NL, 165' WL, NE SE, 28-6N-13W	926	6-14-51	"
		EDWARDS COUNTY			
J.M. Shephard (R.A. Harris)					
"	B.O. Rotramel #2	SE SE SW, 21-2S-14W	3061	6-22-51	Albion East
Tide Water Assoc.	Gowthrop #2 (Ira)	SW SW SW, 7-1S-11E	3277	5-19-51	Bone Gap
		FRANKLIN COUNTY			
Wm. P. Ford	Ford - D. Clark et al #1	330' SL, 165' WL, SW NE, 9-7S-4E	3090	6-23-51	Thompsonville North
" " "	Morgan & Heard #1	81' NL, 271' EL, SE NW, 15-7S-4E	3138	3-22-51	" "
		GALLATIN COUNTY			
T.A. Ferrall (D. Gammel)	Frey #1	550' SL, 660' WL, NE, 19-8S-10E	2770	6-9-51	Inman West Cons.
C. E. Brehm	Burns #1	SE SW SW, 20-7S-8E	2188	3-29-51	Roland
		HAMILTON COUNTY			
W. O. Morgan	York #1	SE SW SE, 22-4S-7E	3295	7-4-51	Bungay Cons.
J.A. Wasson	Carlisle #1	NW SE SE, 7-7S-5E	3327	5-25-51	Cantrell S.
DeKalb Agric. Assoc.	C.L. Scrivner #3	N½ NE SW, 27-3S-5E	3309	7-12-51	Dahlgren
The Texas Co.	Hiram Wheeler #1	NE SE NW, 19-6S-7E	3099	7-3-51	Dale-Hoodville Cons.
		JASPER COUNTY			
L.L. Chevalier	A. Gray et al #1	SE SE NW, 3-5N-9E	3084	7-5-51	Bogota South
" "	P. Hornechel #1	SE NE NW, 3-5N-9E	3084	7-5-51	" "
Magnolia Pet.	Earl Kibler #1	SE SW NW, 34-6N-9E	3241	7-8-51	" " "
M. M. Spickler	Carl Miller #1	1020' NL, 360' WL, 6-6N-11E	2610	6-23-51	Willow Hill E.
		JEFFERSON COUNTY			
Lario Oil & Gas	G.C. Pierce #2	SE NW SE, 15-1S-4E	2916	7-11-51	Coil West
		LAWRENCE COUNTY			
W. E. Bailor	Raymond Gould #2	330' SL, 430' EL, NW SE, 31-3N-11W	1890	5-26-51	Lawrence
Big Four Oil & Gas	E.J. Seed #13	800' SL, 200' WL, NW NW, 22-3N-12W	1616	6-6-51	"
M.G. Curts	William Gillespie #5	330' SL, 200' EL, SW NW, 1-2N-12W	1800	6-21-51	"
Henry Loeb	J. Gray #12	172' NL, 210' WL, NE NE, 3-2N-12W	1695	7-7-51	"

PRODUCING WELLS PLUGGED - JUNE 16 to JULY 18, 1951 (Continued)

Company	Farm and Well Number	Location	Total Depth in Feet	Date Plugged	Pool Name
		LAWRENCE COUNTY (Continued)			
Henry Loeb	Vandermark #5	633' SL, 200' EL, NE, 3-2N-12W	996	7-11-51	Lawrence
Ohio Oil	Maggie R. Bell a/c 2, #2	620' NL, 400' WL, NE NE, 18-3N-12W	1747	6-26-51	"
" "	" " " " " #3	140' NL, 400' WL, NE NE, 18-3N-12W	1744	6-20-51	"
" "	Laura Gillespie #10	660' SL, 660' EL, NE, 27-3N-12W	1832	6-16-51	"
" "	Amanda Lanich #4	240' NL, 240' WL, SE SE, 7-3N-12W	1745	6-15-51	"
" "	Geo. W. McNece #2	360' NL, 200' WL, SW NE, 12-4N-13W	1636	7-18-51	"
" "	W.E. Robins a/c 2, #1	820' NL, 220' EL, SE, 27-3N-12W	1573	6-21-51	"
" "	Wm. Seed a/c 1, #19	550' NL, 20' WL, SE NE, 21-3N-12W	1357	6-13-51	"
" "	" " " " #21	500' NL, 300' WL, SW NE, 21-3N-12W	1340	6-16-51	"
" "	" " " " #22	50' NL, 300' WL, SW NE, 21-3N-12W	1338	6-27-51	"
" "	" " " " #33	1220' SL, 820' WL, NE, 21-3N-12W	1333	6-22-51	"
" "	A. Vandermark #26	1100' SL, 650' WL, SE, 25-3N-12W	1827	6-27-51	"
		MADISON COUNTY			
Joe Kesl, Jr.	Wm. Albrecht, Jr. #2	900' NL, 735' EL, Sec. 30-6N-6W	546	7-16-51	Livingston
Dr. Bert Roan	Edwin Blom #1	NW NW SW, 27-6N-6W	581	7-14-51	Livingston S.
		PERRY COUNTY			
Jas. N. Harsh	Ben Newborn #1	SE SE NW, 22-4S-1W	1135	6-24-51	Tamaroa
		RICHLAND COUNTY			
W.E. Weidler	Boudeman #1	NW NW SW, 14-4N-10E	3023	7-12-51	Olney Cons.
" "	" #2	SW NW SW, 14-4N-10E	3031	7-10-51	" "
		WABASH COUNTY			
T. M. Bane	H. A. Fox #1	NW NW SW, 19-1N-11W	2090	5-31-51	Allendale
Francis L. Beard	Bruce French #1	SE SW NW, 32-2N-12W	2420	7-2-51	"
R.G. Steele (A.S. Mims)	J.J. Springman #1	658' SL, 335' WL, SW SE, 35-2N-12W	1990	7-16-51	"
R.A. Harris	Barmes #1	330' NL, 22' EL, NW, 7-1N-13W	2824	11-5-50	Lancaster Central
F.J. Fleming	Wm. Berberich "B" #2	SE SW NW, 26-1S-14W	3021	6-1-51	Lexington
Longhorn Oil Corp.	Edith Helm #13-A	560' NL, 753' WL, NE SE, 22-3S-14W	2785	6-9-51	New Harmony Cons.

PRODUCING WELLS PLUGGED - JUNE 16 to JULY 18, 1951 (Continued)

Company	Farm and Well Number	Location	Total Depth in Feet	Date Plugged	Pool Name
		WABASH COUNTY (Continued)			
L.A. Messmer (Sourapas Bros.)	Martin W. Kleinschmidt #1	890' NL, 274' EL, NE, 27-2S-14W	2949	6-27-51	New Harmony Cons.
C.E. Skiles	Delmar Guisewite #1	1173' SL, 330' EL, SE, 13-2S-14W	2922	5-25-51	" " "
" " "	Smalley #4 (5)	SW NE NE, 3-1S-13W	2321	6-23-51	" " "
Sohio Pet.	Anna Frese "B" #1	NW NW NE, 6-2S-13W	2950	6-25-51	" " "
		WAYNE COUNTY			
Frazier (Black)	Wayne Fitch #1	C SE SE, 10-1N-8E	3167	6-27-51	Clay City-Noble Cons.
Joe Linzy	Bart Kinney #1	86' SL, 383' WL, SW, 11-1S-7E	3140	6-27-51	" "
W.B. Phillips (J.W. Myers)	Robertson #3	NW NW NE, 2-1N-7E	3038	6-5-51	" "
Harvey Scott	M. Cornick #1	330' NL, 165' EL, SW SW, 4-2S-7E	3308	1-27-51	" "
A.J. Slagter, Jr.	H. Berg #2	660' NL, 870' EL, SW, 6-1S-8E	3139	6-1-51	" "
Iroquois Oil & Gas	Phillip Walker "B" #1	SW SW SW, 9-3S-9E	3455	5-29-51	Goldengate Cons.
Shell Oil Co.	H. Galbraith #1	S½ SE SW, 22-1N-6E	3221	5-15-51	Johnsonville
Nat'l. Assoc. Pet.	B.E. Richardson "A" #1	NE NE NE, 22-1N-5E	2896	7-3-51	Johnsonville West
Walter Duncan	Vest #1	NW NE SW, 16-1N-5E	3004	6-19-51	Zenith South
		WHITE COUNTY			
W.C. McBride	Daly #2	SE SW SW, 7-4S-10E	3229	5-17-51	Centerville E.
Nation Oil Co.	C.E. Haefele #1	SW NW SW, 20-3S-9E	3478	5-26-51	Goldengate Con.
Buren MacGregor	Leathers #1	NE SE NE, 12-4S-10E	3187	7-6-51	Phillipstown Cons.
Keystone Royalties	Wm. J. Kern #1	NE NW SE, 1-5S-10E	2313	11-9-50	" "
Stroube & Stroube	Boultinghouse #1	NW SE NW, 16-4S-14W	2860	6-18-51	New Harmony Cons.
" " "	" #2	SW SE NW, 16-4S-14W	2973	6-23-51	" " "

PRODUCING WELL PLUGGED BACK FOR WATER INPUT WELL

		MARION COUNTY			
The Texas Co.	A.J. Sweney, Tract 16, #6	363' SL, 367' WL, NE NW, 20-2N-2E	1956	4-14-51	Salem

DRY HOLES PLUGGED - JUNE 16 to JULY 18, 1951*

Company	Farm and Well Number	Location	Total Depth in Feet	Date Plugged	Wildcat or Pool Name
		BOND COUNTY			
H.A. Hoffman	Wilson #3A	SE SE NE, 24-4N-3W	2460	7-6-51	Beaver Creek N.
A.S. Reed	Raymond Haberer #1	NE SE NE, 22-5N-3W	1466	6-26-51	Greenville (Gas)
Frank & Bassett	Grisham #2	NW NW SE, 10-6N-2W	1036	6-20-51	Woburn Cons.
Homer Luttrell	L. J. Hodapp #2	SW SE NE, 30-4N-2W	1134	7-7-51	Wildcat
J. Barry Finley	Arthur R. Kersey #1	NE SW SW, 11-4N-3W	1330	7-1-51	"
L. G. Ewart	Alexander #1	447' SL, 335' WL, SE NE, 12-6N-4W	985	7-12-51	"
J. Wm. Everhardt	Enloe #1	990' NL, 990' WL, Sec. Fr. 6-4N-2W	2422	7-6-51	"
T. M. Conrey	Hunter #1	330' SL, 396' EL, SW NE, 1-4N-4W	1147	6-26-51	"
		BUREAU COUNTY			
R. J. Fogarty	Magoon Kane #1	NE NE SW, 9-14N-9E	1257	7-6-51	Wildcat
		CHRISTIAN COUNTY			
Don Baines	Beilsmith #1	SW SE NE, 11-15N-2W	1970	7-17-51	Wildcat
		CLARK COUNTY			
G. A. Isaacson	Seaton #1	136' NL, 330' WL, NE SW, 7-9N-13W	569	7-24-50	Martinsville
J. L. Pinkston	Cole #1	NW NE SW, 9-10N-14W	755	7-5-51	Wildcat
W. W. Dayton	E. Smith - F. Cole #1	SE SW NE, 17-11N-10W	2143	6-29-51	"
C.O. Robinson	Hammond #1	SW SE SW, 6-11N-13W	466	5-30-51	"
		CLAY COUNTY			
Sun Drlg. Co.	A. Hinterscher "C" #1	NW SE SE, 4-4N-8E	3015	3-5-51	Ingraham
Walter Duncan	Nellie Golden #1	NE NE NE, 13-3N-5E	2947	7-7-51	Kenner North
John M. Zanetis	Arthur Phillips et al #1	NE SE NE, 11-4N-7E	2980	7-5-51	Sailor Springs Cons.
C. Johnson	Hall #1	SE NW SE, 8-4N-8E	3007	5-15-51	Wildcat
Skiles Oil	Earl Moseley #1	NE NE NW, 36-3N-7E	3144	6-30-51	"
Davis & Johnson	E.J. Levitt #1	430' NL, 330' EL, NE SW, 22-4N-8E	3129	4-24-51	"
D. H. Bolin	Ralph L. Smith #1	NE NE NW, 15-3N-6E	3058	7-17-51	"
George & Wrather	Rebecca Builes #1	NW SE NW, 35-3N-5E	3043	7-16-51	"
" " "	Hancock et al Comm. #1	NW SW NW, 4-2N-5E	3037	7-5-51	"
Shulman Bros.	Myrtle Jones #1	SW NE SW, 25-5N-6E	2901	7-9-51	"
" "	Colonis Williams #1	NW SW NW, 25-5N-6E	2948	6-27-51	"
		CLINTON COUNTY			
E. Frank Jones	White #1-D	C NE SW, 2-2N-2W	2009	5-26-51	Boulder
L. K. Boyd	J. M. Schroer #2	NW SW NW, 11-2N-3W	1059	5-22-51	Carlyle
Luttrell, Everhart & Ashland	Twenhoefel #1	330' NL, 400' EL, NE, 17-1N-2W	2729	7-2-51	Posey
E.J. Goldschmidt	Mahlandt-Berg #1	SE NE SE, 35-3N-4W	2398	6-29-51	Wildcat

* Includes some wells plugged earlier but not previously reported.

DRY HOLES PLUGGED - JUNE 16 to JULY 18, 1951 (Continued)

Company	Farm and Well Number	Location	Total Depth in Feet	Date Plugged	Wildcat or Pool Name
		CLINTON COUNTY (Continued)			
E.J. Goldschmidt	Rakers #1	SW SW SW, Fr. 18-2N-4W	3129	6-16-51	Wildcat
Oil Management	Phillips Didier #1	SE SE NE, 18-1N-1W	2958	7-7-51	"
Al Schiermann	Ackman #1	SE NW SE, 22-2N-3W	1364	7-3-51	"
H.F. Robison Drlg. Co.	Wiedle #1	SE SE SW, 33-3N-1W	1430	7-8-51	"
John W. Rudy	J. F. Fisher #1	SW SW NE, 17-3N-4W	1133	7-5-51	"
LaGrange Pet. Co.	Harold Huffman #1	NE SW SE, 4-3N-1W	2977	6-30-51	"
Columbus Explor. Co.	J.C. Twiss #1	820' NL, 330' WL, NW NE, 23-2N-5W	3029	6-7-51	"
C. T. Smith	Yantis Heirs #2	SW NE SW, 27-3N-1W	2946	6-28-51	"
E. Frank Jones	Hummert #1	670' SL, 660' WL, SW, 36-3N-4W	2330	7-1-51	"
P.M. Henderson	Koch & Ranz #1	660' SL, 990' WL, NE, 8-2N-3W	2412	6-1-51	"
E.A. Obering	Baum #1	NW SE NW, 21-3N-2W	1464	7-16-51	"
		COLES COUNTY			
T. Blake Dirickson	Anna Strong #1	SE SE SE, 22-12N-7E	3191	6-1-51	Mattoon
C. Arthur Beckham	Rudy Harris #8	790' SL, 1190' EL, NE, 26-12N-7E	1968	6-13-51	"
J. L. Early	Foltz #1	NW NW NE, 31-14N-14W	1079	6-8-51	Wildcat
		CRAWFORD COUNTY			
Joe Reznik	Willard A. Montgomery #1	NE NE NW, 20-5N-11W	966	9-6-50	Birds
Weber & Shadden	Stanfield & Barrett #1 (5)	SW NE NW, 13-8N-13W	928	6-8-51	Main
Ohio Oil	A. J. Holmes #11	NE NE SW, 30-8N-12W	1861	11-21-48	"
O.P. Bozarth	Clark Heirs #1	330' EL, 0' NL, SE, 31-6N-12W	935	3-4-51	"
Skiles Oil	Richart #P-1	SE NE NW, 36-6N-13W	972	4-24-51	"
		CUMBERLAND COUNTY			
T. M. Chambers	Chambers #1	760' SL, 660' EL, NW SW, 25-10N-10E	667	4-5-51	Siggins
Joe V. Brooks	Henderson #2	278' NL, 330' WL, SW SW, 6-10N-11E	720	3-30-51	"
Collins Bros.	Howard Shore Comm. #1	N½ NE NW, 24-10N-10E	580	7-13-51	"
Edgar White	Dick Mullen #5	SW NW SW, 1-9N-10E	673	10-10-50	York
Dr. Bert Roan	Roy Lingafelter #1	SE SE NE, 1-9N-10E	755	12-28-50	"
		DOUGLAS COUNTY			
A.J. Leverton	Charles E. Heaton #1	NE NE NE, 34-16N-9E	754	6-5-51	Wildcat
		EDGAR COUNTY			
C. E. Skiles	Smith Heirs #2	1327' SL, 990' EL, SE, 33-13N-13W	458	12-17-49	Grandview
John R. Heinonen	W.J. Englum #1	SW SW NE, 30-14N-12W	1079	5-5-51	Wildcat
Daex Oil Co.	J. H. Gill #1	360' NL, 100' WL, NW SE, 8-12N-12W	1052	4-17-51	"

DRY HOLES PLUGGED - JUNE 16 to JULY 18, 1951 (Continued)

Company	Farm and Well Number	Location	Total Depth in Feet	Date Plugged	Wildcat or Pool Name
		EDWARDS COUNTY			
Calvert Drlg.	Norman Judge #1	N½ SE SW, 14-3S-10E	3239	6-30-51	Albion Cons.
Harris & Woofter	L. E. Cowling #1	SE SW NW, 20-2S-14W	3099	6-25-51	Albion East
Davis & Johnson	Talley #1-B	SE NE NW, 8-1N-14W	1407	9-20-50	Parkersburg S.
Kingwood Oil	Harrie Etheridge #1	SE NW NW, 18-3S-11E	3255	5-28-51	Phillipstown Cons.
Skiles Oil (McBride)	Warren Johnson #1	NW NW SE, 7-3S-14W	3179	6-2-51	Wildcat
		EFFINGHAM COUNTY			
J.L. Crawford	W. Mellendorf #1	SW NE SE, 36-6N-6E	2900	6-26-51	Sailor Springs Cons.
W. W. Toler	J. L. Ellis #1	NW SW NE, 13-6N-6E	2899	7-17-51	Wildcat
		FAYETTE COUNTY			
Jarvis Bros.	Joseph Homan "B" #1	SW NE NW, 32-7N-3E	1681	7-13-51	Louden
W. L. Belden	Lewis-Hayes #2	NE SE NE, 9-7N-3E	1620	6-16-51	"
E. Roscoe Jones	Melvin B. Miller #2 (1)	330' SL, 293' WL, NW NE, 3-8N-3E	1553	6-14-51	"
Longoria, Scott et al	Schwarm Roadway #1	75' NL, 500' WL, SW, 30-6N-3E	800	12-28-50	St. James
T.M. Conrey & Stanford Oil	C. Lotz et al #1	NW SE NE, 30-5N-3E	2160	7-17-51	St. Paul
C. J. Simpson	Burnside #1	SW SW SW, 16-4N-1W	1403	6-20-51	Wildcat
" " "	Cain #1	NW NE SE, 34-4N-1W	1179	6-27-51	"
" " "	Wade #1	SE SE SW, 4-4N-1W	1604	6-8-51	"
Thomas S. Doran	Charles Blomberg #1	SE SE SW, 35-5N-4E	2711	6-20-51	"
Nat'l. Assoc. Pet.	Clara Bergman "A" #1	NW NE NE, 20-5N-4E	2410	5-1-51	"
		FRANKLIN COUNTY			
George & Wrather	Vern Jones #5	SW SW NE, 29-5S-3E	2575	6-27-51	Whittington
Paul Mosebach	Valier Coal Co. #1	445' NL, 330' WL, SW SE, 36-5S-1E	2810	7-10-51	Wildcat
Herman Graham	Norman E. Wilcox #1	180' NL, 330' EL, NE SE, 18-5S-3E	2964	7-14-51	"
Carter Oil	Trustee Tract "24" #1	SW NW NE, 1-7S-4E	3463	6-23-51	"
Will I. Lewis	R. Moore #1-J	330' NL, 300' WL, NW NE, 23-7S-3E	3020	4-28-51	"
Bump Oil Co.	Epperson #1-A	330' SL, 600' WL, SW NE, 14-6S-1E	2830	6-28-51	"
		GALLATIN COUNTY			
Coy Oil Co.	Arval Barr #1	NW SW NW, 27-7S-10E	2764	7-10-51	Inman E. Cons.
Carter Oil	C.A. Pielemeier #1	NW NE NE, 28-8S-10E	2926	7-5-51	" " "
W.E. Allund, W.J. Richardson, et al	Edwards Frey #1	1470' NL, 2310' WL, NW, 19-8S-10E	1848	11-30-50	Inman W. Cons.
T.A. Ferrell	Adolph Goebel "B" #2-A	330' SL, 365' WL, NW SE, 19-8S-10E	955	8-29-50	" " "
C. E. Skiles	M. C. Bauer #1	NW NW SE, 25-8S-8E	2492	7-6-51	Wildcat

DRY HOLES PLUGGED - JUNE 16 to JULY 18, 1951 (Continued)

Company	Farm and Well Number	Location	Total Depth in Feet	Date Plugged	Wildcat or Pool Name
		HAMILTON COUNTY			
Nation Oil	Bell-Thompson #2	NE SW NW, 18-4S-7E	3470	6-8-51	Blairsville W.
C. E. Brehm	Daniel Fann Comm. #1	SE SE NE, 5-6S-6E	3147	5-23-51	Dale-Hoodville Cons.
" " "	Emma J. Allen #1	SW NE NE, 5-6S-6E	3144	6-25-51	" " "
Dale Hopkins	May C. Moore #3	SW SW SW, 25-6S-5E	3343	6-25-51	Rural Hill
Stewart Oil	Dana Hall #1	NE SW SW, 1-6S-5E	3365	6-22-51	" "
Howard D. Atha	Johnson et al #1 Comm.	SE SE SW, 33-6S-6E	3219	7-8-51	Walpole
H. D. Atha	Albert Davis #2	NE SW SE, 33-6S-6E	3208	6-25-51	"
Dee Miller Drlg.	H. E. Howard et al "A" #1	NW NE SE, 8-7S-6E	3340	6-26-51	Walpole South
W.C. McBride, Inc.	Howard #1	SW SW NW, 9-7S-6E	3342	7-2-51	" "
" " "	Ashland #1	SW SE NE, 8-7S-6E	3335	6-25-51	" "
C. E. Brehm	Caris Gibbs #1	NE NW SW, 25-4S-6E	3456	7-11-51	Wildcat
Carter Oil	Ruby C. Harrison #1	SW SE NW, 20-6S-6E	3336	7-12-51	"
D.H. Bolin et al	Geo. M. Stitch #1	NE NE SW, 31-3S-6E	3430	6-20-51	"
R. H. Sweet	Wright #1	SW SE NE, 21-5S-6E	3354	6-26-51	"
George & Wrather	Ira C. Adkisson #1	NW NE NE, 10-7S-5E	3395	7-6-51	"
J. M. Miller	Mose Mayberry #1	NW NW SW, 21-6S-7E	3252	7-13-51	"
		JASPER COUNTY			
Enterprise Oil & Gas	Elza Wiman et al #1	3-8N-14W	688	6-19-51	Bellair
Nathan C. Davies	C. Harding #1	NW NW SE, 7-5N-11E	3010	6-23-51	Wildcat
W.E. Weidler	Rudolph G. Buller #1	SE SE NW, 2-5N-9E	3160	7-9-51	"
Ashland Oil & Ref.	E.J. Kepley #1	SE SE NW, 20-5N-8E	3030	6-5-51	"
		JEFFERSON COUNTY			
Don Baines	Ray Taylor et al #1	SE SE NE, 11-2S-3E	2980	6-19-51	Divide South
Will I. Lewis	Max Cornick #1	330' NL, 330' WL, NE NE, 3-3S-4E	3111	6-29-51	Markham City West
Superior Oil	Chas. A. Walter et al #1	SE NE SW, 12-4S-4E	3402	4-24-51	Wildcat
Texas Co.	B. E. Horrell #1	NE NE SW, 14-2S-4E	3135	7-8-51	"
Mark Twain Prod.	Mrs. Lou Payne #1	NE NE SE, 6-2S-2E	2100	4-28-51	"
W.R. Kuykendall	C. Beadle #1	NE SE NW, 20-1S-1E	2173	6-27-51	"
		LAWRENCE COUNTY			
Big Four Oil & Gas	Wm. J. Heath #1	NE SW SW, 19-3N-12W	2120	6-2-51	Lawrence
W.E. Bailor	John Ackman Hrs. #1	SW SW NW, 29-3N-11W	1958	5-29-51	"
" " "	" " " #2	NW SW NW, 29-3N-11W	1950	5-31-51	"
J. W. McClurg	Theo. Jordan #3	NW SE SE, 31-3N-11W	1895	6-1-51	"
Nation Oil	Seed Heirs #1	510' NL, 1002' EL, NE NW, 13-3N-12W	1860	6-13-51	"
" "	J. Snyder #1	344' NL, 41' EL, NE, 25-3N-12W	1636	6-13-51	"
" "	Shuppert-Weir-Shuppert Comm. #1	442' SL, 735' WL, SW SE, 12-3N-12W	1604	6-14-51	"
Edward R. Parker	Verus Wright #2	NW NE SW, 28-4N-12W	630	6-12-51	"
Gail Heath	John Swail #4	330' SL, 500' WL, SE NW, 21-3N-12W	1424	3-14-51	"

DRY HOLES PLUGGED - JUNE 16 to JULY 18, 1951 (Continued)

Company	Farm and Well Number	Location	Total Depth in Feet	Date Plugged	Wildcat or Pool Name
		LAWRENCE COUNTY (Continued)			
John M. Partin	James C. Piper #1	NE NE SW, 23-4N-13W	3097	6-14-51	Lawrence
Ryan & Sharp	J.O. Litherland #1	1200' NL, 330' EL, NW NE, 13-2N-12W	945	5-19-51	"
Dee Miller Drlg.	Sutherland et al #1	NW SE NE, 6-2N-12W	2300	6-23-51	Wildcat
Ora A. Oldfield	P. W. Kensler #1	NW NE NW, 18-2N-12W	1700	6-25-51	"
		MACON COUNTY			
J. Everett Goffinett	C. Russell #1	NW NE SE, 7-14N-2E	2447	6-23-51	Wildcat
		MACOUPIN COUNTY			
M. Mazzarino	Snedeker #1	SW SW SE, 15-8N-8W	470	7-2-51	Wildcat
Clark C. Nye	Senealdi #1	320' NL, 500' EL, NE SE, 34-7N-6W	1747	6-1-51	"
		MADISON COUNTY			
Joe Kesl, Jr.	Fred R. Engelke #3	525' SL, 310' WL, Sec. 20-6N-6W	707	6-18-51	Livingston
Bassett	Renko #1	330' SL, 340' WL, SW NE, 28-6N-6W	560	7-9-51	Livingston S.
P. M. Henderson	Kase #1	330' NL, 350' WL, SW NW, 14-4N-6W	1856	7-3-51	Marine
Eisenstein & Dittmeir	M. Conrad #1	SE NE SW, 29-5N-6W	1842	6-25-51	Wildcat
S. B. Schenk	Hamp Best #1	415' NL, 366' WL, NE NW, 35-6N-6W	675	6-27-51	"
H.E. Livermore	Henry H. Albrecht #1	165' NL, 165' EL, SE NE, 24-6N-7W	600	6-26-51	"
Joe Kesl	Chas. H. Wolf #5	50' SL, 680' WL, NW SW, 32-6N-6W	558	7-17-51	"
		MARION COUNTY			
Nat'l. Assoc. Pet.	Fred Lutz "A" #1	N½ NW SE, 18-3N-1E	2947	7-11-51	Fairman
Texas Co.	O. F. Metcalf #1	SE NE SE, 29-1N-4E	2946	6-25-51	Wildcat
Chris Pearson	Ida Stephen et al #1	NE NE NW, 1-2N-2E	2392	7-6-51	"
S.D. Jarvis	F. D. Kuhn #1	330' SL, 380' EL, SE NE, 32-3N-1E	1620	6-21-51	"
		MONROE COUNTY			
A.R. Venuto	Theodore Kaestner #1	NE SE NE, 20-2S-9W	1750	3-30-51	Wildcat
		MONTGOMERY COUNTY			
Calvert Drlg., Inc.	J. Hopkins #1	320' NL, 310' WL, SW NW, 24-9N-5W	2610	3-25-51	Wildcat
		PERRY COUNTY			
W. L. McNeill	Wepiewski #1	SW SE SW, 15-4S-1W	1186	4-25-51	Tamaroa
Falcon-Seaboard Drlg.	Steed #1	NE NE SW, 20-4S-3W	1549	6-23-51	Wildcat

DRY HOLES PLUGGED - JUNE 16 to JULY 18, 1951 (Continued)

Company	Farm and Well Number	Location	Total Depth in Feet	Date Plugged	Wildcat or Pool Name
		RICHLAND COUNTY			
Sun Drlg. Co.	S.W. Bunn "B" #1	NW NW NE, 33-3N-14W	3160	6-25-51	Bonpas
Orville Weston	E. O. Kirk #2	SW NE SW, 29-3N-10E	2757	5-2-51	Calhoun Cons.
" "	" " " #3	NW SE SW, 29-3N-10E	3180	5-2-51	" "
Sanders-Fye	Oscar Stacey "A" #1	SW NW SE, 14-3N-9E	3035	7-8-51	Clay City-Noble Cons.
Perry Fulk	M. J. Fiock #1	NW NE SW, 10-4N-10E	3024	6-19-51	Dundas East
Sun Oil Co.	Dewey H. King #1	SE NE NE, 9-4N-10E	3063	7-16-51	" "
Miami Oper. Co.	Kurtz #2	NW SE NE, 21-3N-10E	3180	6-28-51	Olney South
J. E. Linzy	Keller-Kessler #1	SE SE SE, 6-4N-9E	3076	11-20-50	Wildcat
" " "	Lester Delzell #1	NE SE NE, 7-4N-9E	3066	11-20-50	"
Calvert Drlg.	Glen Boley Unit #1	460' SL, 330' EL, Sec. 4-2N-14W	3158	6-30-51	"
" "	Sam Dodds #1	330' NL, 358' EL, NE NW, 36-3N-10E	3324	6-20-51	"
Davis & Johnson	J. T. Legan #1	NE NE SE, 9-2N-14W	3161	5-1-51	"
Don Baines	M.D. Fritschle #1	330' SL, 330' WL, NW, 31-4N-11E	3259	5-26-51	"
George & Wrather	L. Weagel et al #1	NW SE SE, 22-2N-14W	3129	6-25-51	"
		SALINE COUNTY			
Texas Co.	G. H. Arndt #1	NW NW NE, 22-8S-6E	3091	7-17-51	Wildcat
M.E. Affeld	Ely Gholson #1-A	NW SW NE, 33-7S-7E	3116	7-10-51	"
Ralph C. Halbert	Wiseman Comm. #1	SE SE NW, 11-8S-6E	3250	7-17-51	"
		SANGAMON COUNTY			
Oil Management, Inc.	Springfield Marine Bank Trust Co. (Bunn) #1	NE NE NE, 30-15N-3W	1826	7-16-51	Wildcat
		SHELBY COUNTY			
Torkelson & Ray	Wm. Kneller #1	1650' NL, 660' EL, NW, 4-11N-3E	1460	6-6-51	Wildcat
		WABASH COUNTY			
D. Lyle Dieterle	Nora Marcotte #9-D	1240' SL, 712' WL, NE, 24-1N-12W	1118	4-25-51	Allendale
P. F. Mattaliano	J.D. Arnold #1	NE SW NW, 22-1N-12W	2080	6-16-51	"
Geo. P. Ellison	Frank Pohl #1	SW SW SW, 30-1S-13W	3004	7-16-51	Bellmont
Geo. S. Engle	Clarence A. Schmidt #1	330' NL, 2592' WL, W½, 19-2S-13W	2890	6-17-51	New Harmony Cons.
D. Hopkins (W.W. Toler)	Bertha Miller #1	SE SW NE, 6-1S-13W	2874	5-23-51	" " "
Hayes-Wolf Bros. Oil Co.	Link E. Meyer #5	SW SE NE, 6-1S-13W	2571	6-26-51	" " "
Merrimac Oil Co. (W.B. Phillips)	Seiler Heirs #4	NW SE SW, 26-1S-13W	2314	6-4-51	" " "
Ryan & Sharp	Robert Kingsbury #1	NE SE NE, 33-2N-12W	2289	6-20-51	Wildcat

DRY HOLES PLUGGED - JUNE 16 to JULY 18, 1951 (Continued)

Company	Farm and Well Number	Location	Total Depth in Feet	Date Plugged	Wildcat or Pool Name
		WASHINGTON COUNTY			
Tom Doran	Frank Kasban #1	NE SE NE, 13-3S-2W	3029	6-20-51	Dubois
E.A. Obering	H.F. Toensing #1	SW SW SW, 14-1S-4W	2468	7-7-51	Okawville
		WAYNE COUNTY			
Cullum & Lawhead	Wm. H. Jewell #1	NE SE SW, 3-2S-7E	3275	7-7-51	Clay City-Noble Cons.
Mammoth Prod. Co.	Emmons #1	SE SW NE, 2-1S-7E	3264	7-13-51	" "
Nation Oil	Hillard - Thomas #1	NE SW SW, 11-1S-8E	3149	6-6-51	" "
" "	William Lusk #1	NE SW SW, 2-1S-7E	3320	6-24-51	" "
" "	Fisher Comm. #1	SW SW SW, 24-2S-9E	3448	7-4-51	Ellery West
Perry Fulk	W. F. Daubs #2	SW SE SE, 30-1N-9E	3306	7-16-51	Locust Grove
Ward W. Dayton	Ralph E. Cochennour et al #1	SW SE NW, 18-3S-8E	3448	7-9-51	Mill Shoals
Ryan & Sharp	Frank C. Amsbary #1	NE SW SW, 10-1N-9E	3288	7-10-51	Mt. Erie No.
Ryan Oil Co.	Fred Wells #1	NE SE NE, 8-1N-9E	3284	7-13-51	" " "
Hed Oil Co.	Nellie A. Clutter #1	SE NE SW, 17-1N-7E	3235	6-20-48	Wildcat
Skiles Oil Corp.	C.C. Howe #1	SW NW NE, 3-1N-6E	3313	7-14-51	"
Collins Bros. Oil	Shantz Heirs #1	SE SW NW, 28-1S-9E	3388	6-21-51	"
Gordon G. Greene	W.H. Shannon #1	N½ NE SW, 31-1N-9E	3320	6-23-51	"
Aurora Gasoline Co.	Ieo C. Harris #1	SW NW SW, 8-1S-7E	3350	6-23-51	"
Nash Redwine	Lawrence #1	NE NW NE, 11-2S-6E	3412	7-8-51	"
Nation Oil	Stanley-Nation #1	NW NW SE, 23-2S-6E	3318	6-20-51	"
		WHITE COUNTY			
Lohmann-Johnson	C.M. Robinson #1	NE NW NE, 27-3S-10E	3144	6-2-51	Albion Cons.
E.T. Robinson	Ill. Baptist State Assoc. #1	SE NE NE, 27-5S-9E	3309	6-29-51	Carmi
Fox & Fox	Harry Rudolph #5	570' SL, 990' EL, SE NE, 18-4S-10E	2848	8-30-50	Centerville E.
Ryan & Sharp	Endicott et al #1	NE NW NE, 28-3S-10E	3271	7-2-51	Centerville N.
J. L. Black	Clarence Rice #1	SE SE NE, 33-5S-10E	3037	5-9-51	Epworth East
Geo. S. Engle	C.B. Wilson #1	SW NE NW, 17-7S-9E	3152	7-1-51	Herald
Ralph Halbert	Hubele "A" 1 (2)	SW SW NW, 7-6S-11E	3036	5-18-51	Maunie South
Ryan & Sharp	E.S. Dennis #1	1408' SL, 330' WL, SE Fract., 14-4S-14W	2899	7-8-51	New Harmony Cons.
Tide Water Assoc.	Elizabeth T. Elliott #1	SE SW NE, 29-5S-14W	3207	4-11-41	" " "
Continental Drlg.	Henry J. Garner #2	330' NL, 390' WL, NE NW, 12-5S-10E	3264	6-3-51	Phillipstown Cons.
Kingwood Oil	F. Doerner #1	NW NW SW, 7-7S-9E	3107	7-17-51	Roland
Sun Oil	Alvin Kallenback #1	SW NE NW, 2-5S-9E	3430	4-20-51	Sumpter South
Ralph Halbert	Woodham Comm. #1	SW NW NE, 19-3S-14W	3152	7-2-51	Wildcat
Hayes Drlg.	Elgin Britton #1	NE NW SW, 33-4S-10E	3276	7-14-51	"
Ryan & Sharp	S. Hooser #1	990' SL, 330' WL, SW NE, 6-5S-14W	3232	7-2-51	"
J.L. Black	E. L. Smith #1	SE SE NE, 9-6S-10E	3123	5-27-51	"
Ryan Oil	M. Casebier et al #1	SE SW SE, 19-3S-10E	3407	6-28-51	"
J.B. Buchman	Wallace #1	NE SE SE, 4-4S-10E	3325	6-27-51	"
J.B. Buchman	Austin Heirs #1	NW NW SE, 30-6S-9E	3360	5-16-51	"

Alphabetical List of Oil and Gas Pools

July 31, 1951

Fields Discovered Before January 1, 1937

Pool: County	Twp.	Range
Allendale: Wabash, Lawrence	1-2N	11-13W
Allison-Weger: Crawford	5N	11-12W
Ava-Campbell Hill (a):Jackson	7S	4W
Ayers (a) (gas): Bond	6N	3W
Bartelso: Clinton	1-2N	3W
Bellair: Crawford, Jasper	8N	14W
Birds: Crawford, Lawrence	5N	10-11W
Brown: Marion	1N	1E
Carlinville (b): Macoupin	9N	7W
Carlyle: Clinton	2N	3W
Casey: Clark	10-11N	14W
Chapman: Crawford	5-6N	12W
Collinsville (a): Madison	3N	8W
Colmar-Plymouth: Hancock, McDonough	4N	4-5W
Dupo: St. Clair	1S-1N	10W
Flat Rock: Crawford	5-6N	11-12W
Frogtown (b): Clinton	2N	3-4W
Gillespie-Benld (a) (gas): Macoupin	8N	6W
Gillespie-Wyen: Macoupin	8N	6W
Greenville (a) (gas): Bond	5N	3W
Jacksonville (a) (gas): Morgan	15N	9W
Johnson North: Clark	9-10N	13-14W
Johnson South: Clark	9N	14W
Junction City: Marion	2N	1E
Langewisch-Kuester (a): Marion	1N	1E
Lawrence: Lawrence,Crawford	2-5N	11-13W
Litchfield (b):Montgomery	8-9N	5W
Main: Crawford	5-8N	12-14W
Martinsville: Clark	9-10N	13-14W
New Hebron: Crawford	6N	12W
Parker: Crawford	5N	12W
Pittsfield (a)(gas): Pike	5S	4-5W
St. Francisville: Lawrence	2N	11W
Sandoval: Marion	2N	1E
Siggins: Cumberland, Clark	10-11N	10,11E,14W
Spanish Needle Creek (a) (gas): Macoupin	9N	7W
Sparta (a)(gas): Randolph	4-5S	5-6W
Staunton (a)(gas):Macoupin	7N	7W
Swearingen (a) (gas): Crawford	6N	11W
Wamac: Clinton, Marion, Washington	1N	1E-1W
Warrenton-Borton: Edgar, Coles	13-14N	14W
Waterloo (a): Monroe	1-2S	10W
Westfield: Clark, Coles	11-12N	11E-14W
York (b): Cumberland	9N	10-11E

Fields Discovered Since January 1, 1937

Ab Lake: Gallatin	8S	10E
Ab Lake West: Gallatin	8S	10E
Aden Consolidated: Wayne, Hamilton	2-3S	7E
Aden North (c): Wayne	2-3S	7E
Aden South: Hamilton	3S	7E
Akin: Franklin	6S	4E
Akin West: Franklin	6S	4E
Albion Consolidated: Edwards, White	1-3S	10,11E,14W
Albion East: Edwards	2S	14W
Albion North (c): Edwards	1S	11E
Alma: Marion	4N	2E
Amity: Richland	4N	14W
Assumption: Christian	13N	1E
Assumption North: Christian	13N	1E
Barnhill: Wayne	2-3S	8E
Barnhill East (c): Wayne	2S	9E
Bartelso East: Clinton	1N	3W
Bartelso South: Clinton	1N	3W
Bartelso West: Clinton	1N	3W
Beaver Creek: Bond, Clinton	3-4N	2-3W
Beaver Creek North: Bond	4N	3W
Beaver Creek South:Clinton	3N	2-3W
Belle Prairie: Hamilton	4S	6E
Belle Rive: Jefferson	3S	4E

Pool: County	Twp.	Range
Bellmont: Wabash	1S	13-14W
Beman: Lawrence	3N	11W
Beman East: Lawrence	3N	10W
Bend: White	5S	14W
Bennington: Edwards, Wayne	1N	9-10E
Bennington South (a): Edwards	1N	10E
Benton: Franklin	6S	2-3E
Benton North: Franklin	5-6S	2E
Berryville Consolidated: Wabash, Edwards	1-2N	14W
Bessie: Franklin	6S	3E
Bible Grove Consolidated (c): Clay, Effingham	4-6N	6-7E
Bible Grove East (c): Clay	5N	7E
Bible Grove North: Effingham	6N	7E
Bible Grove South: Clay	5N	7E
Blairsville (c): Hamilton	4S	7E
Blairsville West: Hamilton	4S	7E
Bogota: Jasper	6N	9E
Bogota North (a): Jasper	6N	9E
Bogota South: Jasper	5-6N	9E
Bone Gap: Edwards	1S	10,11E,14W
Bone Gap East: Edwards	1S	14W
Bone Gap South: Edwards	1S	14W
Bonpas: Richland	2-3N	14W
Bonpas West (c): Richland	2N	14W
Boos (c): Jasper	6N	10E
Boos East (c): Jasper	6N	10E
Boos North (c): Jasper	6N	10E
Boulder: Clinton	2-3N	2W
Boyd: Jefferson	1S	1-2E
Boyleston Consolidated (c): Wayne	1-2S	6-7E
Browns: Edwards, Wabash	1-2S	14W
Browns East: Wabash	2S	14W
Browns South: Edwards	2S	14W
Brownsville (c): White	5-6S	8-9E
Bungay Consolidated: Hamilton	4S	7E
Burnt Prairie (c): White	3S	9E
Burnt Prairie South: White	4S	9E
Calhoun Central: Richland	2N	10E
Calhoun Consolidated: Richland, Wayne	2-3N	9-10E
Calhoun East: Richland	2N	10E
Calhoun North: Richland	3N	10E
Calvin (c): White	3-4S	10,11E,14W
Calvin North (c): White	3-4S	11E,14W
Cantrell: Hamilton	7S	5E
Cantrell South: Hamilton	7S	5E
Carlinville North: Macoupin	10N	7W
Carlyle North: Clinton	3N	3W
Carmi (a): White	5S	9E
Carmi North: White	5S	9E
Centerville: White	4S	9E
Centerville East: White	3-4S	9-10E
Centerville North (a): White	3S	10E
Centralia: Clinton, Marion	1-2N	1E-1W
Centralia West: Clinton	1N	1W
Christopher: Franklin	6S	1E
Cisne (c): Wayne	1N-1S	7E
Cisne North: Wayne	1N	7E
Claremont: Richland	3N	14W
Clarksburg: Shelby	10N	4E
Clay City-Noble Consolidated: Clay, Wayne, Richland, Jasper	1-7N, 1-2S	7-10E
Clay City North: Clay	3N	8E
Clay City West: Clay	2N	7E
Coil: Wayne	1S	5E
Coil West: Jefferson	1S	4E
Concord: White	6S	10E
Concord Central: White	7S	10E
Concord East Consolidated: White	6-7S	10E
Concord North: White	6S	10E
Concord South: White	7S	10E
Cooks Mills (a): Coles	13-14N	7E
Cooks Mills North (a): Coles	14N	7E
Cordes: Washington	3S	3W
Cottonwood: Gallatin	7S	9E
Covington (c): Wayne	1S	6-7E
Covington East (c): Wayne	1S	7E
Covington South: Wayne	2S	6E
Cowling (c): Edwards, Wabash	2-3S	14W
Craig: Perry	4S	4W
Cravat: Jefferson	1S	1E
Crossville: White	4S	10E
Dahlgren: Hamilton	3S	5E
Dale-Hoodville Consolidated: Hamilton	5-6S	6-7E
Dead River (c): White	7S	11E
Divide: Jefferson	1S	3-4E
Divide East: Jefferson	1S	4E
Divide South: Jefferson	2S	3E
Divide West: Jefferson	1S	3E
Dix: Jefferson, Marion	1N-1S	2E
Dix South (a): Jefferson	1S	2E
Dubois: Washington	3S	1-2W

Pool: County	Twp.	Range
Dubois West: Washington	3S	2W
Dudley: Edgar	13-14N	13W
Dundas Consolidated (c): Richland, Jasper	4-6N	9-10E
Dundas East: Richland, Jasper	4-5N	10E
Eberle: Effingham	6N	6E
Edinburg: Christian	14N	3W
Elbridge: Edgar	12-13N	11W
Eldorado: Saline	8S	7E
Elk Prairie (a): Jefferson	4S	2E
Elkville: Jackson	7S	1W
Ellery: Edwards, Wayne	2S	9-10E
Ellery North (b): Edwards	2S	10E
Ellery South: Edwards	2-3S	10E
Ellery West: Wayne	2S	9E
Elliottstown: Effingham	7N	7E
Enfield: White	5S	8E
Enterprise (c): Wayne	1-2N	8E
Enterprise West (c): Wayne	1-2N	7E
Epworth: White	5S	10E
Epworth East: White	5S	10E
Evers (a): Effingham	8N	7E
Evers South: Effingham	7N	7E
Ewing: Franklin	5S	3E
Exchange: Marion	1N	3E
Exchange North: Marion	1N	3E
Fairfield: Wayne	2S	8E
Fairfield East: Wayne	2S	8E
Fairman: Marion, Clinton	3N	1E-1W
Fitzgerrell: Jefferson	4S	1E
Flannigan: Hamilton	6S	5E
Flora: Clay	3N	6-7E
Flora South: Clay	2N	6E
Friendsville (c): Wabash	1N	13W
Friendsville Central: Wabash	1N	13W
Friendsville North: Wabash	1N	12-13W
Friendsville South (c): Wabash	1N-1S	13W
Frogtown North: Clinton	2-3N	3-4W
Gallagher (c): Richland	2N	9E
Gays (a): Moultrie	12N	6E
Geff (c): Wayne	1S	7-8E
Geff West (c): Wayne	1S	7E
Goldengate Consolidated: Wayne, White	2-3S	9E
Goldengate North: Wayne	2S	9E
Goldengate West: Wayne	2S	9E
Gossett (b): White	7S	8E
Grandview: Edgar	12-13N	13W
Grayville (c): Edwards, White	3S	10,11E,14W
Grayville West (c): White, Edwards	3S	10E
Griffin (c): Wabash	3S	14W
Half Moon: Wayne	1S	9E
Helena: Lawrence	2N	13W
Herald: White, Gallatin	6-7S	9E
Herald East: White, Gallatin	7S	9-10E
Herald North: White	6S	9E
Hidalgo (b): Jasper	8N	10E
Hidalgo North: Cumberland	9N	9E
Hill (a): Effingham	6N	6E
Hoffman: Clinton	1N	2W
Hoodville (c): Hamilton	5-6S	6E
Hoodville East (a): Hamilton	5S	7E
Hoosier (c): Clay	4N	7E
Hoosier North (c): Clay	5N	7E
Hord: Clay	5N	6E
Huey: Clinton	2N	2W
Hunt City (a): Jasper	7N	10E
Hunt City South: Jasper	7N	11E
Ina (a): Jefferson	4S	2E
Ina North: Jefferson	4S	3E
Inclose: Edgar, Clark	12N	13-14W
Ingraham (b): Clay	4N	8E
Ingraham West (c): Clay	5N	7E
Inman (c): Gallatin	8S	9-10E
Inman Central (c): Gallatin	7-8S	9-10E
Inman East Consolidated: Gallatin	7-8S	10E
Inman North (c): Gallatin	8S	9E
Inman South (c): Gallatin	8S	9E
Inman West Consolidated: Gallatin	7-8S	9-10E
Iola Consolidated (b): Clay, Effingham	5-6N	5E
Iola South: Clay	4N	5E
Iola West (a): Clay	5N	5E
Iron: White	6S	8E
Irvington: Washington	1S	1W
Iuka: Marion	2N	5E
Johnsonville Consolidated: Wayne	1N-1S	6E
Johnsonville North: Wayne	1N	6E
Johnsonville South (b): Wayne	1S	6E
Johnsonville West (b): Wayne	1N	5-6E
Junction: Gallatin	9S	9E
Junction North: Gallatin	8-9S	9E
Keensburg Consolidated (c): Wabash	2S	13-14W

Pool: County	Twp.	Range
Keensburg East (a): Wabash	2S	13W
Keensburg South: Wabash	2-3S	13W
Keenville: Wayne	1S	5E
Kell (a): Jefferson	1S	3E
Kenner: Clay	3N	5-6E
Kenner North: Clay	3N	6E
Kenner South: Clay	2N	5E
Kenner West: Clay	3N	5E
Keyesport: Clinton	3N	2W
King: Jefferson	3-4S	3E
Kinmundy: Marion	4N	3E
Laclede (b): Fayette	5N	4E
Lakewood: Shelby	10N	2-3E
Lancaster: Wabash, Lawrence	1-2N	13W
Lancaster Central: Wabash	1N	13W
Lancaster East: Wabash	2N	13W
Lancaster North: Lawrence	2N	13W
Lancaster South: Wabash	1N	13W
Lancaster West (c): Edwards, Wabash	1N	14W
Leech Consolidated (c): Wayne, White	3S	9E
Lexington: Wabash	1S	14W
Lexington North: Wabash	1S	14W
Lillyville: Cumberland, Effingham	8-9N	6-7E
Livingston: Madison	6N	6W
Livingston South: Madison	6N	6W
Locust Grove: Wayne	1N	9E
Long Branch: Saline, Hamilton	7S	6E
Louden: Fayette, Effingham	6-9N	2-4E
McKinley: Washington	3S	4W
Maple Grove: Edwards	1N	10E
Maple Grove East (b): Edwards	1N	10,11E,14W
Maple Grove South (a): Edwards	1N	10E
Marcoe (a): Jefferson	3S	2E
Marine: Madison	4N	6W
Marion: Williamson	9S	3E
Markham City: Jefferson	2-3S	4E
Markham City North: Jefferson, Wayne	2S	4-5E
Markham City West: Jefferson	2-3S	4E
Mason: Effingham	6N	5E
Mason South (c): Effingham, Clay	5-6N	5E
Massilon: Wayne, Edwards	1S	9-10E
Massilon South (a): Edwards	1S	10E
Mattoon (b): Coles	11-12N	7E
Maud Central (c): Wabash	1S	13W
Maud Consolidated (c): Wabash	1N,1-2S	13W
Maud North Consolidated (c): Wabash	1-2S,1N	13-14W
Maud West (c): Wabash	1S	13W
Maunie (c): White	6S	10-11E
Maunie North: White	5S	10E
Maunie South: White	6S	10-11E
Maunie West (b): White	6S	10E
Mayberry: Wayne	2-3S	6E
Mayberry North (a): Wayne	2S	6E
Merriam: Wayne	2S	8E
Miletus: Marion	4N	4E
Mill Shoals: White, Hamilton, Wayne	2-4S	7-8E
Mills Prairie: Edwards	1N	14W
Mitchell: Edwards	2S	10E
Mt. Auburn: Christian	15N	2W
Mt. Carmel: Wabash	1N-1S	12W
Mt. Carmel West (c): Wabash	1S	13W
Mt. Erie (c): Wayne	1S	8E
Mt. Erie North: Wayne	1N	9E
Mt. Erie South (c): Wayne	1S	8E
Mt. Olive: Montgomery	8N	5W
Mt. Vernon: Jefferson	3S	3E
Nason: Jefferson	3S	2E
New Bellair (a): Crawford	8N	13W
New Harmony Consolidated: White, Wabash, Edwards	1N,1-5S	13-14W
New Harmony South (Ill.): White	5S	14W
New Harmony South (Ind.): White	5S	14W
New Haven Consolidated: White	7S	11E
New Haven North (c): White	7S	10E
New Haven West (c): Gallatin	7S	10E
Newton (b): Jasper	6N	9E
Newton North (a): Jasper	7N	10E
Newton West (a): Jasper	6N	9E
Noble (c): Richland, Clay	2-4N	8-9E
Noble North (c): Richland	4N	9E
Noble South (c): Richland	3N	9E
Odin: Marion	2N	1-2E
Okawville: Washington	1S	4W
Olney Consolidated: Richland	4N	10E
Olney East (c): Richland	4N	10E
Olney South (b): Richland	3N	10E
Omaha: Gallatin	7-8S	8E
Omaha East: Gallatin	8S	8E

Pool: County	Twp.	Range
Omaha West: Saline	7S	7E
Omega (a): Marion	3N	4E
Orchardville: Wayne	1N	5E
Oskaloosa: Clay	3-4N	5E
Oskaloosa East: Clay	3N	5-6E
Pana: Christian	11N	1E
Panama: Bond, Montgomery	7N	3-4W
Parkersburg Consolidated: Richland, Edwards	1-2N	14W
Parkersburg North: Richland	3N	14W
Parkersburg South: Edwards	1N	14W
Parkersburg West: Richland, Edwards	2N	10E
Passport: Clay	4N	8E
Passport South: Richland	4N	9E
Patoka: Marion	4N	1E
Patoka East: Marion	4N	1E
Patoka West: Fayette	4N	1W
Patton (c): Wabash	1N	12W
Patton West (c): Wabash	1N	12W
Phillipstown Consolidated: White, Edwards	3-5S	10,11E,14W
Pinkstaff: Lawrence	4N	11W
Plainview: Macoupin	9N	8W
Posey: Clinton	1N	2W
Raccoon Lake: Marion	1N	1E
Raymond: Montgomery	10N	4-5W
Reservoir: Jefferson	1S	3E
Richview: Washington	2S	1W
Ridgway (a): Gallatin	8S	8E
Riffle: Clay	4N	6E
Rinard (a): Wayne	2N	7E
Ritter: Richland	3N	10-11E
Roaches: Jefferson	2S	1E
Roaches North: Jefferson	2S	1E
Roby (a): Sangamon	15N	3W
Rochester: Wabash	2S	13W
Roland: White, Gallatin	6-7S	8E
Roland West: Saline	7S	7E
Roundprairie (c): Wayne	1S	6E
Ruark: Lawrence	2N	12W
Rural Hill: Hamilton	6-7S	5-6E
Rural Hill North (a): Hamilton	5S	5E
Rural Hill West: Hamilton	6S	5E
Russellville (gas): Lawrence	4-5N	10-11W
St. Francisville East: Lawrence	2N	11W
St. Jacob: Madison	3N	6W
St. James: Fayette	5-6N	2-3E
St. Paul: Fayette	5N	3E
Ste. Marie: Jasper	5N	14W
Ste. Marie East (a): Jasper	6N	14W
Ste. Marie West: Jasper	6N	10E
Sailor Springs Consolidated: Clay, Effingham	3-6N	6-7E
Sailor Springs Central: Clay	4N	8E
Sailor Springs East: Clay	4N	8E
Sailor Springs North (b): Clay	4N	8E
Sailor Springs South (c): Clay	3N	7E
Sailor Springs West (c): Clay	4N	7E
Salem: Marion	1-2N	1-2E
Samsville (a): Edwards	1N	11E
Samsville North: Edwards	1N	14W
Sandoval West: Clinton	2N	1W
Santa Fe (a): Clinton	1N	3W
Schnell: Richland	2N	9E
Seminary: Richland	2N	10E
Sesser: Franklin	5S	1-2E
Shattuc: Clinton	2N	1W
Shawneetown (a): Gallatin	9S	9E
Shawneetown North: Gallatin	9S	10E
Shelbyville (b): Shelby	11N	4E
Sims (c): Wayne	1S	6E
Sims North (c): Wayne	1S	6E
Sorento (b): Bond	6N	4W
Sparta South (a): Randolph	5S	5W
Springerton (c): Hamilton	4S	7E
Stanford: Clay	3N	7-8E
Stanford South: Clay	2N	7E
Stanford West: Clay	3N	7E
Stewardson: Shelby	10N	5E
Stokes-Brownsville: White	5-6S	8-9E
Storms: White	6S	9-10E
Stringtown: Richland	4-5N	11E-14W
Stringtown East (a): Richland	4N	14W
Sumner: Lawrence	4N	13W
Sumpter: White	4S	9E
Sumpter South: White	5S	9E
Tamaroa: Perry	4S	1W
Taylor Hill: Franklin	5S	4E
Thackeray: Hamilton	5S	7E
Thompsonville (a): Franklin	7S	4E
Thompsonville East: Franklin	7S	4E
Thompsonville North: Franklin	7S	4E
Toliver (a): Clay	5N	6E

Pool: County	Twp.	Range	Pool: County	Twp.	Range
Toliver East: Clay	5N	6-7E	Westfield North: Coles	12N	14W
Tonti: Marion	2-3N	2E	Whittington: Franklin	5S	3E
Trumbull: White	5S	9E	Whittington South:Franklin	6S	3E
Valier: Franklin	6S	2E	Whittington West: Franklin	5S	2E
Waggoner (a): Montgomery	11N	5W	Williams: Jefferson	3S	2E
Wakefield (a): Jasper	5N	9E	Willow Hill Consolidated (c): Jasper	6-7N	10E
Walpole: Hamilton	6-7S	6E	Willow Hill East: Jasper	6-7N	10-11E
Walpole South: Hamilton	7S	6E	Willow Hill North (c): Jasper	7N	10E
Waltonville: Jefferson	3S	2E	Woburn Consolidated: Bond	6N	2W
Waverly (gas): Morgan	13N	8W	Woburn South (c): Bond	6N	2W
Weaver: Clark	11N	10W	Woodlawn: Jefferson	2-3S	1-2E
West End: Hamilton, Saline	7S	5E	Xenia: Clay	2N	5E
West Frankfort: Franklin	7S	2-3E	Xenia East: Clay	2N	5E
West Frankfort South (c): Franklin	7S	2-3E	Zenith: Wayne	2N	5E
West Liberty (c): Jasper	5N	10E	Zenith South: Wayne	1N	5E
Westfield East: Clark	11-12N	14W			

(a) Abandoned.
(b) Abandoned, revived.
(c) Consolidated with other pools.

Date of issue: August 14, 1951.

ABBREVIATIONS USED IN THIS REPORT

Abd.—Abandoned
BO—Barrels of oil
BOF—Barrels of oil flowing
BOP—Barrels on pump
BW—Barrels of water
C—Center
CDU—Completion data unreported; to be given when available
CO—Cleaning out
COAS—Cleaning out after shot
Comp.—Completed
Crg.—Coring
Csg.—Casing
D & A—Dry and abandoned
Drlg.—Drilling
DST—Drill stem test
E—East ½
Est.—Estimated
Fm.—Formation
Fsg.—Fishing
IP—Initial production
L—Line
Loc.—Location
Ls.—Limestone
MIM—Moving in material
MIRT—Moving in rotary tools
MIST—Moving in standard tools
N—North ½
NE—Northeast ¼
NR—No report
NW—Northwest ¼
PB—Plugged back
POP—Putting on pump
RU—Rigging up
RURT—Rigging up rotary tools
RUST—Rigging up standard tools
S—South ½
SD—Shut down
SDO—Shut down orders
SDR—Shut down for repairs
SE—Southeast ¼
SG—Show of gas
SH—Shale
SIGW—Shut in gas well
SITR—Shut in tank room
SO—Show of oil
SSO—Slight show of oil
Spd.—Spudded or spudding
Ss.—Sandstone
SW—Southwest ¼
Swb.—Swabbing
SWD—Salt water disposal well
Temp. abd.—Temporarily abandoned
Twp.—Township
TD—Total depth
Tstg.—Testing
UR—Underreaming
W—West ½
WF—Wildcat far (more than 2 miles from production)
WN—Wildcat near (½ to 2 miles from production)
WOC—Waiting for cement to set
WOST—Waiting on standard tools

330′ S—330 feet from the south line

(67006—13M—4-50) 2

553.2805
ILL
Cop. 1

State of Illinois
Adlai E. Stevenson, Governor
Department of Registration and Education
C. Hobart Engle, Director

Division of the
STATE GEOLOGICAL SURVEY
M. M. Leighton, Chief
Urbana, Illinois

THE LIBRARY OF THE
SEP 2 1951
UNIVERSITY OF ILLINOIS

No. 178 OIL AND GAS DRILLING REPORT For August 1951

Monthly Report
OIL AND GAS DRILLING IN ILLINOIS

By

Virginia Kline and W. W. Hallstein

Summary by Counties

	Completed Wells	Producing Wells	Drilling Wells	Locations	Permits to Drill° Total	Permits to Drill° Wildcat
Alexander	0	0	2	0	0	0
Bond	2	1	4	0	6	4
Christian	4	0	5	1	4	3
Clark	6	4	6	0	11	2
Clay	8	2	11	1	17	9
Clinton	10	3	8	2	11	5
Coles	2	1	1	0	1	1
Crawford	6	5	8	1	31	1
Cumberland	0	0	3	1	3	1
DeWitt	1	0	0	0	0	0
Edgar	8	0	5	1	6	5
Edwards	9	4	4	3	7	2
Effingham	5	2	3	2	8	4
Fayette	10	1	3	3	9	4
Franklin	7	1	1	3	3	3
Gallatin	7	3	2	1	5	3
Greene	0	0	1	0	0	0
Hamilton	19	11	22	4	22	8
Iroquois	0	0	0	0	5	0
Jackson	0	0	1	0	0	0
Jasper	3	1	2	1	6	3
Jefferson	5	2	2	1	5	3
Jersey	0	0	0	0	1	1
Kankakee	0	0	0	0	9	0
Lawrence	15	4	12	1	11	6
McDonough	0	0	1	0	0	0

(Continued on page 3)

Summary by Counties (Concluded)

	Completed Wells	Producing Wells	Drilling Wells	Locations	Permits to Drill° Total	Permits to Drill° Wildcat
Macon	1	0	1	0	2	2
Macoupin	1	0	0	1	1	1
Madison	9	1	4	0	11	4
Marion	3	0	3	2	6	3
Montgomery	2	0	1	1	4	3
Morgan	0	0	1	0	0	0
Perry	0	0	0	2	2	2
Piatt	1	0	0	0	1	1
Pope	0	0	1	0	0	0
Pulaski	0	0	1	0	0	0
Randolph	0	0	0	1	1	1
Richland	20	6	13	0	24	9
St. Clair	0	0	1	0	0	0
Saline	2	0	4	2	5	1
Sangamon	0	0	2	0	0	0
Shelby	0	0	2	4	3	2
Tazewell	0	0	1	0	0	0
Wabash	13	7	7	2	12	5
Washington	7	3	2	1	4	3
Wayne	29	17	21	5	29	8
White	35	21	28	6	35	5
Winnebago	0	0	1	0	0	0
	250	100	201	53	320	118

° Issued by Department of Mines and Minerals, Springfield, Illinois, July 30 through August 25, 1951.

Average Initial Production of Oil Wells
By Years, 1937 - 1949
and by Months, January 1950 - August 1951

	Oil Wells	Total IP	Ave. IP/Well	1950	Oil Wells	Total IP	Ave. IP/Well
1937	284	78,499	276	July	152(5)	11,316	74
1938	1,984	543,958	274	Aug.	139(6)	13,404	96
1939	2,946	1,117,750	379	Sept.	152(2)	12,714	84
1940	3,064	1,753,171	572	Oct.	121(2)	9,212	76
1941	2,912	807,784	278	Nov.	94(4)	8,158	87
1942	1,167	211,639	181	Dec.	114(4)	10,336	91
1943	1,064	130,712	123		1,335	105,080	79
1944	1,296	143,717	119	1951			
1945	1,178	161,452	137	Jan.	87(2)	8,409	97
1946	1,419	173,336	122	Feb.	76(3)	5,238	69
1947	1,152	108,807	94	Mar.	35(2)	2,698	77
1948	1,363	149,595	110	Apr.	61(3)	6,097	100
1949	1,486	136,132	92	May	75(1)	7,897	105
1950				June	81(8)	5,875	73
Jan.	103(9)*	7,257	70	July	102(5)	6,792	67
Feb.	67(4)	5,415	81	Aug.	102(2)	6,143	60
Mar.	56(1)	3,630	65				
Apr.	80(1)	5,272	66				
May	119(3)	8,366	70				
June	138(8)	10,000	72				

* Figures in parentheses indicate number of old wells reworked included in totals.

New Pools in August:

Keenville East, Wayne County (Bolin & Appleby #1 Clevenger, 36-1S-5E); Beaucoup, Washington County (Collins Bros. and Obering #1 Wm. Meinert, 10-2S-2W); Broughton, Hamilton County (Carter #1 J. Van Winkle, 27-6S-7E).

Extensions to Pools in August:

New Haven Consol., White County (Tuley and Carter #1 W. L. Wassen, 24-7S-10E); Bend, White County (B. M. Heath & Inland Prod. #1 J. L. Brown, 16-5S-14W); Goldengate West, Wayne County (Tuley and Carter #1 Evans, 8-2S-9E; N. V. Duncan #1 Locke, 17-2S-9E*); Mt. Carmel, Wabash County (Indiana Farm Bureau #1 G. H. Zimmerman, 10-1S-12W); Bone Gap, Edwards County (Gallagher #1 L. G. Smith, 18-1S-14W); Stanford, Clay County (Ashland & Becker #1 O. Lee, 26-3N-7E); Mason, Effingham County (H. Luttroll #2 C. J. Moritz, 23-6N-5E); Mitchell, Wayne County (Pappas and Ashland #1 Allison Heirs, 36-2S-9E); Irvington, Washington County (Hockman #1 Riechman, 25-1S-1W).

New Producing Strata in Pools:

Pool	County	Formation	Approximate Depth to Top, Feet
Mason	Effingham	Bethel sandstone	2295

* Old well worked over.

Pools abandoned in August: Sailor Springs North and Elliottstown.

Well Completions in Illinois
Summary by Years, 1936-1949
and by Months, January 1950 - August 1951

	Pool Wells			Wildcat Wells				
	Oil	Gas	Dry	New Pools	Extensions	Dry Near(a)	Dry Far(b)	Total
1936	48	3	9	1	1	31(c)		93
1937	262	1	58	10	14	104		449
1938	1,957	26	176	17	10	350		2,536
1939	2,916	24	199	28	2	448		3,617
1940	3,015	15	220	31	18	475		3,755
1941	2,827	13	375	46	40	507		3,807
1942	1,078	13	376	43	48	158	303	2,017
1943	987	9	353	28	66	151	217	1,811(20)*
1944	1,158	6	413	29	42	122	233	2,003(12)
1945	1,021	0	297	26	47	181	206	1,778(15)
1946	1,293	4	448	32	58	256	288	2,379(17)
1947	998	7	528	28	69	245	193	2,068(22)
1948	1,228	13	641	28	47	350	203	2,510(21)
1949	1,350	4	673	24	69	351	302	2,773(32)
1950								
Jan.	91	0	37	3	5	20	25	181(5)
Feb.	56	0	24	1	7	18	26	132(1)
Mar.	49	1	46	2	5	21	21	145(1)
Apr.	75	0	58	0	4	39	19	195
May	109	1	63	2	9**	40	19	243(3)
June	117	2	76	4	11	38	27	275(2)
July	144	1	107	1	4	55	30	342(2)
Aug.	127	2	89	2	7	41	30	298(3)
Sept.	144	1	93	3	5**	37	29	312(1)
Oct.	112	1	100	2	6	23	29	273(1)
Nov.	81	3	76	3**	8	46	30	247(1)
Dec.	105	4	92	2	6	39	26	274(3)
	1,210	16	861	25	77	417	311	2,917(23)
1951								
Jan.	81	1	47	0	4	23	16	172
Feb.	71	0	37	3	1	8	14	134(2)
Mar.	32	1	38	0	2	16	8	97(1)
Apr.	56	0	40	2	1	20	19	138(1)
May	65	0	82	4	6	42	24	223(1)
June	69	0	71	2	8	53	35	238(6)
July	93	0	78	3	6	63	43	286(5)
Aug.	88	0	72	3	10	42	36	251(1)

(a) One-half mile to two miles from nearest production.
(b) Over two miles from nearest production.
(c) Total wildcats (Nears and fars not distinguished until 1941).
* Figures in parentheses refer to number of producing wells included in total which had previously been completed as dry holes.
** Includes one gas well.

Permits to Drill Wells*
Summary by Years, 1943-1949
and by Months, January 1950 - August 1951

				Struc-ture	Wells Reworked			Secondary Recov.		
	Wildcat	Pool	SWD	Tests	Wild-cat	Pool	Other	Water Input	Gas, Air Inputs	Total
1943	557	1,323	37	20	42	192	24	39	135	2,369
1944	674	1,581	27	60	37	205	142	54	23	2,803
1945	524	1,450	19	53	29	170	150	112	7	2,514
1946	705	1,732	15	102	15	98	79	82	18	2,846
1947	589	1,615	8	126	21	109	106	155	3	2,732
1948	727	2,107	8	185	5	85	101	509	1	3,728
1949	871	2,155	26	20	19	78	187	153	5	3,514
1950										
Jan.	52	101	2	0	1	1	8	23	1	189
Feb.	42	81	0	0	0	4	17	70	0	214
Mar.	37	130	0	2	2	6	6	0	0	183
Apr.	59	230	0	0	1	5	7	30	0	332
May	94	193	1	13	1	6	7	13	0	328
June	83	223	1	24	1	8	4	11	0	355
July	121	274	0	23	4	9	12	38	0	481
Aug.	66	235	3	22	1	6	14	11	0	358
Sept.	83	271	4	29	3	9	13	22	0	434
Oct.	106	196	4	20	2	4	13	60	0	405
Nov.	98	182	5	6	1	6	20	2	0	320
Dec.	80	137	1	12	2	3	20	22	0	277
	921	2253	21	151	19	67	141	302	1	3876
1951										
Jan.	53	122	2	3	1	4	14	19	0	218
Feb.	41	132	0	3	0	2	14	31	0	223
Mar.	46	76	3	8	0	2	10	21	0	166
Apr.	63	134	1	11	2	3	13	11	0	238
May	95	164	2	17	5	7	23	28	0	341
June	111	171	3	29	6	6	10	35	0	371
July	135	189	1	29	2	6	22	34	0	418
Aug.	118	153	3	17	1	7	2	20	0	320

* Permits to drill are issued by the Dept. of Mines & Minerals, Springfield, Ill.

Wells in the New Pools*, August 28, 1951 (a)

County and Pool	Producing Wells	Abandoned Wells	Dry Holes	Drilling Wells	Locations
Bond: Beaver Creek North	2	2	7	0	0
Sorento	2	5	6	0	0
Woburn Consol.	63	8	25	0	0
Bond, Clinton: Beaver Creek	7	6	14	1	0
Bond, Montgomery: Panama	2	8	13	0	1
Christian: Assumption	4	0	0	0	0
Assumption North	126	11	16	3	0
Edinburg	1	0	0	0	0
Mt. Auburn	2	2	5	0	0
Pana	1	0	0	0	0
Clark: Weaver	28	4	7	2	0
Westfield East	6	4	18	0	0
Clay: Bible Grove South	2	0	4	0	0
Clay City North	12	3	10	0	0
Clay City West	13	4	8	0	0
Flora	20	11	14	0	0
Flora South	2	1	5	0	0
Hord	3	0	2	0	0
Ingraham	28	4	13	0	0
Iola South	15	0	9	0	0
Kenner	41	3	13	0	0
Kenner North	29	3	8	0	0
Kenner South	1	0	2	0	0
Kenner West	30	1	5	0	0
Oskaloosa	36	0	10	0	0
Oskaloosa East	1	1	3	0	0
Passport	43	5	19	0	0
Riffle	4	1	5	0	0
Sailor Springs Central	1	0	4	0	0
Sailor Springs East	4	5	2	0	0
Stanford	14	4	13	0	0
Stanford South	13	4	5	0	0
Stanford West	1	2	6	0	0
Toliver East	4	0	8	0	0
Xenia	1	0	5	0	0
Xenia East	2	0	0	1	0
Clay, Effingham: Sailor Springs Cons.	556	63	201	5	0
Iola Consolidated	167	34	54	0	0
Clay, Wayne, Richland, Jasper:					
Clay City-Noble Consolidated	2312	633	722	16	1
Clinton: Bartelso East	4	0	3	0	0
Bartelso South	2	0	2	1	0
Bartelso West	3	4	8	0	0
Beaver Creek South	32	3	35	0	0
Boulder	30	6	14	0	0
Carlyle North	37	1	20	0	1
Centralia West	4	5	9	0	0
Frogtown North	15	0	2	2	0
Hoffman	22	28	12	0	0

(a) For alphabetical list of oil and gas fields in Illinois, see page 59.

Wells in the New Pools*, August 28, 1951 (Continued)

County and Pool	Producing Wells	Abandoned Wells	Dry Holes	Drilling Wells	Locations
Keyesport	10	1	9	0	0
Posey	1	1	7	0	0
Sandoval West	1	0	3	0	0
Shattuc	26	1	19	0	0
Clinton, Marion: Centralia	483	512	82	0	0
Coles: Mattoon	383	37	76	0	0
Westfield North	1	1	7	0	0
Cumberland: Hidalgo North	1	0	1	0	0
Cumberland, Effingham: Lillyville	8	0	7	0	0
Edgar: Dudley	57	7	39	0	0
Elbridge	36	2	8	0	0
Grandview	4	7	11	2	0
Edgar, Clark: Inclose	1	11	14	0	0
Edwards: Albion East	29	4	22	0	0
Bone Gap	11	10	6	1	0
Bone Gap East	1	1	5	0	0
Bone Gap South	14	2	11	0	0
Browns South	1	1	3	0	0
Ellery North	1	2	1	0	0
Ellery South	3	2	7	0	0
Maple Grove	26	13	19	0	0
Maple Grove East	17	3	11	0	0
Mills Prairie	1	0	2	0	0
Parkersburg South	4	2	9	0	0
Samsville North	10	4	9	0	0
Edwards, Wabash: Browns	40	7	16	0	0
Edwards, Wayne: Bennington	42	3	10	0	0
Ellery	2	1	1	0	0
Mitchell	6	0	4	1	0
Edwards, White: Albion Consol.	306	33	103	0	0
Effingham: Bible Grove North	4	3	3	0	0
Eberle	6	0	3	0	0
Evers South	1	0	1	0	0
Mason	2	8	5	0	0
Fayette: Laclede	2	1	3	0	0
Patoka West	16	0	9	0	0
St. James	153	36	20	1	0
St. Paul	11	3	7	1	0
Fayette, Effingham: Louden	2021	191	220	1	1
Franklin: Akin	14	1	12	0	0
Akin West	6	0	5	0	0
Benton	154	89	17	0	0
Benton North	44	5	19	0	0
Bessie	1	0	2	0	0
Christopher	1	0	0	0	0

Wells in the New Pools*, August 28, 1951 (Continued)

County and Pool	Producing Wells	Abandoned Wells	Dry Holes	Drilling Wells	Locations
Ewing	7	1	11	0	0
Sesser	21	3	13	0	1
Taylor Hill	1	0	3	0	0
Thompsonville East	6	0	4	1	0
Thompsonville North	52	18	42	0	0
Valier	1	0	1	0	0
West Frankfort	63	2	33	0	0
Whittington	17	1	26	0	0
Whittington South	10	0	4	0	0
Whittington West	11	2	5	0	0
Gallatin: Ab Lake	1	1	1	0	0
Ab Lake West	1	0	L	0	0
Cottonwood	6	0	9	0	0
Inman East Consol.	275	22	58	0	0
Inman West Consol.	134	20	85	0	0
Junction	17	1	14	0	0
Junction North	2	2	8	0	0
Omaha	40	4	33	1	0
Omaha East	1	0	2	0	0
Shawneetown North	1	0	1	0	0
Hamilton: Aden South	19	0	8	0	0
Belle Prairie	10	1	13	0	0
Blairsville West	10	0	6	0	0
Broughton	1	0	0	0	0
Bungay Consolidated	142	21	60	1	0
Cantrell	11	6	5	0	1
Cantrell South	11	1	5	6	0
Dahlgren	6	37	11	0	0
Dale-Hoodville Cons.	380	103	72	4	0
Flannigan	5	0	6	0	0
Rural Hill	280	47	90	4	1
Rural Hill West	1	0	1	1	0
Thackeray	47	3	20	0	0
Walpole	92	3	43	0	0
Walpole South	1	0	4	0	0
Hamilton, Saline: West End	9	2	9	0	0
Jackson: Elkville	1	0	3	0	0
Jasper: Bogota	6	1	4	0	0
Bogota South	19	4	10	0	0
Hidalgo	1	2	4	0	0
Hunt City South	4	0	4	0	0
Newton	2	2	4	0	0
Ste. Marie	16	6	9	0	0
Ste. Marie West	2	0	4	0	0
Willow Hill East	11	6	19	0	0

Wells in the New Pools*, August 28, 1951 (Continued)

County and Pool	Producing Wells	Abandoned Wells	Dry Holes	Drilling Wells	Locations
Jefferson: Belle Rive	4	1	6	0	0
Boyd	109	5	10	0	0
Coil West	8	7	5	0	0
Cravat	9	2	4	0	0
Divide	7	4	7	0	0
Divide East	33	4	16	0	0
Divide South	4	0	8	0	0
Divide West	42	5	8	0	0
Fitzgerrell	1	0	2	0	0
Ina North	1	0	3	0	0
King	32	6	31	0	0
Markham City	10	9	9	0	0
Markham City West	30	3	12	1	0
Mt. Vernon	3	4	8	0	0
Nason	1	0	1	0	0
Reservoir	3	0	3	0	0
Roaches	5	8	10	0	0
Roaches North	33	1	6	0	0
Waltonville	3	1	6	0	0
Williams	14	1	4	0	0
Woodlawn	128	47	30	0	0
Jefferson, Marion: Dix	88	12	18	0	0
Jefferson, Wayne: Markham City North	9	7	7	0	0
Lawrence: Bonan	12	9	4	0	0
Bonan East	3	2	3	0	0
Helena	2	3	10	0	0
Lancaster North	1	0	2	0	0
Pinkstaff	1	0	0	0	0
Ruark	18	5	28	0	0
Russellville (gas)	1	59	15	0	0
St. Francisville East	15	0	6	0	0
Sumner	1	1	5	1	0
Macoupin: Carlinville North	2	4	1	0	0
Plainview	1	0	5	0	0
Madison: Livingston	29	7	73	2	0
Livingston South	9	2	21	1	0
Marine	137	8	27	0	0
St. Jacob	44	10	6	0	0
Marion: Alma	2	2	4	0	0
Exchange	2	0	4	0	0
Exchange North	1	0	2	0	1
Iuka	1	2	3	0	0
Kinmundy	1	0	7	0	0
Miletus	12	2	5	0	0
Odin	18	11	9	0	0
Patoka	96	74	33	0	0
Patoka East	52	7	7	0	0
Raccoon Lake	32	0	8	1	0
Salem	2027	443	92	0	0
Tonti	80	14	14	0	0

Wells in the New Pools*, August 28, 1951 (Continued)

County and Pool	Producing Wells	Abandoned Wells	Dry Holes	Drilling Wells	Locations
Marion, Clinton: Fairman	27	14	23	0	0
Montgomery: Mt. Olive	2	5	7	0	0
Raymond	1	9	22	0	0
Morgan: Waverly (gas)	8	0	3	0	0
Perry: Craig	1	0	0	0	0
Tamaroa	1	3	3	0	0
Richland: Amity	2	2	6	0	0
Bonpas	22	1	20	1	0
Calhoun Central	2	0	3	0	0
Calhoun East	5	0	9	0	0
Calhoun North	1	1	3	0	0
Claremont	1	0	2	0	0
Olney Consol.	60	29	45	0	0
Olney South	7	3	9	0	0
Parkersburg North	1	0	1	0	0
Passport South	2	0	4	0	0
Ritter	2	1	9	0	0
Schnell	2	2	6	0	0
Seminary	6	2	6	0	0
Stringtown	30	2	16	0	0
Richland, Edwards: Parkersburg Cons.	134	24	41	4	0
Parkersburg West	6	2	10	0	0
Richland, Jasper: Dundas East	49	7	36	0	0
Richland, Wayne: Calhoun Consol.	76	17	43	0	0
Saline: Eldorado	2	1	4	0	0
Omaha West	1	0	3	0	0
Roland West	1	0	5	0	0
Saline, Hamilton: Long Branch	3	0	11	2	1
Shelby: Clarksburg	1	1	4	0	0
Lakewood	12	0	8	0	0
Shelbyville	1	4	6	0	0
Stewardson	6	0	1	0	0
Wabash: Bellmont	4	0	1	0	0
Browns East	42	7	16	0	1
Friendsville Central	3	0	3	0	0
Friendsville North	9	4	19	0	0
Keensburg South	5	1	15	0	0
Lancaster Central	5	8	6	0	0
Lancaster East	3	1	9	0	0
Lancaster South	5	2	7	0	0
Lexington	7	3	11	0	0
Lexington North	1	0	1	0	0
Mt. Carmel	297	107	74	0	0
Rochester	26	8	20	0	0
Wabash, Edwards: Berryville Cons.	13	4	21	0	0
Wabash, Lawrence: Lancaster	72	26	36	0	0

Wells in the New Pools*, August 28, 1951 (Continued)

County and Pool	Producing Wells	Abandoned Wells	Dry Holes	Drilling Wells	Locations
Washington: Beaucoup	1	0	1	0	0
Cordes	98	44	14	0	0
Dubois	16	5	10	2	0
Dubois West	1	0	4	0	0
Irvington	78	13	11	1	0
McKinley	14	3	12	0	0
Okawville	3	0	1	0	0
Richview	1	0	5	0	0
Wayne: Barnhill	37	41	21	1	0
Cisne North	9	2	8	0	0
Coil	13	4	10	0	0
Covington South	4	4	7	0	0
Ellery West	39	0	13	5	0
Fairfield	60	7	29	0	0
Fairfield East	1	0	3	0	0
Goldengate North	3	0	1	0	0
Goldengate West	3	0	2	0	1
Half Moon	17	1	5	2	0
Johnsonville Consol.	329	49	72	0	0
Johnsonville North	1	0	4	0	0
Johnsonville South	14	6	12	0	1
Johnsonville West	12	6	14	1	0
Keenville	36	3	14	2	0
Keenville East	1	0	0	0	1
Locust Grove	6	0	7	0	0
Mayberry	3	4	6	0	0
Merriam	1	0	2	0	0
Mt. Erie North	4	3	15	0	0
Orchardville	3	0	3	0	0
Zenith	1	1	4	0	0
Zenith South	11	3	8	0	0
Wayne, Edwards: Massilon	3	0	3	0	0
Wayne, Hamilton: Adon Consol.	69	20	22	0	0
Wayne, White: Goldengate Consol.	107	45	56	2	0
White: Bend	5	0	5	4	0
Burnt Prairie South	1	0	1	0	0
Carmi North	3	0	5	0	0
Centerville	4	1	6	0	0
Centerville East	71	11	24	0	0
Concord	86	13	18	0	0
Concord Central	8	1	5	0	0
Concord East Consol.	5	3	12	0	0
Concord North	4	0	4	0	0
Concord South	2	2	7	0	0
Crossville	1	5	4	0	0
Enfield	1	1	4	0	0
Epworth	8	3	7	0	0
Epworth East	8	2	5	0	0
Gossett	6	1	7	0	0
Herald North	5	0	5	0	0
Iron	38	35	19	0	0

Wells in the New Pools*, August 28, 1951 (Continued)

County and Pool	Producing Wells	Abandoned Wells	Dry Holes	Drilling Wells	Locations
Maunie North	42	8	13	0	0
Maunie South	101	19	31	1	1
Maunie West	2	1	3	0	0
New Harmony South	1	5	5	0	0
New Harmony South (Ind.)	6	0	2	0	0
New Haven Consol.	27	2	8	1	0
Stokes-Brownsville	151	38	50	0	0
Storms	156	51	34	3	0
Sumpter	6	1	12	1	0
Sumpter South	9	0	12	0	0
Trumbull	14	6	13	0	1
White, Edwards: Phillipstown Cons.	276	48	125	4	2
White, Gallatin: Herald	167	22	95	1	0
Herald East	38	2	26	1	0
Roland	192	33	65	0	0
White, Hamilton, Wayne: Mill Shoals	143	43	54	0	0
White, Wabash, Edwards:					
New Harmony Consolidated	1376	401	393	6	0
Williamson: Marion	1	0	0	0	0
	17,571	4,321	5,676	107	17

* Fields discovered since January 1, 1937, with the exception of those which have been abandoned. For names of abandoned pools, see pages 18, 19 and 59.

Illinois Completions and Production
Since January 1, 1936

	Completions°	Producing Wells	Production (Thousands of barrels) New Fields	Old Fields 1,2/	Total 3/
1936	93	52			4,445
1937	449	292	2,884	4,542	7,426
1938	2,536	2,010	19,771	4,304	24,075
1939	3,617	2,970	90,908	4,004	94,912
1940	3,755	3,080	142,969	4,678	147,647
1941	3,807	2,925	128,993	5,145	134,138
1942	2,017	1,179	101,837	4,753	106,590
1943	1,791	1,090(20)a/	77,581	4,675	82,256
1944	1,991	1,229(12)	72,946	4,467	77,413
1945	1,763	1,094(15)	70,839	4,371	75,210
1946	2,362	1,387(17)	70,174	5,123	75,297
1947	2,046	1,102(22)	61,455	5,004	66,459
1948	2,489	1,316(21)	59,623	5,185	64,808
1949	2,741	1,447(32)	58,571	5,930	64,501
1950					
January	176	99(5)	4,609	511	5,120
February	131	64(1)	4,360	466	4,826
March	144	57(1)	4,921	545	5,466
April	195	79	4,538	500	5,038
May	240	121(3)	4,733	556	5,289
June	273	134(2)	4,590	524	5,114
July	340	150(2)	4,632	525	5,157
August	295	138(3)	4,843	556	5,399
September	311	153(1)	4,681	515	5,196
October	272	121(1)	4,759	544	5,303
November	246	95(1)	4,466	500	4,966
December	271	117(3)	4,556	492	5,048
	2,894	1,328(23)	55,688	6,234	61,922
1951					
January	172	86	4,644	520	5,164
February	132	75(2)	3,872	439	4,311
March	96	35(1)	4,456	521	4,977
April	137	59(1)	4,367	501	4,868
May	222	75(1)	4,647	541	5,188
June	232	79(6)	4,246	511	4,757
July	281	102(5)	4,699*	550*	5,249**
August	250	101(1)	4,589*	540*	5,129**

* Estimated by Illinois State Geological Survey.
** Estimated by Illinois State Geological Survey from Oil and Gas Journal Report.
1/ Production figures based on information furnished by oil companies and pipe line companies.
2/ Includes Devonian production at Sandoval and Bartelso.
3/ From the U. S. Bureau of Mines, except for the two latest months.
o Includes only oil and gas producers and dry holes.
a/ Figures in parentheses refer to number of producing wells included in total which had previously been completed as dry holes.

ECONOMIC STATEMENT

Mineral Economics Section

Crude oil from Illinois is marketed in substantial quantities in both the Central Refining District and in the western part of the Appalachian Refining District (District #2). The table shows the ratio of production in Illinois to runs-to-stills and includes both the Central Refining District and District No. 2 of the Appalachian Refining District.

	Runs-to-stills Central and Appalachian (District No. 2) Refining District*	Production in Illinois* Thousands of barrels	Illinois' Percent of Runs-to-stills
1950			
May	33,287	5,289	15.9
June	33,391	5,114	15.3
July	35,981	5,157	14.3
August	35,306	5,399	15.3
September	31,995	5,196	16.2
October	35,839	5,303	14.8
November	35,683	4,966	13.9
December	36,220	5,048	13.9
1951			
January	39,287	5,164	13.1
February	37,406	4,311	11.5
March	40,232	4,977	12.4
April	35,779	4,868	13.6
May	38,879	5,188	13.3
June	38,595	4,757	12.3
July	40,339**	5,249**	13.0**

* U. S. Bureau of Mines Monthly Petroleum Statements.
** Estimated by Illinois State Geological Survey.

Shipments of Illinois Crude Petroleum
(Thousands of barrels)

	Ill.	Ind.	Ky.	Mich.	N.Y.	Ohio	Penn.	W.Va.
1950								
June	1,956	332	56	178	207	1,658	45	14
July	2,466	339	214	128	266	1,980	54	20
August	2,786	253	1	69	242	2,366	64	-
September	2,186	270	62	10	240	1,660	48	-
October	2,866	367	2	-	324	1,755	30	19
November	2,629	423	1	-	275	1,221	43	-
December	3,082	351	1	-	261	1,333	67	19
1951								
January	2,847	383	-	-	446	1,610	30	15
February	2,881	348	-	214	420	2,139	99	-
March	3,058	377	345	209	420	2,510	209	17
April	2,307	320	1	335	368	1,432	49	17
May	2,951	331	1	388	464	2,113	37	-
June	2,672	372	135	347	422	2,220	55	-

Stocks on hand of Crude Petroleum and Principal Refined Products a/

(In thousands of barrels)

Month (End of Month)	Year	Stocks of Crude Petroleum		Gasoline		Kerosene		Distillate Fuel Oil		Residual Fuel Oil	
		U.S.	Dist. No. 2 b/	U.S.	Central Rfg. Dist. c/	U.S.	Central Rfg. Dist. c/	U.S.	Central Rfg. Dist. c/	U.S.	Central Rfg. Dist. c/
July	1945	216,638	73,899	85,582	18,791	11,157	2,867	36,276	4,919	38,341	2,813
July	1946	224,351	78,903	87,778	17,241	16,403	2,917	46,439	7,178	45,446	4,767
July	1947	230,974	68,029	86,003	15,362	17,651	2,342	46,444	4,892	47,600	4,125
July	1948	223,124	68,215	98,839	20,611	20,958	3,933	58,725	8,856	58,431	5,399
July	1949	267,586	79,702	111,217	24,327	24,826	4,781	71,553	12,001	66,084	4,974
July	1950	240,270	68,229	111,055	23,305	23,151	4,922	62,555	10,256	42,165	4,221
August	1950	237,393	68,868	107,067	22,987	25,803	5,565	68,426	11,374	40,979	4,331
September	1950	242,311	72,029	105,748	21,993	27,677	5,924	78,270	12,802	41,966	4,659
October	1950	246,424	75,294	105,764	22,150	28,292	6,138	85,643	15,014	45,004	5,029
November	1950	250,016	76,566	109,005	23,092	25,526	5,611	86,113	13,918	45,048	4,841
December	1950	248,463	77,391	116,769	24,560	19,723	4,212	71,948	10,251	40,750	3,619
January	1951	243,107	75,683	128,479	27,560	16,673	3,545	58,424	8,035	40,317	3,286
February	1951	235,247	72,339	137,243	30,023	13,150	2,292	47,587	6,840	39,409	3,036
March	1951	233,824	72,261	141,456	31,560	13,657	2,090	42,978	6,764	37,516	2,999
April	1951	243,180	76,400	139,188	31,157	16,262	2,535	44,736	7,175	36,910	3,211
May	1951	248,418	79,600	132,261	29,531	20,331	3,642	55,273	10,578	39,317	3,927
June	1951	248,170	79,135	127,595	28,617	24,169	4,710	67,839	13,743	41,566	4,361
July 28	1951	251,203d/	e/	121,156	26,769	26,959	5,821	76,938	16,744	44,957	5,005
August 11	1951	251,356d/	e/	118,186	25,800	28,611	6,396	81,692	17,482	46,792	5,399

a/ U. S. Bureau of Mines, Monthly Petroleum Statements for July 1945 - June 1951.
b/ Includes the states of Illinois, Indiana, Kansas, Kentucky, Missouri, Michigan, Ohio, Oklahoma.
c/ Central Refining District is identical with the Bureau of Mines "Illinois, Indiana, Kentucky, etc." and comprises refineries in Illinois, Indiana, Kentucky, Michigan, Western Ohio and Wisconsin.
d/ U. S. Bureau of Mines.
e/ Not available.

Crude Oil Production in the United States

(Calculated from weekly report of the Oil and Gas Journal)

	Production (Thousands of barrels) January-August 1951	Daily Average Production for August (Thousands of barrels)	Per Cent of Total
Texas	652,125	2,771	45.1
California	235,123	978	15.9
Louisiana	147,944	611	9.9
Oklahoma	122,014	507	8.2
Kansas	75,603	321	5.2
Wyoming	47,010	195	3.2
Illinois	40,682	165	2.7
New Mexico	34,513	147	2.4
Mississippi	24,334	101	1.6
Arkansas	19,011	77	1.3
Colorado	18,380	75	1.2
Eastern Fields	14,474	60	1.0
Michigan	9,797	39	.6
Indiana	7,071	32	.5
Kentucky	6,948	31	.5
Montana	5,713	24	.4
Nebraska	1,991	6	.1
Utah	903	4	.1
Alabama	695	3	.1
Florida	395	2	-
	1,464,726	6,149	100.0

The
GEOLOGIC COLUMN FOR SOUTHERN ILLINOIS
and the list of
OIL AND GAS PRODUCING STRATA IN ILLINOIS

formerly included with each issue of the Drilling Report will be furnished at the beginning of each subscription period, as a supplement. Please retain said supplement for your reference.

LIST OF POOLS INCORPORATED INTO OTHER POOLS
BY CONSOLIDATION

Original Pool Name	Present Pool Assignment	Date of Consolidation
Aden North	Aden Consol.	1944
Albion North	Albion Consol.	1944
Barnhill East	Goldengate Consol.	1944
Bible Grove Consol.	Sailor Springs Consol.	1949
Bible Grove East	Sailor Springs Consol.	1948
Blairsville	Bungay Consol.	1951
Bonpas West	Parkersburg Consol.	1944
Boos	Clay City-Noble Consol.	1941
Boos East	Clay City-Noble Consol.	1947
Boos North	Clay City-Noble Consol.	1948
Boyleston Consol.	Clay City-Noble Consol.	1948
Brownsville	Stokes-Brownsville	1946
Burnt Prairie	Goldengate Consol.	1947
Calvin	New Harmony Consol. & Phillipstown Consol.	1941
Calvin North	Phillipstown Consol.	1948
Cisne	Clay City-Noble Consol.	1948
Covington	Clay City-Noble Consol.	1944
Covington East	Clay City-Noble Consol.	1948
Cowling	New Harmony Consol.	1947
Dead River	New Haven Consol.	1950
Dundas Consol.	Clay City-Noble Consol.	1948
Enterprise	Clay City-Noble Consol.	1941
Enterprise West	Clay City-Noble Consol.	1941
Friendsville	New Harmony Consol.	1949
Friendsville South	New Harmony Consol.	1949
Gallagher	Calhoun Consol.	1946
Geff	Clay City-Noble Consol.	1947
Geff West	Clay City-Noble Consol.	1948
Grayville	Phillipstown Consol.	1948
Grayville West	Albion Consol.	1949
Griffin	New Harmony Consol.	1941
Hoodville	Dale-Hoodville Consol.	1943
Hoosier	Sailor Springs Consol.	1948
Hoosier North	Sailor Springs Consol.	1948
Ingraham West	Sailor Springs Consol.	1948
Inman	Inman West Consol.	1950
Inman Central	Inman West Consol.	1949
Inman North	Inman West Consol.	1949
Inman South	Inman West Consol.	1950
Keensburg Consol.	New Harmony Consol.	1948
Lancaster West	Berryville Consol.	1949
Leech Consol.	Goldengate Consol.	1948
Mason South	Iola Consol.	1948
Maud Central	New Harmony Consol.	1949
Maud Consol.	New Harmony Consol.	1951
Maud North Consol.	New Harmony Consol.	1951
Maud West	New Harmony Consol.	1948

LIST OF POOLS INCORPORATED INTO OTHER POOLS BY CONSOLIDATION (Continued)

Original Pool Name	Present Pool Assignment	Date of Consolidation
Maunie	Maunie South	1948
Mt. Carmel West	New Harmony Consol.	1948
Mt. Erie	Clay City-Noble Consol.	1944
Mt. Erie South	Clay City-Noble Consol.	1948
New Haven North	Concord East Consol.	1950
New Haven West	Inman East Consol.	1949
Noble	Clay City-Noble Consol.	1948
Noble North	Clay City-Noble Consol.	1948
Noble South	Clay City-Noble Consol.	1948
Olney East	Olney Consol.	1949
Patton	Allendale	1948
Patton West	Allendale	1948
Roundprairie	Johnsonville Consol.	1941
Sailor Springs South	Sailor Springs Consol.	1941
Sailor Springs West	Sailor Springs Consol.	1949
Sims	Johnsonville Consol.	1948
Sims North	Johnsonville Consol.	1945
Springerton	Bungay Consol.	1946
West Frankfort South	West Frankfort	1948
West Liberty	Clay City-Noble Consol.	1941
Willow Hill Consol.	Clay City-Noble Consol.	1948
Willow Hill North	Clay City-Noble Consol.	1947
Woburn South	Woburn Consol.	1950

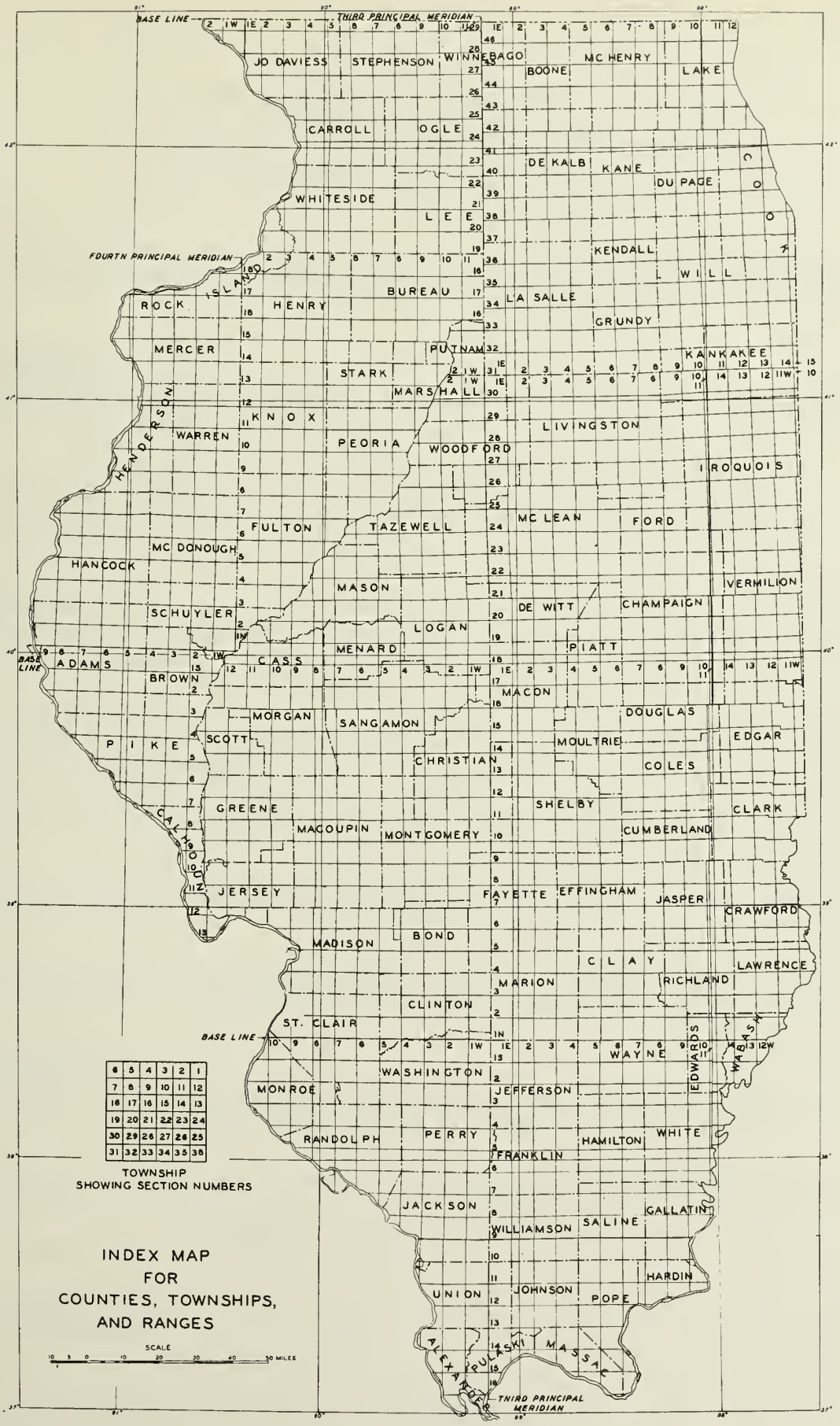
BASE LINE
THIRD PRINCIPAL MERIDIAN
FOURTH PRINCIPAL MERIDIAN
JO DAVIESS
STEPHENSON
WINNEBAGO
BOONE
MC HENRY
LAKE
CARROLL
OGLE
DE KALB
KANE
DU PAGE
COOK
WHITESIDE
LEE
KENDALL
WILL
ROCK ISLAND
HENRY
BUREAU
LA SALLE
GRUNDY
MERCER
PUTNAM
KANKAKEE
STARK
MARSHALL
HENDERSON
KNOX
WARREN
PEORIA
WOODFORD
LIVINGSTON
IROQUOIS
FULTON
TAZEWELL
MC LEAN
FORD
MC DONOUGH
HANCOCK
MASON
VERMILION
SCHUYLER
DE WITT
CHAMPAIGN
LOGAN
MENARD
PIATT
ADAMS
CASS
BROWN
MACON
MORGAN
SANGAMON
DOUGLAS
SCOTT
PIKE
MOULTRIE
EDGAR
CHRISTIAN
COLES
GREENE
SHELBY
CLARK
CALHOUN
MACOUPIN
MONTGOMERY
CUMBERLAND
JERSEY
FAYETTE
EFFINGHAM
JASPER
CRAWFORD
MADISON
BOND
CLAY
LAWRENCE
MARION
RICHLAND
CLINTON
ST. CLAIR
WAYNE
EDWARDS
WABASH
WASHINGTON
MONROE
JEFFERSON
RANDOLPH
PERRY
HAMILTON
WHITE
FRANKLIN
JACKSON
GALLATIN
WILLIAMSON
SALINE
HARDIN
UNION
JOHNSON
POPE
ALEXANDER
PULASKI
MASSAC
TOWNSHIP
SHOWING SECTION NUMBERS
INDEX MAP
FOR
COUNTIES, TOWNSHIPS,
AND RANGES
SCALE
MILES

DRILLING BY COUNTIES
WELLS COMPLETED BETWEEN AUGUST 1 AND AUGUST 28, 1951,
AND WILDCAT WELLS DRILLING ON AUGUST 28

(Abbreviations used in this report will be found on the last page.)
(Errata, old wells deepened, reconditioned old wells follow list of drilling wells.)

ALEXANDER COUNTY

16S, 2W, Goose Island Twp.

19, 235' from S. line, 310' from E. line, SW NE. Prindle & Vick #1 Petty. SD 1058' 8-28-51 Spd. 8-22-50 WF*.

17S, 2W, Dog Tooth Twp.

15, 650' from N. line, 340' from W. line, NW NW. Vick Oil Co. #1 Smith. Spd. 5-2-51 WF.

BOND COUNTY

4N, 2W, Tamalco Twp.

18, NE NE SW. J. W. Everhart #1 Thomason. Drlg. 1153' 8-28-51 WN** (Beaver Creek North Pool).

4N, 3W, Mills Twp.

4, NE NW NE. Hoiles Pet. Co. #1 Pavlige. D&A 8-28-51 TD 1245' St. Louis ls., top 1222' Spd. 8-23-51 WF.

28, SE SE SE. James C. Nickerson #1 Frank Doll. SD 1106' 8-28-51 Spd. 8-14-51 WF.

32, SE NW NE. T. M. Conrey #1 H. J. Wegman. Drlg. 1220' 8-28-51 Spd. 8-21-51 WF.

36, E/2 NE SE. T. M. Conrey #2 Wrone. Comp. 8-14-51 IP 18 BOP TD 1148' Bethel ss., top 1142' Spd. 7-26-51 Shot 3 qts. Beaver Creek Pool.

CHRISTIAN COUNTY

11N, 1E, Pana Twp.

2, NW NW NE. Collins Bros. #1 I. Eberspacher. D&A 8-7-51 TD 2852' Devonian ls., top 2728' Spd. 7-19-51 WN (Pana Pool).

19, 330' from S. line, 330' from E. line, NW Fract. Simpson Drlg. Co. #1 Maschio. D&A 8-7-51 TD 2889' Devonian ls., top 2766' Spd. 7-7-51 WF.

31, NE NE NW. Texas Co. #1 J. J. Blakley. LOC 8-28-51 WF.

11N, 1W, Rosamond Twp.

26, SE SE SW. Gulf #1 R. B. Siegert. Drlg. 2769' 8-28-51 Spd. 8-18-51 WF.

* Wildcat far - more than 2 miles from production.
** Wildcat near - from 1/2 to 2 miles from production.

CHRISTIAN COUNTY (Continued)

11N, 2W, Greenwood Twp.

13, SW NW SE. J. L. Crawford #1 Chester S. Miller. D&A 8-28-51 TD 2592' Devonian ls., top 2494' Spd. 8-10-51 WF.

12N, 1E, Pana Twp.

25, NW NW NE. E. H. Kaufman #1 Sprinkle. Drlg. 1700' 8-28-51 Spd. 7-28-51 WF.

14N, 1E, Prairieton Twp.

23, SW SE SW. Collins Bros. #1 F. Simpson. D&A 8-14-51 TD 2411' Devonian ls., top 2381' Spd. 7-13-50 Acidized 3000 gals. WF.

CLARK COUNTY

9N, 13W, Orange Twp.

22, SW NW NE. G. S. Jackman #1 Van Fleet. Drlg. 1420' 8-28-51 Spd. 7-5-51 WF.

9N, 14W, Johnson Twp.

26, SW NW SE. Grant Gallatin #2 F. Crandall. Comp. 8-7-51 IP 12 BOP & 4 BW TD 666' Pennsylvanian ss., top 538' Spd. 6-11-51 Shot 40 qts. Johnson South Pool.

10N, 14W, Casey Twp.

20, SW SE NE. T. R. Stocker #1 L. Knierin Comm. D&A 8-14-51 TD 743' Pennsylvanian ss., top 633' Spd. 8-7-51 WN (Siggins Pool).

24, SW NW SE. G. S. Hammonds #1 Laingor. Temp. Abd. 8-7-51 TD 472' Casey ss., top 441' Spd. 7-21-51 Casey Pool.

24, NW SW NW. G. S. Hammonds #1 Shawver. Comp. 8-7-51 IP 6 BOP & 3 BW TD 1652' Carper ss., top 1369' Spd. 6-12-51 Shot 28 qts. Casey Pool. PB 1400'

11N, 10W, Wabash Twp.

30, 330' from S. line, 141' from E. line, NE NE. W. W. Dayton #2-A Cox. Comp. 8-14-51 IP 75 BOP TD 2046' Devonian ls., top 2013', Spd. 7-18-51 Acidized 500 gals. Weaver Pool.

30, SE SE NE. W. W. Dayton #1 Hewitt "B". Comp. 8-21-51 TD 2056' IP 75 BOP Devonian ls., top 2047' Spd. 7-31-51 Weaver Pool.

CLAY COUNTY

2N, 5E, Xenia Twp.

11, SW SE NE. W. W. Dayton #2 L. Woomer. Comp. 8-28-51 TD 2506' IP 70 BOP Cypress ss., top 2501' Spd. 7-27-51 Xenia East Pool.

2N, 6E, Harter Twp.

4, NE NW NW. Aurora Gas Co. #1 Melvin. D&A 8-21-51 TD 3037' Ste. Genevieve ls., top 2928' Spd. 8-4-51 WN (Flora South Pool).

2N, 8E, Clay Twp.

13, NE NW SE. Calvert Drlg. Co., Inc. #1 E. Gallagher. WOC 8-28-51 Spd. 8-8-51 WN (Clay City-Noble Cons. Pool).

14, NW NW NE. Sun Drlg. Co. #1 C. Coulter. Drlg. 2454' 8-28-51 Spd. 8-23-51 WN (Clay City-Noble Cons. Pool).

CLAY COUNTY (Continued)

3N, 6E, Harter Twp.

7, 495' from S. line, 660' from E. line, SE SW. J. McCollum #1 Frost et al. D&A 8-14-51 TD 2934' Ste. Genevieve ls, top 2872' Spd. 7-28-51 Oskaloosa East Pool.

7, 1040' from S. line, 990' from W. line, SW SW. Nat'l. Assoc. Pet. #2 Spiker-Sefton Comm. "A". D&A (CDU)*** 8-28-51 Spd. 7-24-51 Oskaloosa East Pool.

7, 1040' from S. line, 330' from W. line, SW SW. Nat'l. Assoc. Pet. #3 Spiker-Sefton Comm. "A". D&A (CDU) 8-28-51 Spd. 8-9-51 Oskaloosa East Pool.

21, SE SE SW. D. H. Bolin #1 Bogan. D&A (CDU) 8-28-51 Spd. 8-18-51 WN (Kenner North Pool).

3N, 7E, Stanford Twp.

26, NE NW SW. Ashland & A. G. Becker #1 O. Lee. Comp. 8-21-51 IP 60 BOP TD 3081' McClosky ls., top 3033' Spd. 7-24-51 Acidized 5000 gals. EXTENSION TO STANFORD POOL.

4N, 5E, Oskaloosa Twp.

26, SW NW SW. Texas #1 L. Spencer. Temp. Abd. (SO) 8-21-51 TD 2619' Bethel ss., top 2613' Spd. 7-28-51 Oskaloosa Pool.

4N, 8E, Pixley Twp.

3, NE SW NE. W. E. Witt #1 R. Kuenstler. D&A 8-7-51 TD 3115' Ste. Genevieve ls., top 2971' Spd. 7-20-51 WN (Ingraham Pool).

10, SE SW NE. Skiles Oil #1 G. H. Straley. D&A 8-28-51 TD 3134' Ste. Genevieve ls., top 3012' Spd. 8-20-51 Ingraham Pool.

5N, 6E, Blair Twp.

12, SW SW SW. Perrine & Perrine #1 Stortzum. D&A 8-7-51 TD 2869' Ste. Genevieve ls., top 2777' Spd. 5-2-51 WN (Hord Pool).

26, NE SW SW. Webster & Shirk #1 Roberts. Tstg. 8-28-51 Spd. 6-1-51 WN (Toliver Pool).

5N, 8E, Pixley Twp.

31, SE SE SE. J. F. Balderson #1 C. Lewis. Drlg. 3075' 8-28-51 Spd. 8-16-51 WN (Sailor Springs Cons. Pool).

CLINTON COUNTY

1N, 1W, Brookside Twp.

2, SE SE NW. D. Carroll #1 W. McHenry - E. Koch. D&A 8-21-51 TD 1382' Bethel ss., top 1363' Spd. 8-1-51 Centralia Pool.

1N, 2W, Lake Twp.

6, 330' from S. line, 660' from W. line, Fract. NW. Mark Twain #2 Ducomb. D&A 8-14-51 TD 1647' Ste. Genevieve ls., top 1382' Spd. 8-5-51 WF.

1N, 3W, Santa Fe Twp.

11, SW SW NW. P. Schoendienst #1 Glaser. Drlg. 865' 8-28-51 Spd. 8-23-51 WN (Bartelso Pool).

*** Completion data unreported; will be given when available; not included in total completions for month.

CLINTON COUNTY (Continued)

2N, 1W, Meridian Twp.

30, SW SE NE. L. P. Holst #1 Calkins. SD 1424' 8-28-51 Spd. 7-31-51 WN (Shattuc Pool).

2N, 2W, Clement Twp.

34, SW SW SE. E. Goad #1 Prather. D&A 8-28-51 TD 1442' Aux Vases ss., top 1426' Spd. 8-22-51 WN (Hoffman Pool).

2N, 3W, Wade Twp.

5, NW SE NW. J. F. Dunnill & Duncan #1 M. & B. Hilmes. Drlg. 2367' 8-28-51 Spd. 3-31-51 WN (Frogtown North Pool).

7, 330' from S. line, 330' from W. line, Fract. NW. Dale Hopkins #1 E. Meyer. Comp. 8-14-51 IP 7 BOP & 2 BW TD 965' Cypress ss., top 963' Spd. 7-26-51 Frogtown Pool.

10, 1050' from N. line, 950' from W. line, NW NE. Ash Drlg. Co. #2 Hempen. Comp. 8-14-51 IP 16 BOP TD 1054' Cypress ss., top 1036' Shot 15 qts. Carlyle Pool.

2N, 4W, Breese Twp.

14, NW NW NE. Mark Twain Oil Co. #1 Voss. Drlg. 1180' 8-28-51 Spd. 8-21-51 WN (Frogtown Pool).

3N, 1W, East Fork Twp.

13, SW NE SE. Cullum & Lawhead #1 P. Kreitler. D&A 8-28-51 TD 1471' Bethel ss., top 1455' Spd. 8-6-51 Fairman Pool.

3N, 3W, Wheatfield Twp.

10, SE NE SE. A. Wilson #1 E. Hediger. D&A 8-14-51 TD 1156' Bethel ss., top 1086' Spd. 6-22-51 WN (Beaver Creek South Pool).

26, SW NW NE. A. Wilson Corp. #2 H. Wieter. D&A 8-7-51 TD 1166' Bethel ss., top 1150' Spd. 7-28-51 Carlyle North Pool.

3N, 4W, St. Rose Twp.

11, SW SE NW. J. F. Dunnill #1 Trame. D&A 8-14-51 TD 1229' St. Louis ls., top 1229' Spd. 8-3-51 WF.

36, NE SE SE. Gulf #1 R. F. Trautman. Comp. 8-21-51 IP 137 BOP & 51 BW TD 2231' Silurian ls., top 2222' Spd. 7-12-51 Frogtown North Pool.

COLES COUNTY

11N, 7E, Paradise Twp.

3, 990' from S. line, 1650' from E. line, NE SE. Gordon Oil Co. #8 R. A. & L. R. Litweiler. Comp. 8-21-51 IP 23 BOP TD 1988' Aux Vases ss., top 1914' Spd. 7-17-51 Shot 40 qts. Mattoon Pool.

13N, 10E, East Oakland Twp.

1, NW SW NE. E. Zink #1 Mapes. D&A 8-7-51 TD 405' Spd. 8-1-51 WF.

14N, 14W, East Oakland Twp.

7, 175' from S. line, 225' from W. line, NW SW. A. M. Myers #1 Wheeler. Drlg. 90' 8-28-51 Spd. 2-22-51 WF.

CRAWFORD COUNTY

5N, 11W, Montgomery Twp.

11, SE SW SW. D. W. Franchot #0-1 Brashears. Comp. 8-7-51 IP 7 BOP & 1 BW TD 939' Pennsylvanian ss., top 918' Spd. 6-22-51 Shot 20 qts. Birds Pool.

6N, 13W, Martin Twp.

26, NW SE SE. Red-Head Oil Co. #48 Ducommon. Comp. 8-28-51 TD 927' IP 2 BOP Pennsylvanian ss., top 826' Spd. 7-26-51 Shot 72 qts. Main Pool.

26, 330' from S. line, 335' from W. line, SE SW. E. V. Sanders, Jr. #6-A Richart. Comp. 8-28-51 IP 10 BOP TD 979' Pennsylvanian ss., top 845' Spd. 7-17-51 Shot 86 qts. Main Pool.

34, NE NE SW. M. W. Bowers #1 Price. D&A 8-21-51 TD 980' Pennsylvanian ss., Spd. 7-30-51 Main Pool.

7N, 11W, Lamotte Twp.

29, 380' from N. line, 330' from E. line, NW NE. F. E. Turner #1 W. E. Apple et al. SD 975' 8-28-51 Spd. 11-2-50 WF.

8N, 12W, Prairie Twp.

4, SW SW NE. Dome - Minnick #1 W. Reynolds. Drlg. 2185' 8-28-51 Spd. 8-23-51 WF.

31, NE NE SE. C. A. Baldwin #1 S. Wilkins. Comp. 8-14-51 IP 4 BOP & 1/2 BW TD 1012' Pennsylvanian ss., top 961' Spd. 7-19-51 Shot 60 qts. Main Pool.

32, NW NE SW. C. A. Baldwin #1 Eva Jones Hamblin. Comp. 8-28-51 IP 3 BOP & 15 BW TD 1005' Pennsylvanian ss., top 1000' Spd. 7-25-51 Shot 35 qts. Main Pool.

8N, 13W, Licking Twp.

19, NE NE NW. W. H. Krohn #1 C. H. Wiman. MIST 8-28-51 WN (Bellair Pool).

CUMBERLAND COUNTY

10N, 10E, Crooked Creek Twp.

34, 610' from N. line, 330' from W. line, NW SE. Frank H. Zakowski #1 C. V. Orinsby. Drlg. 700' 8-28-51 Spd. 8-13-51 WF.

DEWITT COUNTY

19N, 4E, Nixon Twp.

11, SE NW NW. J. S. Young, Jr. #1 Roy Shinneman. D&A 8-14-51 TD 1583' Silurian ls., top 1562' Spd. 8-3-51 WF.

EDGAR COUNTY

12N, 11W, Elbridge Twp.

11, 330' from N. line, 840' from E. line, NW NE. Mid-Globe Oil Corp. #2 G. F. Barkley. D&A 8-7-51 TD 950' Ste. Genevieve ls., top 876' Spd. 5-14-51 Elbridge Pool.

12N, 12W, Grandview Twp.

5, SW NW NW. E. Paul Spicer #1 Glen Allen. LOC 8-28-51 WF.

13N, 11W, Stratton Twp.

3, NE NW NW. J. Wm. Everhart & Ashland #1 Dennis. Spd. 8-27-51 WF.

EDGAR COUNTY (Continued)

13N, 13W, Buck Twp.

3, 330' from S. line, 660' from E. line, SW NW. J. M. Hall #1 William Waller. D&A 8-21-51 TD 450' Pennsylvanian ss., top 427' Spd. 6-5-51 Dudley Pool.

4, 120' from S. line, 330' from E. line, NW SE NE. W. W. Henigman #2 Carl Waller. D&A 8-21-51 TD 462' Spd. 8-14-51 Dudley Pool.

13N, 13W, Kansas Twp.

6, NW SW SW. Frank Henigman #1 Lauher. SD 324' 8-28-51 Spd. 5-22-51 WF.

14N, 13W, Embarrass Twp.

33, NE NE SW. Frank Henigman #1 Otto Davis. D&A (SO) 8-14-51 TD 435' Pennsylvanian ss., top 305' Spd. 7-4-51 Shot 30 qts. WN (Dudley Pool).

33, NW SE NW. Frank Henigman #2 Otto Davis. D&A 8-7-51 TD 495' Pennsylvanian ss., top 145' Spd. 7-27-51 WN (Dudley Pool).

14N, 14W, Embarrass Twp.

13, S/2 SW NE. Walter W. Henigman #1 Harvey Six. Abd. Loc. 8-21-51 WN (Warrenton-Borton Pool).

13, SE SW NW. Walter W. Henigman #2 Harvey Six. SD 430' 8-28-51 Spd. 6-30-51 WN (Warrenton-Borton Pool).

15N, 13W, Shiloh Twp.

14, NE NE NW. Daex Oil #1 Littler. D&A 8-14-51 TD 395' Spd. 8-1-51 WF.

21, NE SW NE. Howard Rayburn #3 Lang. D&A 8-21-51 TD 297' Pennsylvanian ss., Spd. 8-10-51 WF.

22, SE NE SW. E. Paul Spicer #1 Lang. D&A 8-14-51 TD 300' Pennsylvanian ss., top 164' Spd. 8-7-51 WF.

EDWARDS COUNTY

1N, 10E, Shelby Twp.

30, NE SE NW. Bump Oil #1 T. D. Young et al. LOC 8-28-51 WN (Bennington South Pool).

2N, 14W, Salem Twp.

31, SW SE SW. O. A. Oldfield #1 D. Scranton. Comp. 8-7-51 IP 50 BOP & 500 BW TD 3238' McClosky ls., top 3186' Spd. 5-16-51 Acidized 5000 gals. Parkersburg Cons. Pool.

1S, 10E, Shelby Twp.

10, NE NE SE. Stanford Oil Co. #1 E. Reid. Drlg. 2255' 8-28-51 Spd. 8-22-51 WF.

1S, 10E, Ellery Twp.

32, NE NW SW. G. C. Schoonmaker #1 R. J. Bunting. LOC 8-28-51 WN (Ellery North Pool).

1S, 14W, Bone Gap Twp.

18, NW NW SW. Gallagher #1 L. G. Smith. Comp. 8-21-51 IP 50 BOP TD 3193' PB 2315' Waltersburg ss., top 2310' Spd. 7-6-51 EXTENSION TO BONE GAP POOL.

EDWARDS COUNTY (Continued)

2S, 10E, Ellery Twp.

30, SW SW NW. Ill. Mid-Continent & George & Wrather #1 C. Fisher. Temp. Abd. (SO) 8-7-51 TD 3379' Ste. Genevieve ls., top 3264' Spd. 7-17-51 Ellery Pool.

30, SW SE SW. Paco #1 D. Snowdall. D&A 8-28-51 TD 3345' Ste. Genevieve ls., top 3255' Spd. 7-26-51 Mitchell Pool.

31, NE NW NW. George & Wrather & W. Duncan #1 E. H. O'Daniell. Comp. 8-7-51 IP 240 BOP & F TD 3375' PB 3345' Lower Ohara & McClosky ls. Spd. 6-29-51 Acidized 4000 gals. Mitchell Pool.

31, NE NE NW. Paco Pet. Co. #1 I. A. Woodham. Comp. 8-14-51 IP 200 BOP TD 3323' Rosiclare ls., top 3298' Spd. 5-31-51 Acidized 2000 gals. Mitchell Pool.

2S, 14W, Browns Twp.

5, SE SE NE. Skiles Oil #1 Walker Hrs. D&A (SO) 8-28-51 TD 3113' Ste. Genevieve ls., top 2994' Spd. 8-15-51 WN (Browns Pool).

2S, 14W, French Creek Twp.

31, SW NW NE. Bell Bros. #1 F. C. Jacobs. D&A 8-21-51 TD 3254' Ste. Genevieve ls., top 3108' Spd. 8-7-51 Albion East Pool.

3S, 10E, Dixon Twp.

2, NE SE SW. Ill. Mid-Continent & W. Duncan #3 Baker "B". D&A 8-28-51 TD 2035' Biehl ss., top 2028' Spd. 8-10-51 Albion Cons. Pool.

EFFINGHAM COUNTY

6N, 5E, Mason Twp.

10, NW SW NW. Texas #1 R. Sinnickson. Tstg. 8-28-51 Spd. 8-6-51 WN (Mason Pool).

14, NW SE NE. H. Luttrell Trust #2 Martin. D&A 8-7-51 TD 2547' Ste. Genevieve ls., top 2446' Spd. 7-19-51 WN (Mason Pool).

23, NW SE NW. H. Luttrell #2 C. J. Moritz. Comp. 8-21-51 IP 60 BOP TD 2304' Bethel ss., top 2296' Spd. 8-4-51 EXTENSION TO MASON POOL. NEW PAY IN POOL.

33, SW SW NE. D. H. Bolin #1 Hetzel. CO 8-28-51 Spd. 8-7-51 WN (Iola Cons. Pool).

35, NE SE SW. H. Luttrell Trust #1 Etchison. D&A (CDU) 8-28-51 Spd. 8-13-51 Iola Cons. Pool.

6N, 6E, Union Twp.

27, SW SE NW. Superior #1 B. S. Gawthorp. Drlg. 2540' 8-28-51 Spd. 8-20-51 WN (Eberle Pool).

6N, 7E, Lucas Twp.

33, NW SE NE. F. L. Rissi Trustee #5 Rennekamp. D&A 8-7-51 TD 2902' Ste. Genevieve ls., top 2823' Spd. 7-15-51 Sailor Springs Cons. Pool.

7N, 5E, Jackson Twp.

4, SW NE SE. Columbus Explor. Co. #1 Schome. LOC 8-28-51 WF.

EFFINGHAM COUNTY (Continued)

8N, 4E, Moccasin Twp.

7, SW NW SW. W. L. Belden #1 L. & D. Doty. D&A 8-7-51 TD 1550' Cypress ss., top 1542' Spd. 8-1-51 Louden Pool.

7, 183' from N. line, 330' from W. line, NW NW. A. Larsen et al #1 Doty. Comp. 8-28-51 IP 12 BOP & 24 BW TD 1484' Cypress ss., top 1480' Spd. 7-31-51 Shot 12 qts. Louden Pool.

FAYETTE COUNTY

4N, 1W, Seminary Twp.

4, 430' from N. line, 330' from E. line, NW NE. C. J. Simpson & Pure #1 C. Wade. D&A 8-28-51 TD 2956' Devonian ls., top 2769' Spd. 8-14-51 WN (Patoka West Pool).

9, NE SW SW. R. M. Carter #1 Manley. D&A 8-28-51 TD 1429' Bethel ss., top 1380' Spd. 8-19-51 WN (Patoka West Pool).

9, NE NE SE. R. Walker #1 Fee. D&A 8-14-51 TD 1406' Lower Paint Creek ss., top 1370' Spd. 8-3-51 Patoka West Pool.

24, NW NW NE. Texas #1 T. R. Dwyer. D&A 8-7-51 TD 1761' St. Louis ls., top 1756' Spd. 7-27-51 WF.

5N, 1E, Kaskaskia Twp.

27, SW SW SW. Texas Co. #1 W. T. Willett. Drlg. 1459' 8-28-51 Spd. 8-24-51 WF.

5N, 4E, Laclede Twp.

2, SW SE SW. D. H. Bolin #1 Nobbe. D&A 8-7-51 TD 2556' Ste. Genevieve ls., top 2443' Spd. 7-31-51 WF.

7N, 3E, Avena Twp.

13, NE SE SE. D. H. Bolin #1 Winter. PITS 8-28-51 WF.

8N, 3E, Loudon Twp.

5, 330' from N. line, 1120' from E. line, SE NW. Nation Oil Co. #1 L. Wills. D&A 8-7-51 TD 1952' Aux Vases ss., top 1927' Spd. 7-26-51 WF.

24, SE NW SE. W. L. Belden #2 Rickett. Comp. 8-28-51 IP 33 BOP & 100 BW TD 1578' PB 1560' Cypress ss., top 1544' Spd. 7-26-51 Shot 60 qts. Louden Pool.

8N, 1W, South Hurricane Twp.

22, NE NE NE. C. J. Simpson et al #1 Halsford. D&A 8-14-51 TD 1639' Ste. Genevieve ls., top 1583' Spd. 8-4-51 WF.

24, SW SE NW. C. J. Simpson #1 Watstom. D&A 8-7-51 TD 1705' Ste. Genevieve ls., top 1608' Spd. 7-27-51 WF.

27, SW SW NE. C. J. Simpson #1 Toberman. D&A 8-7-51 TD 1629' Ste. Genevieve ls., top 1574' Spd. 7-31-51 WF.

9N, 3E, Loudon Twp.

24, SW SE SW. Budd Mansfield #1 J. Larsen. MIRT 8-28-51 WN (Louden Pool).

FRANKLIN COUNTY

5S, 3E, Ewing Twp.

2, SW SE SW. George & Wrather #1 Marshall - Clark Comm. D&A 8-28-51 TD 3143' Ste. Genevieve ls., top 2988' Spd. 8-14-51 WN (Ewing Pool).

19, NW NW NE. W. Duncan & S. Yingling #1 Stalcut. D&A (SO) 8-7-51 TD 2916' Ste. Genevieve ls., top 2790' Spd. 7-22-51 Whittington Pool.

5S, 4E, Northern Twp.

7, SW SW SE. Columbus Explor. #1 Pearce. LOC 8-28-51 WN (Taylor Hill Pool).

6S, 1E, Tyrone Twp.

11, 230' from S. line, 330' from E. line, NE NE. C. E. Brehm et al #1 Valier Coal Co. D&A 8-21-51 TD 4600' Devonian ls., top 4372' Spd. 7-28-51 WN (Sesser Pool).

29, SW NW NW. Nat'l. Assoc. Pet. #1 M. Lipe. LOC 8-28-51 WF.

6S, 2E, Browning Twp.

1, NE SW SW. Shakespeare & Ashland #156 Old Ben Coal Co. D&A (SO) 8-7-51 TD 2908' Ste. Genevieve ls., top 2745' Spd. 7-29-51 Benton North Pool.

6S, 4E, Eastern Twp.

25, SW SW SE. T. S. Doran #1 U. S. Steel Co. D&A 8-21-51 TD 3354' Ste. Genevieve ls., top 3188' Spd. 8-1-51 Akin Pool.

7S, 3E, Frankfort Twp.

30, 337' from N. line, 25' from W. line, NW. Keystone Oil Co. #1 C. & E. I. Railroad. Comp. 8-14-51 IP 20 BOP TD 2091' Tar Springs ss., top 2058' Spd. 6-19-51 Shot 55 qts. West Frankfort Pool.

7S, 4E, Cave Twp.

26, NE NE SE. Wiser Oil Co. #1 C. F. Downen. D&A 8-7-51 TD 3319' Ste. Genevieve ls., top 3146' Spd. 7-19-51 WN (Thompsonville Pool).

GALLATIN COUNTY

7S, 9E, Asbury Twp.

21, SW NW NE. S. B. Griffith - Berkman #1 Hale. Spd. 8-28-51 WN (Herald Pool).

7S, 10E, New Haven Twp.

28, NW SE NE. Carter #1 H. C. Ford. D&A 8-21-51 TD 2560' Cypress ss., top 2487' Spd. 8-9-51 Inman East Cons. Pool.

28, NW NE SE. Coy Oil Co. #1 Goforth. Comp. 8-28-51 IP 5 BOP & 30 BW TD 2803' PB 2500' Cypress ss., top 2490' Spd. 6-15-51 Shot 65 qts. & 5 qts. marbles Inman East Cons. Pool.

8S, 8E, North Fork Twp.

6, NW NW NW. J. W. Everhart #2 Bruce. D&A 8-21-51 TD 2979' Ste. Genevieve ls., top 2818' Spd. 8-7-51 Omaha West Pool.

8S, 9E, Ridgway Twp.

15, NE NW NW. Johnston Drlg. Co. #1 J. J. Galt et al. Comp. 8-28-51 IP 24 BOP & 12 BW TD 2538' Tar Springs ss., top 2169' Spd. 7-5-51 Shot 30 qts. Inman West Cons. Pool.

GALLATIN COUNTY (Continued)

8S, 10E, New Haven Twp.

4, NE SW SW. Carter Oil Co. #1 J. C. Lightner. D&A 8-28-51 TD 2550' Cypress ss., top 2445' Spd. 8-13-51 Inman East Cons. Pool.

21, SW NE NE. Carter #4 C. Jordan. Comp. 8-14-51 IP 12 BOP & 8 BW TD 2426' PB 2094' Waltersburg & Tar Springs ss. Spd. 7-5-51 Shot 45 qts. Inman East Cons. Pool.

9S, 8E, Equality Twp.

32, SE SE NW. Pure Oil #1 B. Atherton "A". D&A 8-14-51 TD 1700' Ste. Genevieve ls., top 1540' Spd. 7-17-51 WF.

9S, 10E, Shawnee Twp.

15, 330' from S. line, 930' from E. line, SW SW. G. L. Reasor #1 E. L. Henry et al. LOC 8-28-51 WN (Shawneetown North Pool).

GREENE COUNTY

10N, 10W, Rock Bridge Twp.

17, NE NE NW. R. V. Henderson #1 M. C. Kirmack. Drlg. 1190' 8-28-51 Spd. 4-21-51 WF.

HAMILTON COUNTY

3S, 5E, Dahlgren Twp.

28, SW NE NE. Ryan Oil Co. #1 N. Richardson. Comp. 8-28-51 IP 93 BOP & 1 BW TD 3326' McClosky ls., top 3305' Spd. 7-28-51 Dahlgren Pool.

4S, 6E, South Crouch Twp.

30, NW NW NE. Nation Oil Co. #1 B. Bond. Abd. Loc. 8-28-51 WF.

4S, 7E, Beaver Creek Twp.

10, NE NE NW. Indiana Farm Bureau #1 B. K. Leach. LOC 8-28-51 WN (Bungay Cons. Pool).

15, NE SE SE. Magnolia #6 Hays. Comp. 8-14-51 IP 69 BOP & 8 BW TD 3302' Aux Vases ss., top 3286' Spd. 7-4-51 Shot 40 qts. Bungay Cons. Pool.

19, SW SW NE. Nation Oil #1 L. Clark. D&A (SO) 8-7-51 TD 3545' Ste. Genevieve ls., top 3384' Spd. 7-23-51 WN (Bungay Cons. Pool).

5S, 6E, McLeansboro Twp.

21, NE NE NW. A. Sturm & Son #1 Redfearn. D&A 8-28-51 TD 3400' Ste. Genevieve ls., top 3293' Spd. 8-10-51 WN (Dale-Hoodville Cons. Pool).

32, SW NE SW. Noah Pet. Co. #1 John H. Stelle. Drlg. 3360' 8-28-51 Spd. 8-12-51 WN (Rural Hill Pool).

5S, 7E, Crook Twp.

32, SW NW NE. Mark Twain Oil Co. #1 Niksch. Drlg. 2340' 8-28-51 Spd. 8-15-51 WN (Hoodville East Pool).

6S, 5E, Flannigan Twp.

1, 300' from S. line, 330' from W. line, NW SE. Stewart Oil #1-A R. Cox. Comp. 8-28-51 IP 16 BOP & 34 BW TD 3179' Aux Vases ss., top 3158' Spd. 8-1-51 Shot 20 qts. Rural Hill Pool.

HAMILTON COUNTY (Continued)

6S, 5E, Flannigan Twp.

16, NE SE SE. Shulman Bros. #1 Ritchason. D&A 8-21-51 TD 3420' Ste. Genevieve ls., top 3267' Spd. 8-2-51 WN (Rural Hill Pool).

24, NE SW SE. Joe Simpkins #1 McGill. Comp. 8-7-51 IP 75 BOP TD 3224' Rosiclare & McClosky ls. Spd. 7-12-51 Rural Hill Pool.

26, SE SE NE. Phillips Pet. #1 Barker. D&A 8-21-51 TD 3340' Ste. Genevieve ls., top 3182' Spd. 8-4-51 Rural Hill Pool.

32, NW NW SW. Ralph Halbert #1 Auten Hrs. POP 8-28-51 Spd. 8-9-51 WN (Rural Hill West Pool).

6S, 6E, Twigg Twp.

1, SW NW SW. Carter #21 I. Hale. Comp. 8-28-51 IP 57 BOP & 23 BW TD 2979' Bethel ss., top 2955' Spd. 7-19-51 Shot 70 qts. Dale-Hoodville Cons. Pool.

1, SE SW SW. J. N. Hockman #6 A. B. Anderson. Comp. 8-7-51 IP 9 BOP & 6 BW TD 3041' PB 2957' Bethel ss., top 2938' Spd. 7-4-51 Shot 92 qts. Dale-Hoodville Cons. Pool.

2, SW NE SE. Carter #22 I. Hale. D&A 8-21-51 TD 3107' Aux Vases ss., top 3086' Spd. 8-2-51 Dale-Hoodville Cons. Pool.

8, SW SE NW. J. A. Wasson et al #2 O'Neal. Comp. 8-14-51 IP 15 BOP & 25 BW TD 3245' McClosky ls., top 3238' Spd. 6-8-51 Acidized 2500 gals. Rural Hill Pool.

9, NW NE SW. Calvert & W. Duncan #1 E. Rosenmiller et al. D&A (SO) 8-7-51 TD 3271' Spd. 7-21-51 Rural Hill Pool.

9, SW SE NW. Stewart Oil Co. #2 Lineberry. Comp. 8-7-51 IP 22 BOP & 32 BW TD 3105' Aux Vases ss., top 3076' Spd. 7-11-51 Shot 80 qts. Rural Hill Pool.

19, NW SE NE. Sunlight Coal Co. #1 Wagner. Drlg. 3169' 8-28-51 Spd. 8-15-51 WN (Rural Hill Pool).

20, SW NW NE. E. H. Kaufman #1 A. G. Johnson. D&A 8-21-51 TD 3320' Ste. Genevieve ls., top 3208' Spd. 8-1-51 WN (Rural Hill Pool).

27, 330' from N. line, 70' from W. line, NE NW. C. Pearson #5 Satterfield. Comp. 8-28-51 IP 39 BOP TD 3082' Aux Vases ss., top 3072' Spd. 7-13-51 Walpole Pool.

6S, 7E, Mayberry Twp.

27, NE NE SW. Carter Oil #1 J. Van Winkle. Comp. 8-28-51 IP 92 BOP & 96 BW TD 3330' PB 3288' McClosky ls., top 3277' Spd. 7-18-51 Acidized 1200 gals. DISCOVERY WELL OF BROUGHTON POOL.

7S, 5E, Flannigan Twp.

18, SE SW NW. George & Wrather & W. Duncan #2 C. A. Eason. Comp. 8-28-51 IP 250 BOP TD 3152' Aux Vases ss., top 3120' Spd. 7-28-51 Cantrell South Pool.

HAMILTON COUNTY (Continued)

7S, 6E, South Twigg Twp.

15, SW NW NE. J. V. Howell #1 Johnson. LOC 8-28-51 WN (Long Branch Pool).

7S, 7E, Mayberry Twp.

11, NE NW SW. Ray Johnston Drlg. Co. #1 D. McMurtry Comm. Drlg. 1865' 8-28-51 Spd. 8-23-51 WF.

15, 1650' from N. line, 990' from W. line, NW. Vandonbark Bros. #1 C. R. Butler. D&A 8-28-51 TD 3187' Ste. Genevieve ls., top 3086' Spd. 8-7-51 WF.

JASPER COUNTY

5N, 9E, South Muddy Twp.

6, 330' from N. line, 330' from E. line, SE NW. C. B. Mansfield #1 Morryman Comm. Drlg. 2950' 8-28-51 Spd. 8-18-51 WF.

6N, 9E, Wade Twp.

11, NW SE NE. Indiana Farm Bureau, Inc. #1 Vasco - Clark Comm. MIRT 8-28-51 WN (Newton Pool).

7N, 11E, Hunt City Twp.

18, 330' from N. line, 660' from W. line, S/2 Fract. SW. J. M. Zanetis #2 L. Payne. Comp. 8-21-51 IP 4 BOP & 14 BW TD 2468' PB 2465' McClosky ls., top 2436' Spd. 7-28-51 Acidized 2500 gals. Hunt City South Pool.

19, 990' from S. line, 330' from W. line, Fract. NW. J. M. Zanetis #1 Mavity. D&A (SO) 8-21-51 TD 2509' Ste. Genevieve ls., top 2429' Spd. 8-4-51 Hunt City South Pool.

8N, 8E, Grove Twp.

28, NE NE NW. D. Baines #1 Lux. D&A 8-14-51 TD 2880' Ste. Genevieve ls., top 2778' Spd. 8-3-51 WF.

JEFFERSON COUNTY

1S, 2E, Rome Twp.

30, SE SE SE. Winmar Oil Co. #1 C. Tinsley. D&A (CDU) 8-28-51 Spd. 8-15-51 Boyd Pool.

34, SW SW SW. Dale Hopkins #1 Leneave. D&A 8-28-51 TD 2243' Cypress ss., top 2236' Spd. 8-20-51 WF.

1S, 3E, Fields Twp.

19, NW SE SE. Tex Harvey Oil Co. #1 DeWitt Hrs. LOC 8-28-51 WN (Reservoir Pool).

23, SE SE SE. Don Baines #1 A. Minor. Comp. 8-7-51 IP 16 BOP & 3 BW TD 2832' PB 2720' Rosiclare ss., top 2705' Spd. 6-23-51 Shot 100 qts. Divide West Pool.

29, NE NE NE. Nat'l. Assoc. Pet. #1 Pfeiffer "A". PROD (CDU) 8-28-51 Spd. 12-10-50 WN (Reservoir Pool).

2S, 4E, Webber Twp.

13, NW NW NW. Bell Bros. #1 F. Maxey. D&A 8-28-51 TD 3134' Ste. Genevieve ls., top 3009' Spd. 8-9-51 WN (Markham City North Pool).

JEFFERSON COUNTY (Continued)

2S, 4E, Webber Twp.

35, NW SW SW. A. J. Slagter, Jr. #1 W. L. Glass. Comp. 8-28-51 IP 60 BOP TD 3095' McClosky ls., top 3072' Spd. 5-22-51 Acidized 2000 gals. Markham City West Pool.

3S, 3E, Dodds Twp.

21, SW NE NW. H. J. Schlafly #1 P. G. Collier. D&A 8-14-51 TD 2926' Ste. Genevieve ls., top 2762' Spd. 7-31-51 King Pool.

21, SW SW NW. H. J. Schlafly #1 Broeg - Morris Comm. D&A (CDU) 8-28-51 Spd. 8-15-51 King Pool.

LAWRENCE COUNTY

2N, 11W, Denison Twp.

3, NW NW SW. Aurora Gas #1 Highsmith. MIRT 8-28-51 WN (Lawrence Pool).

2N, 12W, Lukin Twp.

7, SW NW SE. Big Four & Hayes Drlg. Co. #1 H. Leighty. D&A 8-7-51 TD 1681' Pennsylvanian ss., top 1537' Spd. 7-28-51 Ruark Pool.

7, NE NE SE. Big Four & Hayes Drlg. #1 G. Martin. D&A 8-21-51 TD 2225' Renault ls., top 2152' Spd. 7-20-51 Ruark Pool.

7, SE NW NW. J. S. Young, Jr. #1 D. Bass. D&A 8-21-51 TD 1794' Hardinsburg ss., top 1792' Spd. 7-2-51 Ruark Pool.

18, 330' from N. line, 890' from E. line, Sec. Cities Service #5 J. Schrader. D&A 8-28-51 TD 1690' Tar Springs ss., top 1677' Spd. 8-18-51 Ruark Pool.

2N, 12W, Denison Twp.

26, 330' from S. line, 550' from W. line, SE NW. Ill. Oil Co. #4 E. Spidel. Comp. 8-7-51 IP 16 BOP TD 1377' Biehl ss., top 1330' Spd. 6-4-51 Shot 30 qts. Allendale Pool.

2N, 13W, Lukin Twp.

16, NW NW NW. Olds Oil Co. #1 W. I. Green. Drlg. 2256' 8-28-51 Spd. 8-21-51 WF.

28, NE NE SW. Coy Oil Co. #1 W. M. Wright. D&A 8-28-51 TD 2898' St. Louis ls., top 2776' Spd. 8-4-51 Lancaster Pool.

3N, 11W, Allison Twp.

26, NE NE NE. Cline & Lambert #1 Mahrenholz. D&A 8-28-51 TD 1901' Ste. Genevieve ls., top 1826' Spd. 8-18-51 WN (Beman Pool).

3N, 12W, Bridgeport Twp.

18, 1200' from S. line, 1226' from W. line, NW NE. C. R. Stevens #1 H. E. Griggs et al. D&A (CDU) 8-28-51 Lawrence Pool.

32, 610' from N. line, 200' from W. line, NE NE. E. O. Olds #3 S. Crane. Comp. 8-21-51 IP 40 BOP TD 2224' PB 2149' Aux Vases ss., top 2130' Spd. 7-21-51 Acidized 4000 gals. Lawrence Pool.

3N, 13W, Christy Twp.

25, NE NE SW. Big Four & Hayes Drlg. Co. #1 A. Eaton. D&A 8-21-51 TD 2288' Ste. Genevieve ls., top 2172' Spd. 8-4-51 WN (Lawrence Pool).

LAWRENCE COUNTY (Continued)

4N, 12W, Lawrence Twp.

34, 330' from S. line, 462' from W. line, SW SE. Hughes - Murphy Drlg. Co. #1 Cutler - Mills Comm. D&A 8-21-51 TD 1933' Ste. Genevieve ls., top 1852' Spd. 8-11-51 Lawrence Pool.

35, SE SE SW. E. O. Hancock #1 L. F. Halter. D&A 8-21-51 TD 1412' Pennsylvanian ss., top 1393' Spd. 7-24-51 Lawrence Pool.

35, 990' from N. line, 165' from W. line, SE SE. C. E. McDougal #1 J. Whittaker. Comp. 8-28-51 IP 20 BOP & 150 BW TD 1410' PB 1406' Pennsylvanian ss., top 1380' Spd. 7-31-51 Lawrence Pool. Shot 15 qts.

4N, 13W, Christy Twp.

36, SW SW NW. Hughes - Murphy Drlg. Co. #1 W. Heath. D&A (SO) 8-28-51 TD 2132' Ste. Genevieve ls., top 2041' Spd. 7-25-51 Shot 5 qts. Acidized 1000 gals. Lawrence Pool.

5N, 11W, Bond Twp.

29, SE NW SE. West Drlg. Co. #2 L. H. Ford et al. D&A 8-21-51 TD 1664' Ste. Genevieve ls., top 1585'. Spd. 6-24-51. Birds Pool.

5N, 13W, Petty Twp.

25, SE SW. George & Wrather #1 W. E. Updike. Comp. 8-7-51 IP 3 BOP TD 1637' Bethel ss., top 1619' Spd. 7-5-51 Shot 40 qts. Lawrence Pool.

MCDONOUGH COUNTY

3N, 4W, Tennessee Twp.

35, 330' from N. line, 275' from W. line, SW. A. J. Holderman #1 E. M. Jones. Drlg. 605' 8-28-51 Spd. 8-1-51 WF.

MACON COUNTY

15N, 2E, South Macon Twp.

20, NE NE NW. Pure #1 M. K. DeVore. Drlg. 1245' 8-28-51 Spd. 8-24-51 WF.

16N, 3E, Long Creek Twp.

29, NE SW SE. E. E. Good & H. F. Robinson #1 Guy C. Heckel. D&A 8-21-51 TD 2418' Devonian ls., top 2362' Spd. 8-7-51 WF.

MACOUPIN COUNTY

8N, 8W, Hillyard Twp.

35, NE NE SW. R. V. Henderson #1 N. Weidner. LOC 8-28-51 WF.

9N, 7W, Brushy Mound Twp.

13, SE NW NE. J. D. Crittenden #1 E. R. Smith. D&A 8-21-51 TD 601' Pennsylvanian ss., top 500' Spd. 1-12-51 WF.

MADISON COUNTY

4N, 6W, Marine Twp.

3, SW NW SE. E. A. Obering #1 Mulvill. Comp. 8-21-51 TD 1754' IP 59 BOP Silurian ls., top 1751' Spd. 6-12-51 Acidized 300 gals. Marine Pool.

5N, 6W, Alhambra Twp.

4, 2558' from S. line, 1650' from E. line, SE. H. E. Livermore #1 L. J. Fisher. D&A 8-28-51 TD 572' Pennsylvanian ss., top 485' Spd. 8-10-51 WN (Livingston South Pool).

MADISON COUNTY (Continued)

6N, 6W, Olive Twp.

6, SW SW SE. D. Brummet #1 Niehaus. D&A 8-14-51 TD 575' Pennsylvanian ss., top 563' Spd. 8-3-51 WN (Livingston Pool).

9, 638' from S. line, 308' from W. line, SW SW. G. Cassens #1 H. S. Bentrup Comm. D&A 8-28-51 TD 560' Spd. 8-7-51 WN (Livingston Pool).

18, 976' from S. line, 888' from E. line, SE. M. Mazzarino #2 Henke. D&A 8-28-51 TD 587' Pennsylvanian ss., top 538' Spd. 8-23-51 Livingston Pool.

19, 655' from N. line, 105' from W. line, NW SE. Mazzarino #5 Brase. D&A 8-28-51 TD 560' Spd. 8-18-51 WN (Livingston Pool).

26, SE SW NW. J. S. Lehwald #1 T. Voyles. Drlg. 420' 8-28-51 Spd. 8-13-51 WN (Livingston South Pool).

30, 220' from S. line, 650' from E. line, NE NE. J. Kesl #4 Wm. Albrecht. D&A 8-21-51 TD 570' Pennsylvanian ss., top 470' Spd. 8-8-51 Livingston Pool.

36, 165' from N. line, 505' from E. line, NE NW. C. M. Fulkner #1 Ernst. D&A 8-14-51 TD 698' Spd. 7-6-51 WF.

6N, 7W, Omphghent Twp.

15, 142' from S. line, 586' from W. line, SE SW. Klump #1 Kienle. D&A 8-28-51 TD 1600' Silurian ls., top 1530' Spd. 7-20-51 WF.

MARION COUNTY

1N, 1E, Centralia Twp.

3, 355' from S. line, 417' from E. line, NW SE. Texas #9 C. Langenfeld. Drg. 3360' 8-28-51 Spd. 8-8-51 Raccoon Lake Pool. DEVONIAN TEST.

1N, 2E, Raccoon Twp.

12, NE NE SW. N. Appleby et al #1 W. W. Blair. D&A 8-14-51 TD 2407' Ste. Genevieve ls., top 2318' Spd. 8-1-51 WF.

16, SW SE SW. L. B. Manley & J. M. Roberts #1 Calhoun - Meyer Comm. Drlg. 750' 8-28-51 Spd. 8-23-51 WN (Salem Pool).

1N, 4E, Romine Twp.

36, SW SE SW. Nat'l. Assoc. Pet. #1 C. H. Smith "A". Spd. 8-24-51 WF.

2N, 3E, Stevenson Twp.

14, NW SW NW. Atlas Drlg. Co. #1 D. Ray. D&A 8-14-51 TD 2707' Ste. Genevieve ls., top 2612' Spd. 7-29-51 WF.

35, NW SE NW. D. E. Wollner #1 Edgeworth. D&A 8-14-51 TD 2775' Ste. Genevieve ls., top 2625' Spd. 7-29-51 WF.

MONTGOMERY COUNTY

7N, 4W, Grisham Twp.

10, 340' from N. line, 115' from E. line, SE NE. A. Schiermann #1 J. Helfers. D&A (CDU) 8-28-51 WF.

23, NW NE SW. Aubry - Tennant Oil Co. #1 Grabruck. D&A 8-7-51 TD 930' Spd. 6-10-51 Panama Pool.

MONTGOMERY COUNTY (Continued)

7N, 5W, Walshville Twp.

30, SW SE SW. J. H. Jahn #1 DeVries. Drlg. 200' 8-28-51 Spd. 8-26-51 WF.

10N, 1W, Audubon Twp.

18, NW NW SE. Ashland #1 R. S. German. D&A 8-14-51 TD 2773' Devonian ls., top 2656' Spd. 7-28-51 WF.

MORGAN COUNTY

15N, 9W, Jackson Twp.

8, 1604' from S. line, 1030' from E. line, NW. J. D. Crittenden, Sr. #1 Clyde Trafton. Fsg. 250' 8-28-51 Spd. 7-9-51 WF.

PERRY COUNTY

4S, 1W, Tamaroa Twp.

16, NW SE SE. W. I. McNeill #2 M. A. Rusiewski. LOC 8-28-51 WN (Tamaroa Pool).

4S, 2W, Beaucoup Twp.

13, NW SE NE. Stephens #1 Bejma. LOC 8-28-51 WF.

PIATT COUNTY

19N, 5E, Goose Creek Twp.

17, NW NW SW. R. E. McDowell #1 Richard H. Gantz. D&A 8-21-51 TD 1352' Devonian ls., top 1307' Spd. 8-10-51 WF.

POPE COUNTY

13S, 5E, Washington Twp.

32, 50' N. of center of NE SE SE. L. F. Wilson #1 R. E. Okerson. Drlg. 1700' 8-28-51 Spd. 8-11-50 Respd. 10-27-50 WF.

PULASKI COUNTY

16S, 1W, Mounds Twp.

17, 335' from S. line, 466' from W. line, NE SE. Cache Oil Co. #1 G. Moses. Drlg. 1740' 8-28-51 Spd. 9-30-50 WF.

RANDOLPH COUNTY

7S, 6W, Wine Hill Twp.

13, SE NE NE. W. R. Braun #1 Gretzmacher. LOC 8-28-51 WF.

RICHLAND COUNTY

2N, 9E, Decker Twp.

11, NW NW NW. Calvert Drlg. #1 F. Wade. D&A 8-21-51 TD 3257' Ste. Genevieve ls., top 3120' Spd. 8-6-51 WN (Calhoun Cons. Pool).

11, SW NW SW. Calvert Drlg. Inc. #1 Wells. Drlg. 3165' 8-28-51 Spd. 8-19-51 WN (Calhoun Cons. Pool).

2N, 10E, Madison Twp.

4, SW SW SW. Sanders & Fye Drlg. #1 Kurtz. D&A 8-7-51 TD 3224' Ste. Genevieve ls., top 3117' Spd. 7-12-51 Calhoun Cons. Pool.

2N, 14W, Bonpas Twp.

1, SE SW SE. F. Ellison #1 Williams. D&A 8-14-51 TD 3091' Ste. Genevieve ls., top 2966' Spd. 8-3-51 WF.

RICHLAND COUNTY (Continued)

2N, 14W, Bonpas Twp.

4, W/2 NW NW. Perry Fulk #2 Ed. Boley. D&A (SO) 8-14-51 TD 3120' Ste. Genevieve ls., top 3076' Spd. 7-28-51 Parkersburg Cons. Pool. Acidized 3000 gals.

14, SE SW SE. George & Wrather Drlg. #1 S. Berry. Drlg. 2324' 8-28-51 Spd. 8-23-51 WN (Parkersburg Cons. Pool).

15, SW SW SW. Calvert Drlg. Co., Inc. #1 Heindselman. D&A 8-21-51 TD 3106' Ste. Genevieve ls., top 3017' Spd. 8-10-51 Parkersburg Cons. Pool.

15, NW NE SW. Don Slape et al #1 I. Cunningham. D&A 8-21-51 TD 3092' Ste. Genevieve ls., top 3020' Spd. 8-10-51 WN (Parkersburg Cons. Pool).

15, SW NE NW. Don Slape et al #1 Ivey. WOC 8-28-51 Spd. 8-10-51 WN (Parkersburg Cons. Pool).

16, SE SE SE. Calvert Drlg., Inc. #1 G. Tarplay. Comp. 8-21-51 IP 335 BOP TD 3100' PB 3091' Rosiclare ls., top 3062' Spd. 7-29-51 Acidized 2000 gals. Parkersburg Cons. Pool.

21, SE NE SW. Don Baines et al #1 Yonaka. D&A 8-28-51 TD 3134' Ste. Genevieve ls., top 3064' Spd. 8-13-51 Parkersburg Cons. Pool.

22, W/2 NW NW. Calvert Drlg. #2 A. McVaigh. D&A (CDU) 8-28-51 Spd. 8-16-51 Parkersburg Cons. Pool.

3N, 9E, Decker Twp.

35, NW SW SW. W. E. Witt #1 E. Harlan et al. Drlg. 1905' 8-28-51 Spd. 8-24-51 WN (Clay City-Noble Cons. Pool).

3N, 11E, Olney Twp.

30, 330' from S. line, 330' from W. line, Fract. NW. Paco Pet. #1 C. Winters et al. D&A 8-28-51 TD 3251' Ste. Genevieve ls., top 3196' Spd. 8-4-51 Ritter Pool.

3N, 14W, Bonpas Twp.

33, SW SE SE. Ashland #2 Arley Bunn "A". D&A (SO) 8-7-51 TD 3133' Ste. Genevieve ls., top 3060' Spd. 6-21-51 Acidized 500 gals. Bonpas Pool.

34, 330' from S. line, 500' from W. line, NW. George & Wrather Drlg. #2 E. Totten. Comp. 8-7-51 IP 28 BOP & 10 BW TD 3154' PB 3120' Rosiclare ls., top 3070' Spd. 7-15-51 Acidized 2000 gals. Bonpas Pool.

4N, 9E, Denver Twp.

24, NE SE SE. Murvin & Stober #1 Lucas. Comp. 8-21-51 IP 10 BOP & 40 BW TD 2561' Cypress ss., top 2518' Spd. 6-29-51 Shot 126 qts. Clay City-Noble Cons. Pool.

4N, 9E, Noble Twp.

25, SW SW NW. Pure Oil Co. #7 H. Cazel "B". Comp. 8-28-51 IP 33 BOP & 3 BW TD 2602' Cypress ss., top 2541' Spd. 7-19-51 Shot 154 qts. Clay City-Noble Cons. Pool.

RICHLAND COUNTY (Continued)

4N, 9E, Noble Twp.

26, NE SE SE. J. G. Brown & Assoc. #1 F. L. Wakefield "B". Comp. 8-7-51 IP 25 BOP & 26 BW TD 2608' Cypress ss., top 2549' Spd. 6-15-51 Shot 145 qts. Clay City-Noble Cons. Pool.

34, SW NE SE. Calvert Drlg. Co. & Ashland #1 C. Berger. D&A 8-7-51 TD 2997' Ste. Genevieve ls., top 2930' Spd. 7-23-51 WN (Clay City-Noble Cons. Pool).

4N, 10E, Preston Twp.

3, SE NE SW. Bell Bros. #2 Porter - Seiler Unit. Comp. 8-7-51 IP 175 BOP TD 2990' Rosiclare ls., top 2976' Spd. 7-10-51 Acidized 2000 gals. Dundas East Pool.

4, SE NE SE. T. E. Ray #1 Watkins - Bennett Comm. D&A 8-21-51 TD 3055' Ste. Genevieve ls., top 2903' Spd. 8-3-51 Dundas East Pool.

5, NE SW SE. N. C. Davies #1 H. Williams. D&A 8-14-51 TD 2951' Ste. Genevieve ls., top 2850' Spd. 8-3-51 Clay City-Noble Cons. Pool.

4N, 14W, German Twp.

23, NE SE NE. Milton Smith #1 E. Earnst. D&A (SO) 8-28-51 TD 3010' Ste. Genevieve ls., top 2861' Spd. 8-11-51 WF.

5N, 14W, German Twp.

32, SW SE SW. N. C. Davies #1 E. Seiler. D&A 8-21-51 TD 3029' Ste. Genevieve ls., top 2977' Spd. 8-6-51 WN (Stringtown Pool).

ST. CLAIR COUNTY

2N, 6W, Lebanon Twp.

22, 1550' from N. line, 1090' from W. line, NW. B. W. Quick #1 Haas. Fsg. 972' 8-28-51 Spd. 7-27-51 WF.

SALINE COUNTY

7S, 7E, Rector Twp.

20, NW NW SW. Skilos Oil Corp. #1 M. Pemberton. LOC 8-28-51 WF.

8S, 6E, Raleigh Twp.

25, 600' from S. line, 400' from W. line, SW NE. R. Halbert #1 J. N. Thomas. D&A 8-28-51 TD 3021' Ste. Genevieve ls., top 2890' Spd. 8-5-51 WF.

34, 200' from N. line, 330' from W. line, SW SW. R. Halbert #1 B. Harris. SD 2148' 8-28-51 Spd. 6-22-51 WF.

8S, 7E, Eldorado Twp.

19, SW NE SE. R. Halbert #1 G. Bramlett. D&A 8-7-51 TD 2356' Hardinsburg ss., top 2335' Spd. 7-26-51 WN (Eldorado Pool).

SANGAMON COUNTY

15N, 3W, Cooper Twp.

9, NE NW NE. Wilson Bros. #1 R. B. Ross. SD 970' 8-28-51 Spd. 7-28-51 WN (Roby Pool).

17N, 4W, Williams Twp.

23, NW NE SE. Henry H. Ringger #1 Fred Jacobs. Drlg. 1585' 8-28-51 Spd. 7-18-51 WF.

SHELBY COUNTY

11N, 4E, Shelbyville Twp.

16, NE NE SW. J. L. Braden & Pruitt #1 H. Stewardson. PITS 8-28-51 WN (Shelbyville Pool).

27, NE NE SW. Lynch Oil Co. #1 F. R. Dove. TD 3301' 8-28-51 Spd. 6-27-51 WN (Shelbyville Pool).

12N, 2E, Rural Twp.

9, SE SW NE. T. M. Pruett #1 Rowley. LOC 8-28-51 WF.

13N, 2E, Flat Branch Twp.

5, SE SE NW. K. Rentmeister #1 Ayars. LOC 8-28-51 WF.

17, SE SW NE. A. M. Branyan #1 Hudson & Gregory. Drlg. 2354' 8-28-51 Spd. 8-18-51 WF.

14N, 2E, Moweaqua Twp.

21, NE NE SE. Ken. Rentmeister #1 O. M. Barbee. LOC 8-28-51 WF.

TAZEWELL COUNTY

26N, 3W, Washington Twp.

5, 6' from S. line, 356' from E. line, SE. J. Dietrich & S. Bauman #1 T. O. Short. SD 640' 8-28-51 Spd. 5-24-49 WF.

WABASH COUNTY

1N, 12W, Wabash Twp.

9, 430' from S. line, 330' from W. line, SE NW. E. O. Olds #1 F. Smith. Comp. 8-7-51 IP 80 BOP & 10 BW TD 1665' PB 1505' Biehl ss., top 1492' Spd. 7-8-51 Allendale Pool.

1N, 13W, Lancaster Twp.

16, SW SW NE. Winmar #1 R. Seibert. Drlg. 1275' 8-28-51 Spd. 8-25-51 WN (Lancaster South Pool).

1N, 14W, Lancaster Twp.

12, NE NW SE. R. L. Fortner #1 M. Strine. Tstg. 8-28-51 Spd. 6-30-51 WN (Berryville Cons. Pool).

2N, 12W, Wabash Twp.

34, 10' from N. line, 650' from W. line, SE SW. S. Horan #1 F. Price. Comp. 8-14-51 IP 76 BOP TD 1514' Waltersburg ss., top 1504' Spd. 7-19-51 Shot 10 qts. Allendale Pool.

34, N/2 N/2 NW. Sun Drlg. Co. #2 H. E. Earnest. D&A 8-21-51 TD 2077' PB 1605' Bethel ss., top 2054' Spd. 6-26-51 Shot 30 qts. Allendale Pool.

1S, 12W, Mt. Carmel Twp.

10, 132' from N. line, 330' from E. line, Fract. NW SW. Indiana Farm Bureau #1 G. H. Zimmerman. Comp. 8-21-51 IP 40 BOP TD 1993' Cypress ss., top 1970' Spd. 7-26-51 Shot 20 qts. EXTENSION TO MT. CARMEL POOL.

1S, 14W, Bellmont Twp.

23, NW SW NE. Columbus Explor. #1 L. Pfeister. D&A 8-7-51 TD 3045' Ste. Genevieve ls., top 2888' Spd. 7-1-51 Lexington North Pool.

WABASH COUNTY (Continued)

2S, 13W, Mt. Carmel Twp.

1, NE NW SE. Ryan & Sharp #1 B. Peters. D&A 8-28-51 TD 1952' Tar Springs ss., top 1907' Spd. 8-16-51 WN (Rochester Pool).

2S, 13W, Coffee Twp.

5, NE SW SE. Bump Oil Co. #2 Joachim. Comp. 8-21-51 IP 5 BOP TD 2575' Bethel ss., top 2537' Spd. 5-31-51 Shot 240 qts. Acidized 1000 gals. New Harmony Cons. Pool.

5, 910' from S. line, 330' from E. line, SW NE. Bump Oil Co. #4 G. Joachim "A". Comp. 8-7-51 IP 130 BOP TD 2580' Cypress ss., top 2428' Spd. 7-10-51 Shot 180 qts. New Harmony Cons. Pool.

5, SW NW NE. Bump Oil Co. #5 Joachim "A". D&A 8-7-51 TD 2581' Bethel ss., top 2569' Spd. 7-25-51 New Harmony Cons. Pool.

27, SE NE NE. Lohmann - Johnson #1-B F. E. Riley. LOC 8-28-51 WN (Keensburg South Pool).

2S, 13W, Compton Twp.

31, SE SE SE. Clark & Clark #8 A. E. Epler. Comp. 8-21-51 IP 60 BOP & 35 BW TD 2844' McClosky ls., top 2835' Spd. 7-26-51 Acidized 2000 gals. New Harmony Cons. Pool.

31, 857' from N. line, 330' from E. line, Sec. Clark & Clark #9 A. E. Epler. Temp. Abd. 8-21-51 TD 2501' Cypress ss., top 2485' Spd. 7-15-51 Shot 30 qts. New Harmony Cons. Pool.

2S, 13W, Coffee Twp.

32, SW SW SW. Clark & Clark #7 Epler. Comp. 8-7-51 IP 20 BOP TD 2503' Cypress ss., top 2491' Spd. 6-20-51 Shot 60 qts. New Harmony Cons. Pool.

3S, 13W, Compton Twp.

7, 1456' from N. line, 898' from W. line, Fract. NW. H. G. Ames #7 Akin. D&A 8-7-51 TD 1400' Pennsylvanian ss., top 1386' Spd. 7-18-51 New Harmony Cons. Pool.

WASHINGTON COUNTY

1S, 1W, Irvington Twp.

25, NW SE NW. Hockman #1 Riechman. Comp. 8-28-51 IP 41 BOP TD 1540' Barlow ls. & Cypress ss. Spd. 8-8-51 EXTENSION TO IRVINGTON POOL.

2S, 2W, Beaucoup Twp.

10, NW NE SW. Collins Bros. & Obering #1 Wm. Meinert. Comp. 8-7-51 IP 50 BOP TD 3080' Devonian ls., top 3047' Spd. 7-1-51 DISCOVERY WELL OF BEAUCOUP POOL.

10, SE NW SW. E. A. Obering #1 Hasemeier. D&A (SO) 8-7-51 TD 3303' Silurian ls., top 3246' Spd. 7-17-51 Beaucoup Pool.

3S, 1W, Dubois Twp.

17, SW SE NE. Spade Drlg. Co. #1 J. Janowski. D&A 8-28-51 TD 1411' Bethel ss., top 1406' Spd. 8-8-51 WN (Dubois Pool).

WASHINGTON COUNTY (Continued)

3S, 1W, Dubois Twp.

20, NW SW SW. Tom Doran #1 Kuhn. D&A (CDU) 8-28-51 Spd. 7-25-51 Dubois Pool.

20, C E/2 NW NE. Spade Drlg. #2 O. D. Peck. D&A 8-14-51 TD 1405' Cypress ss., top 1261' Spd. 7-5-51 Dubois Pool.

20, NW SW NW. E. M. Self #1-A Rudolph. Comp. 8-21-51 IP 11 BOP TD 1366' Bethel ss., top 1361' Spd. 7-21-51 Dubois Pool.

34, SW NE NE. E. M. Self #1 H. G. Symons. D&A 8-14-51 TD 1328' Bethel ss., top 1318' Spd. 7-12-51 WF.

WAYNE COUNTY

1N, 5E, Orchard Twp.

14, NW SE NW. R. Halbert #1 H. Henson. D&A (SO) 8-28-51 TD 3069' Ste. Genevieve ls., top 2948' Spd. 8-14-51 WN (Johnsonville West Pool).

29, SE SE NE. Collins Bros. #2 Rutherford Hrs. D&A (SO) 8-14-51 TD 3000' Ste. Genevieve ls., top 2887' Spd. 5-5-51 Shot 40 qts. Orchardville Pool.

1N, 7E, Bedford Twp.

33, 490' from S. line, 320' from W. line, NE SE. J. G. Brown Assoc. #1 F. T. Brach "B". Comp. 8-28-51 IP 73 BOP & 170 BW TD 3225' McClosky ls., top 3176' Spd. 7-24-51 Clay City-Noble Cons. Pool.

1N, 9E, Mt. Erie Twp.

31, NE NE NW. Van Fossen #1 Fee. D&A 8-7-51 TD 3320' Sto. Genevieve ls., top 3246' Spd. 7-9-51 Locust Grove Pool.

31, SE NE NE. J. M. Zanetis #2 Wm. F. Daubs. D&A (SO) 8-7-51 TD 3298' Ste. Genevieve ls., top 3240' Spd. 4-18-51 Acidized 2000 gals. Locust Grove Pool.

31, NW NE NE. J. Zanetis #3 Daubs. Comp. 8-28-51 IP 73 BOP TD 3298' Aux Vases ss., top 3160' Spd. 5-18-51 Shot 40 qts. Locust Grove Pool.

32, NE SW NW. J. Zanetis #2 Daubs - Bond - Denny "A". Comp. 8-7-51 IP 38 BOP TD 3335' Aux Vases ss., top 3212' Spd. 5-1-51 Shot 60 qts. Locust Grove Pool. PB 3226'

32, NW NW NW. J. Zanetis #3 Daubs - Bond - Denny "A". D&A 8-7-51 TD 3324' Ste. Genevieve ls., top 3212' Spd. 6-1-51 Locust Grove Pool.

34, NW NE SW. Ryan Oil #1 V. Lamb. D&A 8-14-51 TD 3410' Ste. Genevieve ls., top 3259' Spd. 7-25-51 WF.

2N, 6E, Keith Twp.

20, SE SE SE. R. Halbert #1 R. L. Laughlin. D&A (SO) 8-28-51 TD 3201' Ste. Genevieve ls., top 3072' Spd. 8-19-51 WF.

1S, 5E, Hickory Hill Twp.

28, NW NW SW. N. V. Duncan - W. Duncan #1 Tyler Comm. Comp. 8-21-51 IP 35 BOP TD 3086' PB 2960' Aux Vases ss., top 2939' Spd. 7-19-51 Shot 30 qts. Keenville Pool.

WAYNE COUNTY (Continued)

1S, 5E, Hickory Hill Twp.

29, NW NE SE. N. V. & W. Duncan #2 Blackburn. Comp. 8-28-51 IP 76 BOP TD 3130' PB 2985' Aux Vases ss., top 2959' Spd. 8-1-51 Keenville Pool.

36, SE NE NE. Bolin & Appleby #1 Clevenger. Comp. 8-7-51 IP 67 BOP TD 3172' McClosky ls., top 3127' Spd. 6-15-51 Acidized 250 gals. DISCOVERY WELL OF KEENVILLE EAST POOL.

1S, 7E, Lamard Twp.

31, NW NW SE. T. A. Payton #1 Baird. Comp. 8-28-51 IP 10 BOP & 25 BW TD 3260' PB 3246' Lower Ohara & McClosky ls. Spd. 7-9-51 Acidized 1000 gals. Clay City-Noble Cons. Pool.

35, SE SW NW. Aurora Gas #2 Valley Drive-In. Comp. 8-14-51 IP 215 BOP TD 3210' Lower Ohara ls., top 3198' Spd. 7-27-51 Acidized 5000 gals. Clay City-Noble Cons. Pool.

1S, 8E, Jasper Twp.

7, NE SW SW. R. Abner #1 W. Farris "B". Comp. 8-7-51 IP 75 BOP TD 3090' Aux Vases ss., top 3060' Spd. 7-12-51 Shot 25 qts. Clay City-Noble Cons. Pool.

12, NE NW SE. Ashland & O'Neal Drlg. #1 Van Fossan. D&A 8-14-51 TD 3227' Ste. Genevieve ls., top 3126' Spd. 8-2-51 Clay City-Noble Cons. Pool.

1S, 9E, Massilon Twp.

16, SW NW NE. Collins Bros. #1 W. G. Hart. D&A (CDU) 8-28-51 Spd. 8-3-51 WF.

2S, 6E, Arrington Twp.

3, SE SW SE. C. J. Simpson Drlg. Co. #1 B. A. Jones. D&A 8-21-51 TD 3390' Ste. Genevieve ls., top 3242' Spd. 8-10-51 WN (Johnsonville Cons. Pool).

2S, 7E, Big Mound Twp.

3, NW SW NE. S. Tipps #1 D. Blessing. D&A 8-7-51 TD 3261' Ste. Genevieve ls., top 3168' Spd. 7-27-51 Clay City-Noble Cons. Pool.

2S, 8E, Grover Twp.

23, SE NE SE. Pursuit Oil Co. #1 W. M. Knodell. D&A (SO) 8-7-51 TD 3454' Ste. Genevieve ls., top 3344' Spd. 7-22-51 WN (Barnhill Pool).

2S, 9E, Leech Twp.

4, NW NW SE. Indiana Farm Bureau #1 C. L. Jeffray. D&A 8-14-51 TD 3445' Ste. Genevieve ls., top 3297' Spd. 7-29-51 WN (Goldengate North Pool).

8, SW NW SE. Tuley & Carter #1 Evans. Comp. 8-7-51 IP 12 BOP & 3 BW TD 3252' Aux Vases ss., top 3235' Spd. 7-4-51 Shot 70 qts. EXTENSION TO GOLDENGATE WEST POOL.

23, SE NW SE. Carter #1 J. W. Straight. Comp. 8-14-51 IP 84 BOP TD 3440' PB 3117' Bethel ss., top 3103' Spd. 7-10-51 Shot 60 qts. Ellery West Pool.

23, NW SW SE. Ill. Mid-Continent #4 Jones - Kendall Comm. Comp. 8-7-51 IP 42 BOP TD 3116' Bethel ss., top 3096' Spd. 6-26-51 Shot 20 qts. Ellery West Pool.

WAYNE COUNTY (Continued)

2S, 9E, Leech Twp.

23, NE SW NW. Skiles Oil Corp. #2 L. S. Allison. Comp. 8-14-51 IP 20 BOP TD 3308' Lower Ohara ls. & Rosiclare ss. Spd. 7-18-51 Ellery West Pool.

26, NE NW NE. N. V. Duncan #4 Wylie. Comp. 8-7-51 IP 12 BOP TD 3141' Bethel ss., top 3124' Spd. 6-12-51 Shot 35 qts. marbles & 12 qts. marbles. PB 3132' Ellery West Pool.

26, NW NW SE. Goodman Oil Co. #1 O'Daniel. Comp. 8-28-51 IP 1/2 BOP TD 3355' PB 3139' Bethol ss., top 3097' Spd. 4-18-51 Respd. 5-1-51 Shot 60 qts. Ellery West Pool.

36, NE NE NE. Illinois Mid-Continent #1 E. H. O'Daniel. Comp. 8-21-51 IP 37 BOP & 3 BW TD 3393' PB 3382' McClosky ls., top 3372' Spd. 7-15-51 Acidized 3500 gals. Mitchell Pool.

36, NE NE NW. Pappas & Ashland #1 Allison Hrs. Comp. 8-21-51 IP 75 BOP & 30 BW TD 3388' PB 3335' McClosky ls., top 3322' Spd. 6-28-51 Acidized 3000 gals. EXTENSION TO MITCHELL POOL.

3S, 8E, Barnhill Twp.

16, NE SW SW. D. H. Bolin #1 Staton. LOC 8-28-51 WN (Mill Shoals Pool).

3S, 9E, Leech Twp.

6, SE SW SW. Nash Redwine #1 D. Merritt. SD 3477' 8-28-51 Spd. 7-30-51 WN (Goldengate Cons. Pool).

15, NW NE SE. Collins Bros. #1 J. Coad. D&A (CDU) 8-28-51 Spd. 8-10-51 WN (Goldengate Cons. Pool).

WHITE COUNTY

3S, 9E, Burnt Prairie Twp.

21, NW SE SE. Goodman Oil #2 H. Vaupel. Comp. 8-14-51 IP 15 BOP TD 3280' Aux Vases ss., top 3230' Spd. 5-28-51 Shot 40 qts. Goldengate Cons. Pool.

31, NE SW SW. Magnolia #1 E. Stewart. D&A 8-14-51 TD 3600' St. Louis ls., top 3578' Spd. 7-23-51 WN (Goldengate Cons. Pool).

34, NE SW NE. Gulf #4 Crate. Comp. 8-28-51 IP 87 BOP & 43 BW TD 3445' PB 3438' Rosiclare & McClosky ls. Spd. 7-5-51 Acidized 3500 gals. Goldengate Cons. Pool.

34, NW NW SW. Sohio Pet. #2 W. Hon Comm. D&A (SO) 8-7-51 TD 3440' PB 3433' Ste. Genevieve ls., top 3314' Spd. 6-19-51 Acidized 3500 gals. Goldengate Cons. Pool.

3S, 10E, Gray Twp.

23, 380' from N. line, 330' from E. line, NW SW. H. Balch #1-A/C. Robinson. (1) Comp. 8-7-51 IP 80 BOP TD 1955' Biehl ss., top 1949' Spd. 5-15-51 Albion Cons. Pool.

26, 330' from S. line, 360' from E. line, NE NW. Burr Lambert - Rock Island Ref. #5 W. Grisbaum. Comp. 8-21-51 IP 70 BOP TD 3041' Aux Vases ss., top 3032' Spd. 7-9-51 Shot 50 qts. Albion Cons. Pool.

WHITE COUNTY (Continued)

3S, 14W, Gray Twp.

31, 330' from S. line, 330' from E. line, NW Fract. British-American Oil Co. #1 M. E. Glaze "B". Comp. 8-7-51 IP 1 BOP & 6 BW TD 1597' Pennsylvanian ss., top 1571' Spd. 3-29-51 Shot 20 qts. Phillipstown Cons. Pool.

4S, 9E, Burnt Prairie Twp.

25, NE NW SW. Noah Petroleum #1 C. F. Stein. D&A (SO) 8-28-51 TD 2591' Tar Springs ss., top 2534' Spd. 8-2-51 Shot 60 qts. Sumpter Pool.

25, NW NE SW. Taylor - Schumacher #1 W. Rebstock. Comp. 8-7-51 IP 109 BOP TD 2547' Tar Springs ss., top 2536' Spd. 7-4-51 Shot 50 qts. Sumpter Pool.

4S, 10E, Phillips Twp.

4, NW NW SE. B. Heath #1 A. W. Hatcher. D&A 8-7-51 TD 3300' Ste. Genevieve ls., top 3194' Spd. 7-18-51 WN (Centerville East Pool).

14, SE SE SE. Ashland & Hernden #1 H. Hanks. POP 8-28-51 Spd. 8-3-51 WN (Phillipstown Cons. Pool).

16, NE SW NW. J. B. Buchman #1 P. Scholk. D&A (SO) 8-7-51 TD 3294' Ste. Genevieve ls., top 3150' Spd. 6-29-51 WN (Centerville East Pool).

31, SW NE SE. George & Wrather #1 C. J. Campbell. D&A (CDU) 8-28-51 Spd. 8-1-51 WF.

4S, 14W, Phillips Twp.

10, NW SE SW. C. E. Skiles #3 H. R. Davenport. D&A 8-7-51 TD 2995' Ste. Genevieve ls., top 2910' Spd. 7-12-51 New Harmony Cons. Pool.

19, NW NW SW. C. E. Brehm #1 A. Z. Bennett. Comp. 8-28-51 IP 100 BOP & 25 BW TD 3101' Cypress ss., top 2720' Spd. 7-24-51 Phillipstown Cons. Pool. PB 2736'

19, SW NW SW. C. E. Brehm #2 A. Z. Bennett. Comp. 8-28-51 IP 75 BOP & 20 BW TD 2724' Cypress ss., top 2710' Spd. 8-3-51 Phillipstown Cons. Pool.

27, C SW SE. Superior Oil #17 H. C. Ford "C". Drlg. 2189' 8-28-51 Spd. 8-12-51 New Harmony Cons. Pool. ST. PETER TEST.

5S, 8E, Enfield Twp.

13, SW SE NE. Indiana Farm Bureau #1 F. Calvert. D&A (CDU) 8-28-51 Spd. 7-24-51 WN (Trumbull Pool).

5S, 9E, Carmi Twp.

36, NE SW SW. Ashland & N. V. Duncan #1 W. B. Hall et al. Tstg. 8-28-51 Spd. 7-18-51 WN (Storms Pool).

5S, 10E, Hawthorne Twp.

2, SW SE SE. G. C. Schoonmaker #1 H. J. Garner. D&A (SO) 8-7-51 TD 3146' Ste. Genevieve ls., top 3003' Spd. 7-18-51 Phillipstown Cons. Pool.

5, SE NE SE. E. Brockmeier #1 Kornegger. LOC 8-28-51 WF.

WHITE COUNTY (Continued)

5S, 10E, Hawthorne Twp.

11, NW SW SW. Aubrey - Tennant Oil Co. #1 J. L. Brown. LOC 8-28-51 WN (Phillipstown Cons. Pool).

29, NE SW SE. Skiles Oil Corp. #1 E. A. Stroplet. Tstg. 8-28-51 Spd. 8-1-51 WN (Epworth Pool).

34, SE SE SE. G. C. Schoonmaker #1 Charles Hill. Tstg. 8-28-51 Spd. 8-16-51 WN (Maunie West Pool).

5S, 14W, Hawthorne Twp.

15, 1605' from S. line, 330' from W. line, SW. McPherson - Shepard Inland Prod. - B. Heath #2/ D&A 8-14-51 TD 2346' Tar Springs ss., top 2292' Spd. 8-2-51 Bend Pool.

16, SW SW SE. V. R. Gallagher et al #1 J. L. Brown. D&A (SO) 8-28-51 TD 2321' Tar Springs ss., top 2286' Spd. 8-13-51 Bend Pool.

16, SE SW SE. V. R. Gallagher #1 Brown Comm. Comp. 8-21-51 IP 150 BOP TD 3064' PB 2270' Tar Springs ss., top 2235' Spd. 7-14-51 Shot 110 qts. Bend Pool.

16, SE NE SE. B. M. Heath - Inland Prod. #1 J. L. Brown. Comp. 8-7-51 IP 250 BOP TD 2276' Tar Springs ss., top 2256' Spd. 6-16-51 Shot 30 qts. EXTENSION TO BEND POOL.

21, NW NW NE. B. M. Heath - Inland Prod. #1 E. H. Morris. Comp. 8-7-51 IP 250 BOP TD 2287' Tar Springs ss., top 2254' Spd. 7-3-51 Shot 35 qts. Bend Pool.

21, NE NW NE. B. M. Heath - Inland Prod. #1 G. Morris Comm. Comp. 8-28-51 IP 150 BOP TD 2270' Tar Springs ss., top 2257' Spd. 8-2-51 Shot 140 qts. Bend Pool.

6S, 8E, Indian Creek Twp.

24, NE NW NW. W. Meisner #1 M. Pyle. D&A (SO) 8-7-51 TD 3106' Ste. Genevieve ls., top 3012' Spd. 7-18-51 Iron Pool.

6S, 9E, Heralds Prairie Twp.

27, NW SW SW. B. L. Rucker #1 L. Austin. Comp. 8-7-51 IP 2 BOP & 1 BW TD 2353' PB 2335' Waltersburg ss., top 2290' Spd. 7-1-50 Shot 35 qts. Herald Pool.

35, SE NW SW. A. J. Slagter, Jr. #1 Morris. Comp. 8-21-51 IP 25 BOP & 75 BW TD 2816' PB 2813' Bethel ss., top 2804' Spd. 5-18-51 Shot 45 qts. Herald Pool.

6S, 10E, Emma Twp.

2, SE NW NW. G. C. Schoonmaker #1 A. Spencer. Comp. 8-21-51 IP 52 BOP & 69 BW TD 3152' PB 3030' Aux Vases ss., top 2947' Spd. 5-27-51 Shot 70 qts. Maunie West Pool.

18, NE SW NE. J. L. Crawford #1 C. L. Varner. D&A 8-7-51 TD 3370' Ste. Genevieve ls., top 3200' Spd. 7-4-51 WN (Storms Pool).

25, NE NW SE. W. O. Lucas #1 M. M. Allen. D&A (SO) 8-14-51 TD 3035' Ste. Genevieve ls., top 2924' Spd. 6-2-51 Maunie South Pool.

WHITE COUNTY (Continued)

6S, 10E, Emma Twp.

25, SE SE NE. Tidewater Assoc. #1 Sisson - Higgins "B". D&A 8-28-51 TD 2316' Tar Springs ss., top 2313' Spd. 8-18-51 Maunie South Pool.

6S, 11E, Emma Twp.

6, 177' from S. line, 330' from E. line, NW Fract. Nat'l. Assoc. Pet. #1 Truscott Hrs. "B". MIST 8-28-51 Spd. 11-18-50 WN (Maunie South Pool).

7S, 8E, Indian Creek Twp.

1, NE NW NW. Kingwood #2 M. H. Shook. Comp. 8-28-51 IP 8 BOP TD 3066' Lower Ohara & Rosiclare & McClosky ls. Spd. 7-10-51 Acidized 8500 gals. Roland Pool.

12, 380' from S. line, 330' from E. line, NW SE. F. J. Flemming #1-A (4) Porter. Comp. 8-7-51 IP 64 BOP TD 2779' Cypress ss., top 2578' Spd. 6-20-51 Shot 40 qts. Roland Pool. PB 2720'

7S, 9E, Heralds Prairie Twp.

8, NW SE SE. G. S. Engle #2 McGuire. Comp. 8-7-51 IP 20 BOP TD 3117' PB 3070' Lower Ohara ls., top 3052' Spd. 7-5-51 Acidized 2000 gals. Herald Pool.

8, SE SW SE. Miami Oper. Co. #2 J. Sutton. Comp. 8-7-51 IP 9 BOP & 4 BW TD 2702' Cypress ss., top 2694' Spd. 6-21-51 Shot 30 qts. Herald Pool.

7S, 10E, Emma Twp.

24, SE SE NE. B. Heath #1 Fuhrer. D&A 8-14-51 TD 2527' Cypress ss., top 2485' Spd. 7-27-51 New Haven Cons. Pool.

24, NW NE SE. Tuley & Carter et al #1 W. L. Wasem. Comp. 8-7-51. IP 125 BOP & 50 BW TD 2157' Tar Springs ss., top 2137' Spd. 7-2-51 EXTENSION TO NEW HAVEN CONS. POOL.

24, SW NE SE. Tuley & Carter et al #2 W. L. Wasem. Comp. 8-21-51 IP 24 BOP & 25 BW TD 2160' Tar Springs ss., top 2134'. Spd. 7-19-51 Shot 19 qts. New Haven Cons. Pool.

OLD WELLS REWORKED

CHRISTIAN COUNTY

14N, 1E, Prairieton Twp.

24, SE SE SW. Collins Bros. (Was Nat'l. Assoc. & Continental) #1 R. V. Snyder (Was W. E. Traughber). SD 8-28-51 WF. Formerly D&A.

CLINTON COUNTY

1N, 2W, Lake Twp.

7, 426' from S. line, 330' from E. line, NE. H. R. Lippett et al #1 Barry. WOC 8-28-51 WN (Posey Pool). Formerly D&A.

CUMBERLAND COUNTY

9N, 9E, Groenup Twp.

25, SE SW SW. Kull Oil (Was M. H. Richardson) #1 Clark. CO 8-28-51 WN (Hidalgo North Pool). Formerly D&A.

HAMILTON COUNTY

7S, 5E, Flannigan Twp.

7, NW SE SW. Phillips Pet. Co. #1 Wilford. Comp. 8-21-51 IP 197 BOP & 3 BW TD 3188' Cantrell South Pool. Formerly a producer. Aux Vases ss. & Lower Ohara ls.

MONTGOMERY COUNTY

10N, 4W, Raymond Twp.

16, 45' S. of center, NW SW SW. Nickels & Hall (Was O. A. Reed) #2 W. Hitchins. D&A 8-7-51 TD 2004' PB 1922' Devonian ls., top 1898' Acidized 4000 gals. WN (Raymond Pool). Formerly D&A.

SALINE COUNTY

7S, 6E, Long Branch Twp.

20, NE NE NE. Cullum & Lawhead (Was T. E. Gray) #2 J. J. Ellis. D&A (SO) 8-21-51 TD 2105' Long Branch Pool. Formerly Temp. Abd. Shot 20 qts.

10S, 6E, Independence Twp.

15, SE NW NE. J. T. Vaughn (Was Jarvis & Marcell) #1 Sisk. Tstg. 8-28-51 WF Formerly Temp. Abd.

SANGAMON COUNTY

15N, 3W, Cooper Twp.

10, SW NW NE. Cliff Perardi #1 Goldstein. D&A 8-14-51 TD 1818' Silurian ls., top 1761' Roby Pool. Formerly a producer.

WAYNE COUNTY

2S, 9E, Leech Twp.

17, SE SE NW. N. V. Duncan (Was J. Dunbar) #1 Locke. Comp. 8-21-51 IP 30 BOP TD 3459' PB 3330' Lower Ohara ls. & Aux Vases ss. Acidized 2000 gals. EXTENSION TO GOLDENGATE WEST POOL. Formerly D&A.

WINNEBAGO COUNTY

44N, 2E, Rockford Twp.

24, SW NW NW. Ivan A. Seele et al #1 Seele. Csg. 1063' 8-28-51 WF. Formerly junked hole.

PRODUCING WELLS PLUGGED - JULY 19 to AUGUST 15, 1951*

Company	Farm and Well Number	Location	Total Depth in Feet	Date Plugged	Pool Name
		CLARK COUNTY			
Forest Oil Corp.	E. Kite #1	150' NL, 200' WL, SW NE NW, 23-10N-14W	475	3-5-51	Casey
" " "	W. McCrory Old #3	200' SL, 180' WL, SE SW SW, 14-10N-14W	457	4-24-51	"
" " "	J. McCrory Old #7	30' NL, 100' WL, SE SW SW, 14-10N-14W	516	5-28-51	"
Davis Lambert	Noble Lowery #1	350' NL, 330' WL, NE NE NW, 36-12N-14W	483	6-1-51	Westfield East
		CLAY COUNTY			
Pure Oil	T.H. Tetrick A #9	C W½ SE NE, 9-2N-8E	3080	7-25-51	Clay City-Noble Cons.
Carl Robinson et al	J.O. Tolliver #3	SW SW NE, 26-4N-7E	2328	7-21-51	Sailor Springs Cons.
Baldwin & Pruett	D.L. Marshall #1	NW NE SW, 27-5N-7E	2832	8-10-51	" "
George & Wrather	McKnight #1	SW SE NW, 14-4N-7E	2610	7-31-51	" "
Magnolia Oil Co.	L. Rinnert #3	NW SW NW, 34-4N-8E	3125	7-16-51	Sailor Springs E.
George & Wrather	Harvey E. Ditter #1	NE SE SE, 18-4N-8E	3044	7-28-51	Sailor Springs North
		CLINTON COUNTY			
Sistler & Strawser	G.K. Phoenix #3	330' SL, 340' WL, SE NW SW, 14-1N-1W	1447	6-18-51	Centralia W.
" " "	" " " #4	330' NL, 337' WL, NE NW SW, 14-1N-1W	1441	6-22-51	" "
		COLES COUNTY			
P.D. Lynch & Glenn S. Gilmore	Reed #1	250' SL, 50' WL, SE SW, 12-12N-7E	1998	7-29-51	Mattoon
Louilla Oil Co.	Bert Kite #1	SE SE SE, 8-14N-14W	879	8-8-51	Warrenton-Borton
		CRAWFORD COUNTY			
W.L. Pickens	W.L. Hughes #1	200' NL, 270' WL, NE NW, 27-6N-13W	938	7-13-51	Main
" " "	" " " #2	180' NL, 180' EL, SE NW, 27-6N-13W	957	6-23-51	"
" " "	" " " #4	280' SL, 165' EL, NE NW, 27-6N-13W	990	7-6-51	"
" " "	" " " #5	20' SL, 120' WL, NW NE NW, 27-6N-13W	962	7-10-51	"
" " "	" " " #9	20' NL, 180' WL, SW SE NW, 27-6N-13W	963	7-2-51	"
" " "	" " " #10	250' NL, 250' WL, SE NW, 27-6N-13W	967	6-30-51	"

* Includes some wells plugged earlier but not previously reported.

PRODUCING WELLS PLUGGED - JULY 19 to AUGUST 15, 1951 (Continued)

Company	Farm and Well Number	Location	Total Depth in Feet	Date Plugged	Pool Name
		CRAWFORD COUNTY (Continued)			
W. L. Pickens	W. L. Hughes #16	220' SL, 270' EL, SW SE NW, 27-6N-13W	459	7-3-51	Main
" " "	" " " #18	180' SL, 200' WL, NE NW, 27-6N-13W	459	5-11-51	"
" " "	" " " #19	220' SL, 220' WL, NE NW, 27-6N-13W	966	5-9-51	"
" " "	" " " #22	40' SL, 210' EL, NE NW, 27-6N-13W	980	6-27-51	"
Tide Water Assoc. Oil	J.W. Dennis #20	35' NL, 185' EL, SE SE SW, 27-6N-13W	662	7-25-51	"
Ohio Oil	Leroy Newlin a/c 1 #8	660' SL, 200' WL, SE, 27-6N-13W	976	7-12-51	"
" "	" " " #22	660' SL, 620' WL, SE, 27-6N-13W	1000	7-6-51	"
		CUMBERLAND COUNTY			
Forest Oil	J.B. Gardner #6	200' NL, 200' WL, SW SW NW, 12-10N-10E	461	8-1-51	Siggins
		EDWARDS COUNTY			
Calvert & Willis	Briggs #1	NE NW SE, 19-1S-14W	3090	7-31-51	Bone Gap S.
		EFFINGHAM COUNTY			
Ados Doty	Phillips B #2	NE SE SW, 18-8N-4E	1580	7-21-51	Louden
Gulf Ref. Co.	J.M. Schultz #1	429' SL, 330' WL, NW, 32-7N-7E	2884	8-3-51	Elliottstown
		FRANKLIN COUNTY			
Ross Bartmes	Martin et al #1	237' NL, 385' EL, SE NW, 15-7S-4E	3131	7-27-51	Thompsonville North
" "	Ethel P. Perryman #1	760' SL, 594' WL, SE NW, 15-7S-4E	3118	7-26-51	" "
		GALLATIN COUNTY			
Jack Hinkle et al	Harry Utley #1	SW SE NW, 27-7S-8E	1700	8-13-51	Omaha
		HAMILTON COUNTY			
Ill. Mid Continent	Pearsons Hrs. #2	102' NL, 102' WL, Sec. 8-7S-5E	3236	8-4-51	Cantrell
Nash Redwine	Mezo #1	SW SW SE, 24-6S-5E	3285	8-6-51	Rural Hill
Nash Redwine	G. Cotter #1	SE SE SW, 34-6S-6E	3166	8-13-51	Walpole
Nick Babare	C.L. Scrivner #2	SW NW SE, 27-3S-5E	3300	7-17-51	Dahlgren
		JASPER COUNTY			
G.W. Miller et al	Otto Jones #1	NW SE SE, 6-6N-11E	2657	7-16-51	Willow Hill E.

PRODUCING WELLS PLUGGED - JULY 19 to AUGUST 15, 1951 (Continued)

Company	Farm and Well Number	Location	Total Depth in Feet	Date Plugged	Pool Name
		JEFFERSON COUNTY			
Magnolia Pet. Co.	O. Sneed #2	SW NE SW, 14-1S-3E	2835	8-4-51	Divide West
Texas Co.	I. N. Wood #1	NW SE SW, 36-2S-1E	1989	7-20-51	Woodlawn
" "	" " " #2	SW SE SW, 36-2S-1E	2008	7-23-51	"
Lario Oil & Gas	Jacobson & Starr #1	N½ NW NW, 1-3S-4E	3211	7-27-51	Markham City
		LAWRENCE COUNTY			
Walter Duncan	Perry King #1	NW NW SW, 17-2N-12W	1662	8-10-51	Ruark
Ohio Oil	W. B. Gillespie #3	230' SL, 230' WL, SW, 14-3N-12W	1607	7-18-51	Lawrence
" "	" " " #7	250' SL, 100' WL, SE SW, 14-3N-12W	1582	7-25-51	"
" "	T. P. Gillespie #39	280' SL, 950' EL, NE NW, 23-3N-12W	PBTD 1787	8-10-51	"
" "	Geo. Gray a/c 2 #10	660' NL, 220' EL, NW NE, 26-3N-12W	PBTD 1830	8-7-51	"
" "	J. J. Gould a/c 1 #7	300' SL, 150' WL, SW, 36-3N-12W	1818	7-16-51	"
" "	W. A. Gould #35	1000' NL, 220' WL, SE NW, 35-3N-12W	1745	7-27-51	"
" "	J. B. Kerr Tr. #27	750' NL, 200' EL, SW, 2-2N-12W	536	8-2-51	"
" "	Geo. W. McNece #1	330' NL, 200' EL, SW NE, 12-4N-13W	1588	8-1-51	"
" "	G. L. Ryan a/c 1 #18	460' SL, 200' EL, NE, 23-3N-12W	1817	8-2-51	"
" "	Wm. Seed a/c 1 #1	360' SL, 260' WL, NW NE, 21-3N-12W	1359	7-3-51	"
" "	" " " " #13	350' SL, 560' EL, NW NE, 21-3N-12W	1341	7-7-51	"
		MARION COUNTY			
Texas Co.	Richardson Roadway #3	9' NL, 360' WL, SW SE, 4-1N-2E	1888	8-8-51	Salem
Hall, Stoafer & Boughton	Gauchenorer #1	West End Lot 3 Block 86, original townsite, 18-1N-1E	1385	8-7-51	Centralia
		RICHLAND COUNTY			
R.E. Johnson	Jno Hundley #1	SW SW SW, 16-2N-14W	3132	8-9-51	Parkersburg Cons.
" "	" " " #2	NE SW SW, 16-2N-14W	3150	7-31-51	" "
John B. Murvin	F.C. Arteberry #1	330' NL, 657' WL, NE SE, 8-2N-10E	3245	7-27-51	Calhoun Cons.
Texas Co.	Wm. Kowa #1	SW NE SE, 15-4N-10E	3035	7-26-51	Olney Cons.
" "	Kowa Unit #1	NE NE SE, 15-4N-10E	3027	8-3-51	" "
		WABASH COUNTY			
Burr Lambert	A.L. Seibert #1	SE SE SE, 21-1N-13W	2712	7-19-51	Lancaster S.

PRODUCING WELLS PLUGGED - JULY 19 to AUGUST 15, 1951 (Continued)

Company	Farm and Well Number	Location	Total Depth in Feet	Date Plugged	Pool Name
	(E. Brown)	WABASH COUNTY (Continued)			
E. C. Trail/	Wm. E. Dunn #1	SE SE SE, 26-2S-14W	2570	7-13-51	New Harmony Cons.
Sunflower Oil & Gas	Trimble #2	330' NL, 350' EL, SW NE NE, 8-1S-12W	2009	7-20-51	Mt. Carmel
Geo. S. Engle	W. E. Taylor #1	S½ SW SE, 7-1N-12W	1566	7-18-51	Allendale
" " "	Mary B. Carson #2	330' NL, 170' WL, SE NW, 28-1N-12W	2172	7-23-51	"
George & Wrather	Clark #1	264' SL, 330' EL, NE NW, 36-2N-12W	1510	8-3-51	Lawrence
		WAYNE COUNTY			
Nation Oil Co.	Bothwell #1-A	405' SL, 330' EL, NE, 19-2S-8E	2969	7-21-51	Fairfield
" " "	Curry #7	SW SE SE, 18-2S-8E	2866	7-24-51	"
Gulf Refining	W. S. Rush #1	NE NE NE, 35-2N-5E	2981	8-11-51	Zenith
		WHITE COUNTY			
S.C. Yingling	Cleveland #1	120' NL, 84' WL, SE NE, 20-3S-14W	2068	7-24-51	Phillipstown Cons.
Jack Hinkle Drlg.	Horton et al #2	NE NE NE, 24-3S-10E	3152	8-2-51	" "
" " "	Claude Perkins #1	NW NW NE, 24-3S-10E	3216	8-4-51	" "

PRODUCING WELLS PLUGGED BACK FOR WATER INPUT WELLS

		MARION COUNTY			
Sohio (Adams Oil & Gas)	Meryman #19	1197' NL, 990' EL, SW, 21-4N-1E	1431	8-8-51	Patoka
" " " " "	Wasem "A" 11	220' NL, 220' WL, SE NW, 28-4N-1E	1436	8-3-51	"

DRY HOLES PLUGGED - JULY 19 to AUGUST 15, 1951*

Company	Farm and Well Number	Location	Total Depth in Feet	Date Plugged	Wildcat or Pool Name
		BOND COUNTY			
Boling, Levine, Yabrove	Albert Wall #1	SE NW SE, 32-7N-4W	2062	7-22-51	Wildcat
H.H. Derington	Silas Lagant #1	SE NW SE, 22-4N-3W	1150	7-22-51	"
		CHRISTIAN COUNTY			
E.E. Goad & H.F. Robison	Garvey #1	NW NW NW, 11-14N-3W	1912	7-19-51	Wildcat
C.J. Simpson Drlg.	Maschio #1	SE SE NW, 19-11N-1E	2887	7-27-51	"
Collins Bros. Oil	Irene Eberspacher #1	NW NW NE, 2-11N-1E	2850	7-30-51	"
		CLARK COUNTY			
Joseph Minneir	Carl Helman #1	NE NE SE, 36-11N-11W	2288	7-7-51	Wildcat
		CLAY COUNTY			
Perrine & Perrine	W. Stortzum #1	SW SW SW, 12-5N-6E	2869	8-6-51	Wildcat
W. E. Witt	Ray Kuenstler #1	NE SW NE, 3-4N-8E	3115	7-30-51	"
D.H. Bolin	Mary Lee Jones #1	SE SE NW, 36-4N-6E	3091	7-29-51	"
Floyd & Henson	J.V. Dillman #1	SW SW SW, 15-4N-5E	2756	7-24-51	"
Ashland Oil & Ref.	W.L. Stanford #1	NE NW NE, 9-2N-7E	3133	7-29-51	"
Jas. N. Hockman	Arthur Crackel #1	SE NE NE, 17-4N-8E	3126	7-23-51	Sailor Springs North
James McCollum	Frost et al #1	495' SL, 660' EL, SE SW, 7-3N-6E	2934	8-7-51	Oskaloosa E.
		CLINTON COUNTY			
Dell Carroll	Wm. McHenry & Edwin Koch #1	SE SE NW, 2-1N-1W	1380	8-6-51	Centralia
Arnold Wilson Corp.	Harry Wieter #2	SW NW NE, 26-3N-3W	1166	8-4-51	Carlyle North
E. Frank Jones	Halbus Est. #1	242' NL, 555' EL, NE NE SE, 1-2N-4W	2289	7-24-51	Frogtown N.
A. R. Venuto	Westermann #1	NW NW NE, 1-3N-3W	1157	5-29-51	Beaver Creek
T. R. Kerwin	M. Gray #1	SE NW SW, 12-3N-3W	1145	7-26-51	Beaver Creek South
Harry R. Lippitt & John F. Dunnill	Mary C. Berry #1	426' SL, 330' EL, SE NE, 7-1N-2W	2686	7-19-51	Wildcat
L.L. Benoist	Wm. Zinschlag #1	NE NE SE, 6-2N-3W	2435	7-30-51	"
Arnold Wilson	Dr. Ed. Hedgier #1	SE NE SE, 10-3N-3W	1156	8-8-51	"
John F. Dunnill	Trame #1	SW SE NW, 11-3N-4W	1229	8-5-51	"
		COLES COUNTY			
Sam J. Burkitt	Patton #1	NE SW SE, 34-13N-9E	599	7-23-51	Wildcat
Earnest Zink	Mapes #1	NW SW NE, 1-13N-10E	405	7-28-51	"
		CRAWFORD COUNTY			
John M. Zanetis	C.H. Conover #1	SE SE SW, 19-7N-12W	1852	7-26-51	Main

* Includes some wells plugged earlier but not previously reported.

DRY HOLES PLUGGED - JULY 19 to AUGUST 15, 1951 (Continued)

Company	Farm and Well Number	Location	Total Depth in Feet	Date Plugged	Wildcat or Pool Name
		CUMBERLAND COUNTY			
J. L. Cowan	McLain #1	660' NL, 660' EL, NW SW, 12-9N-7E	2960	6-30-51	Wildcat
McDowell	P. L. Will #1	SE SW NW, 34-9N-7E	2585	7-25-51	"
		DEWITT COUNTY			
J. S. Young, Jr.	Roy Shinneman #1	SE NW NW, 11-19N-4E	1583	8-9-51	Wildcat
		EDGAR COUNTY			
Everett Smitley	S.A. Kemper #1	SW NW NE, 15-12N-13W	767	6-14-51	Wildcat
		EDWARDS COUNTY			
Aurora Gasoline Co.	H.W. Mason & Ill. Bankers Ins. Co. #1	SW SW NW, 27-1S-10E	3437	7-19-51	Wildcat
		EFFINGHAM COUNTY			
Homer Luttrell	Ross Martin #2	NW SE NE, 14-6N-5E	2547	7-31-51	Wildcat
Stanford Oil Co.	H.J. Mette #1	NW SW SW, 33-8N-7E	2720	7-28-51	Evers
Frank L. Rissi Trustee	Rennekamp #5	NW SE NE, 33-6N-7E	2902	7-31-51	Sailor Springs Cons.
		FAYETTE COUNTY			
Texas Co.	Thomas R. Dwyer #1	NW NW NE, 24-4N-1W	1761	8-1-51	Wildcat
C. J. Simpson	Watstrom #1	SW SE NW, 24-8N-1W	1705	7-31-51	"
F. L. Runyon	G. B. Brown #1	330' SL, 523' EL, SE NW, 22-9N-1E	1775	7-25-51	"
Frank L. Strickland	Walter Hall #1	SW NW NW, 28-5N-1E	3098	7-16-51	"
Ohio Oil Co.	S. E. Stokes Jr. #1	2310' SL, 990' WL, SW, 5-8N-1E	1678	7-23-51	"
C.J. Simpson Drlg.	Halsford #1	NE NE NE, 22-8N-1W	1639	8-8-51	"
" "	" Sapp #1	NW NE SW, 8-4N-1W	1522	5-27-51	"
" "	" Toberman #1	SW SW NE, 27-8N-1W	1629	8-4-51	"
Ben H. Nation	L. Willis #1	330' NL, 1120' EL, SE NW, 5-8N-3E	1952	8-1-51	"
D. H. Bolin	Nobbe #1	SW SE SW, 2-5N-4E	2554	8-6-51	"
Frank Strickland	Jack Cooper #2	165' SL, 330' EL, SW SE NW, 10-4N-1W	1388	7-17-51	Patoka West
Ross Walker	Ross Walker #1	NE NE SE, 9-4N-1W	1405	8-7-51	" "
W. L. Belden	Oliver Comm. #3	NE SW SE, 24-8N-3E	1592	7-21-51	Louden
		FRANKLIN COUNTY			
Wiser Oil Co.	C.F. Downen #1	NE NE SE, 26-7S-4E	3319	7-31-51	Wildcat
Thomas Doran	U.S. Steel Co. #1	SW SW SE, 25-6S-4E	3351	8-13-51	Akin
S. C. Yingling	H.B. Stalcup #1	NW NW NE, 19-5S-3E	2916	8-6-51	Whittington
Shakespeare Oil & Ashland	Old Ben No. 156	NE SW SW, 1-6S-2E	2906	8-6-51	Benton North
		GALLATIN COUNTY			
J. D. Turner	Susie Bruce #2	NE NW SE, 32-7S-8E	1770	7-23-51	Omaha
Pure Oil	Atherton "A" #1	SE SE NW, 32-9S-8E	1700	8-2-51	Wildcat

DRY HOLES PLUGGED - JULY 19 to AUGUST 15, 1951 (Continued)

Company	Farm and Well Number	Location	Total Depth in Feet	Date Plugged	Wildcat or Pool Name
		HAMILTON COUNTY			
Dee Miller Drlg.	Hubert E. Howard #2	NE SW NE, 8-7S-6E	3344	7-25-51	Walpole South
Calvert Drlg. & W. Duncan	Edna Rosenmiller #1	NW NE SW, 9-6S-6E	3273	7-31-51	Rural Hill
George & Wrather	Rena Droit #3-B	SE NW NW, 18-7S-5E	3155	7-25-51	Cantrell S.
Kingwood Oil	Fred C. Nance #1	NE SE NE, 22-4S-6E	3587	7-22-51	Wildcat
Ben H. Nation	Bond #1	NW SE SE, 18-4S-6E	3495	7-23-51	"
Arthur Slater, Jr.	C.E. Dickson #1	SW NW SW, 4-5S-6E	3588	7-19-51	"
Cherry & Beebe	Philip Degenhart #1	SW SW SW, 29-3S-5E	3350	7-20-51	"
Johnston Drlg.	Clara Duncan et al #1	SE SE NW, 26-5S-7E	3495	7-28-51	"
Ben H. Nation	Clark #1	SW SW NE, 19-4S-7E	3544	8-3-51	"
		JASPER COUNTY			
Sun Drlg.	W. E. Johnson #1	330' SL, 660' EL, SE NE, 16-5N-9E	3140	7-27-51	Wakefield
John M. Zanetis	Vernie J. Mavity et al #1	330' NL, 330' WL, S½ fract. NW, 19-7N-11E	2505	8-11-51	Hunt City S.
		JEFFERSON COUNTY			
Winmar Oil Co.	Bess Sneed #1	SE SW NW, 11-1S-3E	2859	7-29-51	Wildcat
H. J. Schlafly	Polly Gibon Collier #1	SW NE NW, 21-3S-3E	2926	8-9-51	King
Superior Oil Co.	Hagen #1	SW SW SW, 21-1S-3E	2700	7-31-51	Reservoir
		LAWRENCE COUNTY			
Big Four Drlg.	A. Eaton #1	NE NE SW, 25-3N-13W	2288	8-10-51	Wildcat
Noah Pet. Co.	R.A. Wolf #1	330' NL, 330' WL, Fract. NW, 30-2N-13W	2991	7-26-51	"
Big Four Drlg.	Howard C. Leighty #1	SW NW SE, 7-2N-12W	1679	7-31-51	Ruark
Big Four & Hayes Drlg.	Grace Martin #1	NE NE SE, 7-2N-12W	2225	7-26-51	"
E.O. Hancock	Lawrence F. Halter #1	SE SE SW, 35-4N-12W	1412	7-29-51	Lawrence
Hayes Drlg.	David Gutteridge #1	SW SE NE, 31-3N-12W	2230	5-7-51	"
		MACOUPIN COUNTY			
J.D. Crittenden	E.R. Smith #1	SE NW NE, 13-9N-7W	601	7-18-51	Wildcat
		MADISON COUNTY			
M. Freund et al	Linenbroker #5	1135' SL, 600' WL, SW NE, 32-6N-6W	563	7-20-51	Wildcat
C.M. Fulkner	Ernst #1	165' NL, 505' EL, NE NW, 36-6N-6W	698	8-7-51	"
Don Brummet	Ed. W. Niehaus #1	SW SW SE, 6-6N-6W	575	8-10-51	"
A. R. Venuto	Renko #1	SE SE NE, 28-6N-6W	580	7-24-51	Livingston S.
C.B. Crittenden	Hunicke #1	SE SW NW, 17-6N-6W	600	7-31-51	Livingston
		MARION COUNTY			
Duane E. Wollner	Edgeworth #1	NW SE NW, 35-2N-3E	2775	8-7-51	Wildcat
Atlas Drlg.	Doris Ray #1	NW SW NW, 14-2N-3E	2705	8-7-51	"
Norman Appleby et al	W.W. Blair #1	NE NE SW, 12-1N-2E	2405	8-10-51	"
Atlas Drlg.	Stonecipher-Sawyer Comm. #1	NE SW NW, 11-1N-3E	2775	7-19-51	Exchange N.
" "	Edith Sawyer #A-1	NW SE SW, 11-1N-3E	2816	7-27-51	" "

DRY HOLES PLUGGED - JULY 19 to AUGUST 15, 1951 (Continued)

Company	Farm and Well Number	Location	Total Depth in Feet	Date Plugged	Wildcat or Pool Name
		MONTGOMERY COUNTY			
Ashland Oil & Ref.	Rella S. German #1	NW NW SE, 18-10N-1W	2773	8-11-51	Wildcat
		RICHLAND COUNTY			
Calvert Drlg.	Chas. Berger #1	SW NE SE, 34-4N-9E	2999	8-3-51	Wildcat
W.C. McBride Inc.	H. E. Schonert #1	NE NE NW, 28-3N-10E	3294	7-28-51	"
R.C. O'Hair	Wm. Crosby #1	NE SE NW, 7-3N-10E	3120	7-24-51	"
C.S. Higgins	James McCleary #1	NW SE NW, 16-2N-9E	3205	7-23-51	"
Shulman Bros.	John Weber #1	SW NW SW, 29-5N-9E	3166	7-27-51	"
Don Slape	H.L. Ritter #1	NW NW SE, 2-3N-14W	3102	7-25-51	"
Ashland Oil & Ref.	Arley E. Bunn #2A	SW SE SE, 33-3N-14W	3133	8-8-51	Bonpas
George & Wrather	W.W. Luther #1	NE SW SE, 33-3N-14W	3222	7-12-51	"
Don Baines	Myers #1	S½ NE SW, 3-2N-10E	3330	7-21-51	Calhoun Central
Calvert Drlg.	Kenneth McVaigh #1	NE NE SE, 16-2N-14W	3112	7-19-51	Parkersburg Cons.
Calvert Drlg.	A.C. McVaigh #1	SE SW NE, 16-2N-14W	3128	7-28-51	" "
" "	Heindselman #1	SW SW SW, 15-2N-14W	3106	8-15-51	" "
Nathan C. Davies	Howard Williams #1	NE SW SE, 5-4N-10E	2951	8-12-51	Clay City-Noble Cons.
Texas Co.	Wm. Kowa #2	NE SE SE, 15-4N-10E	3035	7-30-51	Olney Cons.
Sanders-Fye Drlg.	G. Kurtz #1	SW SW SW, 4-2N-10E	3224	8-5-51	Calhoun Cons.
		SALINE COUNTY			
Ralph Halbert	George Bramlet #1	SW NE SE, 19-8S-7E	2358	8-1-51	Wildcat
		WABASH COUNTY			
Columbus Explor.	L. Pfeister Trustee #1	NW SW NE, 23-1S-14W	3045	7-23-51	Lexington N.
George Engle.	Clarence A. Schmidt #2	990' NL, 1272' EL, NW, 19-2S-13W	1734	7-26-51	New Harmony Cons.
Bump Oil Co.	Grace Joachim #A-5	SW NW NE, 5-2S-13W	2581	8-1-51	" "
" " "	Jacob Reisinger #1	SW NW NE, 4-2S-13W	2695	7-24-51	" "
National Drlg.	Raber Comm. #B-1	SE NE NE, 24-2S-14W	1781	7-28-51	" "
Central Pipe Line	Robert J. Howe #1	1018' NL, 2193' WL, NW, 18-1N-12W	1648	3-19-47	Allendale
		WASHINGTON COUNTY			
Luttrell-Everhart-Ashland	Winters #1	990' SL, 330' EL, SW NE, 33-2S-3W	2815	7-20-51	Wildcat
Spade Drlg.	O. D. Peck #2	E½ NW NE, 20-3S-1W	1400	7-12-51	Dubois
E.A. Obering	Hasemeier #1	SE NW SW, 10-2S-2W	3303	8-4-51	Beaucoup
		WAYNE COUNTY			
National Assoc. Pet.	Geo. W. Shaffer #1	SW NW SW, 6-3S-8E	3414	7-22-51	Mill Shoals
M. L. VanFossan	M. Van Fossan #1	NE NE NW, 31-1N-9E	3320	7-22-51	Locust Grove
John M. Shephard	Richards #1	330' NL, 429' EL, NE SE, 29-1S-6E	3159	6-16-49	Johnsonville Cons.
Ashland Oil & O'Neal	J.O. VanFossan #1	NE NW SE, 12-1S-8E	3228	8-13-51	Clay City-Noble Cons.

DRY HOLES PLUGGED - JULY 19 to AUGUST 15, 1951 (Continued)

Company	Farm and Well Number	Location	Total Depth in Feet	Date Plugged	Wildcat or Pool Name
		WAYNE COUNTY (Continued)			
Sam Tipps	Darrell Blessing #1	NW SW NE, 3-2S-7E	3261	8-7-51	Clay City-Noble Cons.
Shakespeare Oil Co., Inc.	M. Obrecht D #1	NW SW SW, 22-2N-8E	3030	7-18-51	" "
Robinson & Puckett	Henson & Grubb #1	330' SL, 640' EL, NE NE, 30-1S-8E	3368	7-16-51	" "
E.H. Kaufman	Nix-Lee #1	SE SW SW, 29-1N-5E	3018	7-22-51	Wildcat
Ryan Oil Co.	Virden Lamb #1	NW NE SW, 34-1N-9E	3410	8-7-50	"
" " "	Chas. J. Truscott #1	NE SE NW, 16-1N-9E	3322	7-25-51	"
Tuley & Carter	Sam Farris #1	SW SW NW, 34-1N-8E	3115	7-29-51	"
Pursuit Oil Co.	Wm. M. Knodell #1	SE NE SE, 23-2S-8E	3454	8-3-51	"
		WHITE COUNTY			
Skiles Oil	Frank H. Ackerman #1	SE SE NW, 26-5S-10E	3107	7-20-51	Wildcat
B. M. Heath	A.W. Hatcher #1	NW NW SE, 4-4S-10E	3300	7-30-51	"
J. L. Crawford	C. L. Varner #1	NE SW NE, 18-6S-10E	3370	7-27-51	"
Skiles Oil	Robert Keck et al #1	NW NW SE, 30-6S-11E	3016	7-31-51	"
Kingwood Oil Co.	W.C. Hill #1	NE NE SW, 36-6S-8E	3055	8-3-51	"
Calvert Drlg.	Fox-McArthy Comm. #1	SW SE SE, 5-6S-8E	3402	7-26-51	"
C.E. Brehm	Henry Gates Comm. #1	NW NW NE, 4-5S-9E	3218	7-23-51	Carmi North
Tuley & Carter et al	Fred J. Reinwald #1	SE SE NE, 26-4S-9E	3362	7-20-51	Sumpter
Jack Hinkle Drlg.	Claude Perkins et al #2	NE NW NE, 24-3S-10E	3182	7-27-51	Phillipstown Cons.
Stanley Drlg.	Fred Curtis #1	NE NW NE, 24-3S-10E	3310	7-28-51	" "
G.C. Schoonmaker	H.J. Garner #1	SW SE SE, 2-5S-10E	3146	8-1-51	" "
W. Meisner	M. Pyle #1	NE NW NW, 24-6S-8E	3106	8-1-51	Iron
T.A. Payton, Sr.	Carson Pollard #1	SE NW SE, 28-3S-9E	3446	7-20-51	Goldengate Cons.
John W. Rudy	F. Dunn #1	SE SE SW, 20-5S-8E	3426	7-25-51	Enfield
B. M. Heath	Fuhrer #1	SE SE NE, 24-7S-10E	2524	8-4-51	New Haven Cons.

Alphabetical List of Oil and Gas Pools

August 28, 1951

Fields Discovered Before January 1, 1937

Pool: County	Twp.	Range
Allendale: Wabash, Lawrence	1-2N	11-13W
Allison-Weger: Crawford	5N	11-12W
Ava-Campbell Hill (a):Jackson	7S	4W
Ayers (a) (gas): Bond	6N	3W
Bartelso: Clinton	1-2N	3W
Bellair: Crawford, Jasper	8N	14W
Birds: Crawford, Lawrence	5N	10-11W
Brown: Marion	1N	1E
Carlinville (b): Macoupin	9N	7W
Carlyle: Clinton	2N	3W
Casey: Clark	10-11N	14W
Chapman: Crawford	5-6N	12W
Collinsville (a): Madison	3N	8W
Colmar-Plymouth: Hancock, McDonough	4N	4-5W
Dupo: St. Clair	1S-1N	10W
Flat Rock: Crawford	5-6N	11-12W
Frogtown (b): Clinton	2N	3-4W
Gillespie-Benld (a) (gas): Macoupin	8N	6W
Gillespie-Wyen: Macoupin	8N	6W
Greenville (a) (gas): Bond	5N	3W
Jacksonville (a) (gas): Morgan	15N	9W
Johnson North: Clark	9-10N	13-14W
Johnson South: Clark	9N	14W
Junction City: Marion	2 N	1E
Langewisch-Kuester (a): Marion	1N	1E
Lawrence: Lawrence,Crawford	2-5N	11-13W
Litchfield (b):Montgomery	8-9N	5W
Main: Crawford	5-8N	12-14W
Martinsville: Clark	9-10N	13-14W
New Hebron: Crawford	6N	12W
Parker: Crawford	5N	12W
Pittsfield (a)(gas): Pike	5S	4-5W
St. Francisville: Lawrence	2N	11W
Sandoval: Marion	2N	1E
Siggins: Cumberland, Clark	10-11N	10,11E,14W
Spanish Needle Creek (a) (gas): Macoupin	9N	7W
Sparta (a)(gas): Randolph	4-5S	5-6W
Staunton (a)(gas):Macoupin	7N	7W
Swearingen (a) (gas): Crawford	6N	11W
Wamac: Clinton, Marion, Washington	1N	1E-1W
Warrenton-Borton: Edgar, Coles	13-14N	14W
Waterloo (a): Monroe	1-2S	10W
Westfield: Clark, Coles	11-12N	11E-14W
York (b): Cumberland	9N	10-11E

Fields Discovered Since January 1, 1937

Ab Lake: Gallatin	8S	10E
Ab Lake West: Gallatin	8S	10E
Aden Consolidated: Wayne, Hamilton	2-3S	7E
Aden North (c): Wayne	2-3S	7E
Aden South: Hamilton	3S	7E
Akin: Franklin	6S	4E
Akin West: Franklin	6S	4E
Albion Consolidated: Edwards, White	1-3S	10,11E,14W
Albion East: Edwards	2S	14W
Albion North (c): Edwards	1S	11E
Alma: Marion	4N	2E
Amity: Richland	4N	14W
Assumption: Christian	13N	1E
Assumption North: Christian	13N	1E
Barnhill: Wayne	2-3S	8E
Barnhill East (c): Wayne	2S	9E
Bartelso East: Clinton	1N	3W
Bartelso South: Clinton	1N	3W
Bartelso West: Clinton	1N	3W
Beaucoup: Washington	2S	2W
Beaver Creek: Bond, Clinton	3-4N	2-3W
Beaver Creek North: Bond	4N	3W
Beaver Creek South: Clinton	3N	2-3W
Belle Prairie: Hamilton	4S	6E
Belle Rive: Jefferson	3S	4E

Pool: County	Twp.	Range
Bellmont: Wabash	1S	13-14W
Beman: Lawrence	3N	11W
Beman East: Lawrence	3N	10W
Bend: White	5S	14W
Bennington: Edwards, Wayne	1N	9-10E
Bennington South (a): Edwards	1N	10E
Benton: Franklin	6S	2-3E
Benton North: Franklin	5-6S	2E
Berryville Consolidated: Wabash, Edwards	1-2N	14W
Bessie: Franklin	6S	3E
Bible Grove Consolidated (c): Clay, Effingham	4-6N	6-7E
Bible Grove East (c): Clay	5N	7E
Bible Grove North: Effingham	6N	7E
Bible Grove South: Clay	5N	7E
Blairsville (c): Hamilton	4S	7E
Blairsville West: Hamilton	4S	7E
Bogota: Jasper	6N	9E
Bogota North (a): Jasper	6N	9E
Bogota South: Jasper	5-6N	9E
Bone Gap: Edwards	1S	10,11E,14W
Bone Gap East: Edwards	1S	14W
Bone Gap South: Edwards	1S	14W
Bonpas: Richland	2-3N	14W
Bonpas West (c): Richland	2N	14W
Boos (c): Jasper	6N	10E
Boos East (c): Jasper	6N	10E
Boos North (c): Jasper	6N	10E
Boulder: Clinton	2-3N	2W
Boyd: Jefferson	1S	1-2E
Boyleston Consolidated (c): Wayne	1-2S	6-7E
Browns: Edwards, Wabash	1-2S	14W
Browns East: Wabash	2S	14W
Browns South: Edwards	2S	14W
Brownsville (c): White	5-6S	8-9E
Bungay Consolidated: Hamilton	4S	7E
Burnt Prairie (c): White	3S	9E
Burnt Prairie South: White	4S	9E
Calhoun Central: Richland	2N	10E
Calhoun Consolidated: Richland, Wayne	2-3N	9-10E
Calhoun East: Richland	2N	10E
Calhoun North: Richland	3N	10E
Calvin (c): White	3-4S	10,11E,14W
Calvin North (c): White	3-4S	11E,14W
Cantrell: Hamilton	7S	5E
Cantrell South: Hamilton	7S	5E
Carlinville North: Macoupin	10N	7W
Carlyle North: Clinton	3N	3W
Carmi (a): White	5S	9E
Carmi North: White	5S	9E
Centerville: White	4S	9E
Centerville East: White	3-4S	9-10E
Centerville North (a): White	3S	10E
Centralia: Clinton, Marion	1-2N	1E-1W
Centralia West: Clinton	1N	1W
Christopher: Franklin	6S	1E
Cisne (c): Wayne	1N-1S	7E
Cisne North: Wayne	1N	7E
Claremont: Richland	3N	14W
Clarksburg: Shelby	10N	4E
Clay City-Noble Consolidated: Clay, Wayne, Richland, Jasper	1-7N, 1-2S	7-10E
Clay City North: Clay	3N	8E
Clay City West: Clay	2N	7E
Coil: Wayne	1S	5E
Coil West: Jefferson	1S	4E
Concord: White	6S	10E
Concord Central: White	7S	10E
Concord East Consolidated: White	6-7S	10E
Concord North: White	6S	10E
Concord South: White	7S	10E
Cooks Mills (a): Coles	13-14N	7E
Cooks Mills North (a): Coles	14N	7E
Cordes: Washington	3S	3W
Cottonwood: Gallatin	7S	9E
Covington (c): Wayne	1S	6-7E
Covington East (c): Wayne	1S	7E
Covington South: Wayne	2S	6E
Cowling (c): Edwards, Wabash	2-3S	14W
Craig: Perry	4S	4W
Cravat: Jefferson	1S	1E
Crossville: White	4S	10E
Dahlgren: Hamilton	3S	5E
Dale-Hoodville Consolidated: Hamilton	5-6S	6-7E
Dead River (c): White	7S	11E
Divide: Jefferson	1S	3-4E
Divide East: Jefferson	1S	4E
Divide South: Jefferson	2S	3E
Divide West: Jefferson	1S	3E
Dix: Jefferson, Marion	1N-1S	2E
Dix South (a): Jefferson	1S	2E
Dubois: Washington	3S	1-2W

Pool: County	Twp.	Range
Dubois West: Washington	3S	2W
Dudley: Edgar	13-14N	13W
Dundas Consolidated (c): Richland, Jasper	4-6N	9-10E
Dundas East: Richland, Jasper	4-5N	10E
Eberle: Effingham	6N	6E
Edinburg: Christian	14N	3W
Elbridge: Edgar	12-13N	11W
Eldorado: Saline	8S	7E
Elk Prairie (a): Jefferson	4S	2E
Elkville: Jackson	7S	1W
Ellery: Edwards, Wayne	2S	9-10E
Ellery North (b): Edwards	2S	10E
Ellery South: Edwards	2-3S	10E
Ellery West: Wayne	2S	9E
Elliottstown (a): Effingham	7N	7E
Enfield: White	5S	8E
Enterprise (c): Wayne	1-2N	8E
Enterprise West (c): Wayne	1-2N	7E
Epworth: White	5S	10E
Epworth East: White	5S	10E
Evers (a): Effingham	8N	7E
Evers South: Effingham	7N	7E
Ewing: Franklin	5S	3E
Exchange: Marion	1N	3E
Exchange North: Marion	1N	3E
Fairfield: Wayne	2S	8E
Fairfield East: Wayne	2S	8E
Fairman: Marion, Clinton	3N	1E-1W
Fitzgerrell: Jefferson	4S	1E
Flannigan: Hamilton	6S	5E
Flora: Clay	3N	6-7E
Flora South: Clay	2N	6E
Friendsville (c): Wabash	1N	13W
Friendsville Central: Wabash	1N	13W
Friendsville North: Wabash	1N	12-13W
Friendsville South (c): Wabash	1N-1S	13W
Frogtown North: Clinton	2-3N	3-4W
Gallagher (c): Richland	2N	9E
Gays (a): Moultrie	12N	6E
Geff (c): Wayne	1S	7-8E
Geff West (c): Wayne	1S	7E
Goldengate Consolidated: Wayne, White	2-3S	9E
Goldengate North: Wayne	2S	9E
Goldengate West: Wayne	2S	9E
Gossett (b): White	7S	8E
Grandview: Edgar	12-13N	13W
Grayville (c): Edwards, White	3S	10,11E,14W
Grayville West (c): White, Edwards	3S	10E
Griffin (c): Wabash	3S	14W
Half Moon: Wayne	1S	9E
Helena: Lawrence	2N	13W
Herald: White, Gallatin	6-7S	9E
Herald East: White, Gallatin	7S	9-10E
Herald North: White	6S	9E
Hidalgo (b): Jasper	8N	10E
Hidalgo North: Cumberland	9N	9E
Hill (a): Effingham	6N	6E
Hoffman: Clinton	1N	2W
Hoodville (c): Hamilton	5-6S	6E
Hoodville East (a): Hamilton	5S	7E
Hoosier (c): Clay	4N	7E
Hoosier North (c): Clay	5N	7E
Hord: Clay	5N	6E
Huey: Clinton	2N	2W
Hunt City (a): Jasper	7N	10E
Hunt City South: Jasper	7N	11E
Ina (a): Jefferson	4S	2E
Ina North: Jefferson	4S	3E
Inclose: Edgar, Clark	12N	13-14W
Ingraham (b): Clay	4N	8E
Ingraham West (c): Clay	5N	7E
Inman (c): Gallatin	8S	9-10E
Inman Central (c): Gallatin	7-8S	9-10E
Inman East Consolidated: Gallatin	7-8S	10E
Inman North (c): Gallatin	8S	9E
Inman South (c): Gallatin	8S	9E
Inman West Consolidated: Gallatin	7-8S	9-10E
Iola Consolidated (b): Clay, Effingham	5-6N	5E
Iola South: Clay	4N	5E
Iola West (a): Clay	5N	5E
Iron: White	6S	8E
Irvington: Washington	1S	1W
Iuka: Marion	2N	5E
Johnsonville Consolidated: Wayne	1N-1S	6E
Johnsonville North: Wayne	1N	6E
Johnsonville South (b): Wayne	1S	6E
Johnsonville West (b): Wayne	1N	5-6E
Junction: Gallatin	9S	9E
Junction North: Gallatin	8-9S	9E
Keensburg Consolidated (c): Wabash	2S	13-14W

Pool: County	Twp.	Range
Keensburg East (a): Wabash	2S	13W
Keensburg South: Wabash	2-3S	13W
Keenville: Wayne	1S	5E
Keenville East: Wayne	1S	5E
Kell (a): Jefferson	1S	3E
Kenner: Clay	3N	5-6E
Kenner North: Clay	3N	6E
Kenner South: Clay	2N	5E
Kenner West: Clay	3N	5E
Keyesport: Clinton	3N	2W
King: Jefferson	3-4S	3E
Kinmundy: Marion	4N	3E
Laclede (b): Fayette	5N	4E
Lakewood: Shelby	10N	2-3E
Lancaster: Wabash, Lawrence	1-2N	13W
Lancaster Central: Wabash	1N	13W
Lancaster East: Wabash	2N	13W
Lancaster North: Lawrence	2N	13W
Lancaster South: Wabash	1N	13W
Lancaster West (c): Edwards, Wabash	1N	14W
Leech Consolidated (c): Wayne, White	3S	9E
Lexington: Wabash	1S	14W
Lexington North: Wabash	1S	14W
Lillyville: Cumberland, Effingham	8-9N	6-7E
Livingston: Madison	6N	6W
Livingston South: Madison	6N	6W
Locust Grove: Wayne	1N	9E
Long Branch: Saline, Hamilton	7S	6E
Louden: Fayette, Effingham	6-9N	2-4E
McKinley: Washington	3S	4W
Maple Grove: Edwards	1N	10E
Maple Grove East (b): Edwards	1N	10,11E,14W
Maple Grove South (a):Edwards	1N	10E
Marcoe (a): Jefferson	3S	2E
Marine: Madison	4N	6W
Marion: Williamson	9S	3E
Markham City: Jefferson	2-3S	4E
Markham City North: Jefferson, Wayne	2S	4-5E
Markham City West: Jefferson	2-3S	4E
Mason: Effingham	6N	5E
Mason South (c): Effingham, Clay	5-6N	5E
Massilon: Wayne, Edwards	1S	9-10E
Massilon South (a): Edwards	1S	10E
Mattoon (b): Coles	11-12N	7E
Maud Central (c): Wabash	1S	13W
Maud Consolidated (c): Wabash	1N,1-2S	13W
Maud North Consolidated (c): Wabash	1-2S,1N	13-14W
Maud West (c): Wabash	1S	13W
Maunie (c): White	6S	10-11E
Maunie North: White	5S	10E
Maunie South: White	6S	10-11E
Maunie West (b): White	6S	10E
Mayberry: Wayne	2-3S	6E
Mayberry North (a): Wayne	2S	6E
Merriam: Wayne	2S	8E
Miletus: Marion	4N	4E
Mill Shoals: White, Hamilton, Wayne	2-4S	7-8E
Mills Prairie: Edwards	1N	14W
Mitchell: Edwards, Wayne	2S	10E
Mt. Auburn: Christian	15N	2W
Mt. Carmel: Wabash	1N-1S	12W
Mt. Carmel West (c): Wabash	1S	13W
Mt. Erie (c): Wayne	1S	8E
Mt. Erie North: Wayne	1N	9E
Mt. Erie South (c): Wayne	1S	8E
Mt. Olive: Montgomery	8N	5W
Mt. Vernon: Jefferson	3S	3E
Nason: Jefferson	3S	2E
New Bellair (a): Crawford	8N	13W
New Harmony Consolidated: White, Wabash, Edwards	1N,1-5S	13-14W
New Harmony South (Ill.): White	5S	14W
New Harmony South (Ind.): White	5S	14W
New Haven Consolidated: White	7S	11E
New Haven North (c): White	7S	10E
New Haven West (c): Gallatin	7S	10E
Newton (b): Jasper	6N	9E
Newton North (a): Jasper	7N	10E
Newton West (a): Jasper	6N	9E
Noble (c): Richland, Clay	2-4N	8-9E
Noble North (c): Richland	4N	9E
Noble South (c): Richland	3N	9E
Odin: Marion	2N	1-2E
Okawville: Washington	1S	4W
Olney Consolidated: Richland	4N	10E
Olney East (c): Richland	4N	10E
Olney South (b): Richland	3N	10E
Omaha: Gallatin	7-8S	8E
Omaha East: Gallatin	8S	8E

Pool: County	Twp.	Range
Omaha West: Saline	7S	7E
Omega (a): Marion	3N	4E
Orchardville: Wayne	1N	5E
Oskaloosa: Clay	3-4N	5E
Oskaloosa East: Clay	3N	5-6E
Pana: Christian	11N	1E
Panama: Bond, Montgomery	7N	3-4W
Parkersburg Consolidated: Richland, Edwards	1-2N	14W
Parkersburg North: Richland	3N	14W
Parkersburg South: Edwards	1N	14W
Parkersburg West: Richland, Edwards	2N	10E
Passport: Clay	4N	8E
Passport South: Richland	4N	9E
Patoka: Marion	4N	1E
Patoka East: Marion	4N	1E
Patoka West: Fayette	4N	1W
Patton (c): Wabash	1N	12W
Patton West (c): Wabash	1N	12W
Phillipstown Consolidated: White, Edwards	3-5S	10,11E,14W
Pinkstaff: Lawrence	4N	11W
Plainview: Macoupin	9N	8W
Posey: Clinton	1N	2W
Raccoon Lake: Marion	1N	1E
Raymond: Montgomery	10N	4-5W
Reservoir: Jefferson	1S	3E
Richview: Washington	2S	1W
Ridgway (a): Gallatin	8S	8E
Riffle: Clay	4N	6E
Rinard (a): Wayne	2N	7E
Ritter: Richland	3N	10-11E
Roaches: Jefferson	2S	1E
Roaches North: Jefferson	2S	1E
Roby (a): Sangamon	15N	3W
Rochester: Wabash	2S	13W
Roland: White, Gallatin	6-7S	8E
Roland West: Saline	7S	7E
Roundprairie (c): Wayne	1S	6E
Ruark: Lawrence	2N	12W
Rural Hill: Hamilton	6-7S	5-6E
Rural Hill North (a): Hamilton	5S	5E
Rural Hill West: Hamilton	6S	5E
Russellville (gas): Lawrence	4-5N	10-11W
St. Francisville East: Lawrence	2N	11W
St. Jacob: Madison	3N	6W
St. James: Fayette	5-6N	2-3E
St. Paul: Fayette	5N	3E
Ste. Marie: Jasper	5N	14W
Ste. Marie East (a): Jasper	6N	14W
Ste. Marie West: Jasper	6N	10E
Sailor Springs Consolidated: Clay, Effingham	3-6N	6-7E
Sailor Springs Central: Clay	4N	8E
Sailor Springs East: Clay	4N	8E
Sailor Springs North (a): Clay	4N	8E
Sailor Springs South (c): Clay	3N	7E
Sailor Springs West (c): Clay	4N	7E
Salem: Marion	1-2N	1-2E
Samsville (a): Edwards	1N	11E
Samsville North: Edwards	1N	14W
Sandoval West: Clinton	2N	1W
Santa Fe (a): Clinton	1N	3W
Schnell: Richland	2N	9E
Seminary: Richland	2N	10E
Sesser: Franklin	5S	1-2E
Shattuc: Clinton	2N	1W
Shawneetown (a): Gallatin	9S	9E
Shawneetown North: Gallatin	9S	10E
Shelbyville (b): Shelby	11N	4E
Sims (c): Wayne	1S	6E
Sims North (c): Wayne	1S	6E
Sorento (b): Bond	6N	4W
Sparta South (a): Randolph	5S	5W
Springerton (c): Hamilton	4S	7E
Stanford: Clay	3N	7-8E
Stanford South: Clay	2N	7E
Stanford West: Clay	3N	7E
Stewardson: Shelby	10N	5E
Stokes-Brownsville: White	5-6S	8-9E
Storms: White	6S	9-10E
Stringtown: Richland	4-5N	11E-14W
Stringtown East (a): Richland	4N	14W
Sumner: Lawrence	4N	13W
Sumpter: White	4S	9E
Sumpter South: White	5S	9E
Tamaroa: Perry	4S	1W
Taylor Hill: Franklin	5S	4E
Thackeray: Hamilton	5S	7E
Thompsonville (a): Franklin	7S	4E
Thompsonville East: Franklin	7S	4E
Thompsonville North: Franklin	7S	4E
Toliver (a): Clay	5N	6E

Pool: County	Twp.	Range
Toliver East: Clay	5N	6-7E
Tonti: Marion	2-3N	2E
Trumbull: White	5S	9E
Valier: Franklin	6S	2E
Waggoner (a): Montgomery	11N	5W
Wakefield (a): Jasper	5N	9E
Walpole: Hamilton	6-7S	6E
Walpole South: Hamilton	7S	6E
Waltonville: Jefferson	3S	2E
Waverly (gas): Morgan	13N	8W
Weaver: Clark	11N	10W
West End: Hamilton, Saline	7S	5E
West Frankfort: Franklin	7S	2-3E
West Frankfort South (c): Franklin	7S	2-3E
West Liberty (c): Jasper	5N	10E
Westfield East: Clark	11-12N	14W
Westfield North: Coles	12N	14W
Whittington: Franklin	5S	3E
Whittington South: Franklin	6S	3E
Whittington West: Franklin	5S	2E
Williams: Jefferson	3S	2E
Willow Hill Consolidated (c): Jasper	6-7N	10E
Willow Hill East: Jasper	6-7N	10-11E
Willow Hill North (c): Jasper	7N	10E
Woburn Consolidated: Bond	6N	2W
Woburn South (c): Bond	6N	2W
Woodlawn: Jefferson	2-3S	1-2E
Xenia: Clay	2N	5E
Xenia East: Clay	2N	5E
Zenith: Wayne	2N	5E
Zenith South: Wayne	1N	5E
Broughton: Hamilton	6S	7E

(a) Abandoned.
(b) Abandoned, revived.
(c) Consolidated with other pools.

Date of issue: September 11, 1951.

ABBREVIATIONS USED IN THIS REPORT

Abd.—Abandoned
BO—Barrels of oil
BOF—Barrels of oil flowing
BOP—Barrels on pump
BW—Barrels of water
C—Center
CDU—Completion data unreported; to be given when available
CO—Cleaning out
COAS—Cleaning out after shot
Comp.—Completed
Crg.—Coring
Csg.—Casing
D & A—Dry and abandoned
Drlg.—Drilling
DST—Drill stem test
E—East ½
Est.—Estimated
Fm.—Formation
Fsg.—Fishing
IP—Initial production
L—Line
Loc.—Location
Ls.—Limestone
MIM—Moving in material
MIRT—Moving in rotary tools
MIST—Moving in standard tools
N—North ½
NE—Northeast ¼
NR—No report
NW—Northwest ¼
PB—Plugged back
POP—Putting on pump
RU—Rigging up
RURT—Rigging up rotary tools
RUST—Rigging up standard tools
S—South ½
SD—Shut down
SDO—Shut down orders
SDR—Shut down for repairs
SE—Southeast ¼
SG—Show of gas
SH—Shale
SIGW—Shut in gas well
SITR—Shut in tank room
SO—Show of oil
SSO—Slight show of oil
Spd.—Spudded or spudding
Ss.—Sandstone
SW—Southwest ¼
Swb.—Swabbing
SWD—Salt water disposal well
Temp. abd.—Temporarily abandoned
Twp.—Township
TD—Total depth
Tstg.—Testing
UR—Underreaming
W—West ½
WF—Wildcat far (more than 2 miles from production)
WN—Wildcat near (½ to 2 miles from production)
WOC—Waiting for cement to set
WOST—Waiting on standard tools
330′ S—330 feet from the south line

(67006—13M—4-50) 2

LK
P.1

THE LIBRARY OF THE
OCT 1 9 1951
UNIVERSITY OF ILLINOIS

State of Illinois
Adlai E. Stevenson, Governor
Department of Registration and Education
C. Hobart Engle, Director

Division of the
STATE GEOLOGICAL SURVEY
M. M. Leighton, Chief
Urbana, Illinois

No. 179 OIL AND GAS DRILLING REPORT For September 1951

Monthly Report
OIL AND GAS DRILLING IN ILLINOIS

By

Virginia Kline and W. W. Hallstein

Summary by Counties

	Completed Wells	Producing Wells	Drilling Wells	Locations	Permits to Drill°	
					Total	Wildcat
Alexander	0	0	2	0	0	0
Bond	7	1	0	1	0	4
Christian	3	0	6	0	4	2
Clark	6	3	5	1	9	3
Clay	13	7	11	3	15	5
Clinton	9	2	9	2	14	9
Coles	2	0	0	0	1	1
Crawford	5	3	11	0	29	0
Cumberland	0	0	4	1	2	1
Douglas	0	0	1	0	1	1
Edgar	2	0	4	0	1	1
Edwards	7	2	6	3	7	2
Effingham	8	3	10	0	8	1
Fayette	11	2	2	1	5	3
Franklin	4	0	0	2	3	1
Gallatin	3	1	7	2	9	4
Greene	0	0	1	0	0	0
Hamilton	26	10	19	9	25	8
Iroquois	0	0	0	0	2	0
Jackson	0	0	1	0	0	0
Jasper	3	1	3	1	6	3
Jefferson	3	0	2	0	2	2
Kankakee	0	0	0	0	16	0
Lawrence	10	5	9	2	11	4

(Continued on page 3)

Summary by Counties (Concluded)

	Completed Wells	Producing Wells	Drilling Wells	Locations	Permits to Drill° Total	Permits to Drill° Wildcat
Macon	1	0	0	0	0	0
Macoupin	0	0	0	1	0	0
Madison	6	1	6	0	12	6
Marion	3	0	2	1	6	2
Monroe	0	0	1	0	3	0
Montgomery	3	0	3	0	4	3
Morgan	0	0	1	0	0	0
Moultrie	0	0	1	1	2	2
Perry	1	0	2	1	3	3
Pope	0	0	1	0	0	0
Pulaski	0	0	1	0	0	0
Randolph	0	0	0	4	3	3
Richland	21	8	9	2	24	5
St. Clair	1	0	0	1	0	0
Saline	3	2	1	1	0	0
Sangamon	1	0	1	0	0	0
Shelby	2	0	1	4	2	2
Tazewell	0	0	1	0	0	0
Wabash	10	3	10	4	23	4
Washington	6	2	5	2	10	5
Wayne	24	11	28	0	21	4
White	36	22	28	10	32	6
Whiteside	0	0	1	0	1	1
Williamson	1	0	0	0	1	1
Winnebago	0	0	1	0	0	0
	243	89	217	60	322	102

o Issued by Department of Mines and Minerals, Springfield, Illinois, August 27 through September 29, 1951.

Average Initial Production of Oil Wells
By Years, 1937 - 1949
and by Months, January 1950 - September 1951

	Oil Wells	Total IP	Ave. IP/Well
1937	284	78,499	276
1938	1,984	543,958	274
1939	2,946	1,117,750	379
1940	3,064	1,753,171	572
1941	2,912	807,784	278
1942	1,167	211,639	181
1943	1,064	130,712	123
1944	1,296	143,717	119
1945	1,178	161,452	137
1946	1,419	173,336	122
1947	1,152	108,807	94
1948	1,363	149,595	110
1949	1,486	136,132	92
1950			
Jan.	103(9)*	7,257	70
Feb.	67(4)	5,415	81
Mar.	56(1)	3,630	65
Apr.	80(1)	5,272	66
May	119(3)	8,366	70
June	138(8)	10,000	72

1950	Oil Wells	Total IP	Ave. IP/Well
July	152(5)	11,316	74
Aug.	139(6)	13,404	96
Sept.	152(2)	12,714	84
Oct.	121(2)	9,212	76
Nov.	94(4)	8,158	87
Dec.	114(4)	10,336	91
	1,335	105,080	79
1951			
Jan.	87(2)	8,409	97
Feb.	76(3)	5,238	69
Mar.	35(2)	2,698	77
Apr.	61(3)	6,097	100
May	75(1)	7,897	105
June	81(8)	5,875	73
July	102(5)	6,792	67
Aug.	102(2)	6,143	60
Sept.	95(6)	7,953	84

* Figures in parenthoses indicate number of old wells reworked included in totals.

New Pools in September:

Schnell South, Clay County (Calvert Drilling Co. #1 E. Gallagher, 13-2N-8E); Hord South, Clay County (Webster & Shirk #1 Roberts, 26-5N-6E); Mason North, Effingham County (Texas #1 R. Sinnickson, 10-6N-5E); Cantrell North, Hamilton County (Ralph Halbert #1 Auton Heirs, 32-6S-5E); Cottonwood North, Gallatin County (S. B. Griffith & Berkman #1 Hale, 21-7S-9E); Gards Point, Wabash County (Gilliam Drilling Co. #1 E. Miller, 25-1N-14W); Broughton South, Saline County (Skilos Oil #1 M. Pemberton, 20-7S-7E).

Extensions to Pools in September:

Storms, White County (Ashland & N. V. Duncan #1 W. B. Hall, 36-5S-9E); Epworth Consol., White County (Skilos Oil Corp. #1 E. A. Strophlet, 29-5S-10E); Phillipstown Consol., White County (Ashland & Herndon #1 N. Hanks, 14-4S-10E); Parkersburg Consol., Richland County (Don Slape et al #1 Ivey, 15-2N-14W); Hidalgo North, Cumberland County (Kull Oil #1 Clark*, 25-9N-9E).

New Producing Strata in Pools:

Pool	County	Formation	Approximate Depth to top, Feet
Sumpter	White	Hardinsburg sandstone	2655
Long Branch*	Saline	Cypress sandstone	2750
Mason North	Effingham	Bethel sandstone	2247

* Old well reworked.

Pool Consolidations in September:

Dale-Hoodville Consol. & Rural Hill to form Dale Consol.
Epworth & Epworth East to form Epworth Consol.
Benpas and Parkersburg North included in Parkersburg Consol.

Pools Abandoned in September:

Christopher, Edinburg, Enfield, Evers South, Pinkstaff.

Well Completions in Illinois
Summary by Years, 1936-1949
and by Months, January 1950 - September 1951

	Pool Wells			Wildcat Wells				
	Oil	Gas	Dry	New Pools	Extensions	Dry Near(a)	Dry Far(b)	Total
1936	48	3	9	1	1	31(c)		93
1937	262	1	58	10	14	104		449
1938	1,957	26	176	17	10	350		2,536
1939	2,916	24	199	28	2	448		3,617
1940	3,015	15	220	31	18	475		3,755
1941	2,827	13	375	46	40	507		3,807
1942	1,078	13	376	43	48	158	303	2,017
1943	987	9	353	28	66	151	217	1,811(20)*
1944	1,158	6	413	29	42	122	233	2,003(12)
1945	1,021	0	297	26	47	181	206	1,778(15)
1946	1,293	4	448	32	58	256	288	2,379(17)
1947	998	7	528	28	69	245	193	2,068(22)
1948	1,228	13	641	28	47	350	203	2,510(21)
1949	1,350	4	673	24	69	351	302	2,773(32)
1950								
Jan.	91	0	37	3	5	20	25	181(5)
Feb.	56	0	24	1	7	18	26	132(1)
Mar.	49	1	46	2	5	21	21	145(1)
Apr.	75	0	58	0	4	39	19	195
May	109	1	63	2	9**	40	19	243(3)
June	117	2	76	4	11	38	27	275(2)
July	144	1	107	1	4	55	30	342(2)
Aug.	127	2	89	2	7	41	30	298(3)
Sept.	144	1	93	3	5**	37	29	312(1)
Oct.	112	1	100	2	6	23	29	273(1)
Nov.	81	3	76	3**	8	46	30	247(1)
Dec.	105	4	92	2	6	39	26	274(3)
	1,210	16	861	25	77	417	311	2,917(23)
1951								
Jan.	81	1	47	0	4	23	16	172
Feb.	71	0	37	3	1	8	14	134(2)
Mar.	32	1	38	0	2	16	8	97(1)
Apr.	56	0	40	2	1	20	19	138(1)
May	65	0	82	4	6	42	24	223(1)
June	69	0	71	2	8	53	35	238(6)
July	93	0	78	3	6	63	43	286(5)
Aug.	88	0	72	3	10	41	37	251(1)
Sept.	84	0	65	7	5	55	34	247(4)

(a) One-half mile to two miles from nearest production.
(b) Over two miles from nearest production.
(c) Total wildcats (Nears and fars not distinguished until 1941).
* Figures in parentheses refer to number of producing wells included in total which had previously been completed as dry holes.
** Includes one gas well.

Permits to Drill Wells*
Summary by Years, 1943-1949
and by Months, January 1950 - September 1951

	Wildcat	Pool	SWD	Structure Tests	Wells Reworked: Wildcat	Wells Reworked: Pool	Wells Reworked: Other	Secondary Recov.: Water Input	Secondary Recov.: Gas, Air Inputs	Total
1943	557	1,323	37	20	42	192	24	39	135	2,369
1944	674	1,581	27	60	37	205	142	54	23	2,803
1945	524	1,450	19	53	29	170	150	112	7	2,514
1946	705	1,732	15	102	15	98	79	82	18	2,846
1947	589	1,615	8	126	21	109	106	155	3	2,732
1948	727	2,107	8	185	5	85	101	509	1	3,728
1949	871	2,155	26	20	19	78	187	153	5	3,514
1950										
Jan.	52	101	2	0	1	1	8	23	1	189
Feb.	42	81	0	0	0	4	17	70	0	214
Mar.	37	130	0	2	2	6	6	0	0	183
Apr.	59	230	0	0	1	5	7	30	0	332
May	94	193	1	13	1	6	7	13	0	328
June	83	223	1	24	1	8	4	11	0	355
July	121	274	0	23	4	9	12	38	0	481
Aug.	66	235	3	22	1	6	14	11	0	358
Sept.	83	271	4	29	3	9	13	22	0	434
Oct.	106	196	4	20	2	4	13	60	0	405
Nov.	98	182	5	6	1	6	20	2	0	320
Dec.	80	137	1	12	2	3	20	22	0	277
	921	2253	21	151	19	67	141	302	1	3876
1951										
Jan.	53	122	2	3	1	4	14	19	0	218
Feb.	41	132	0	3	0	2	14	31	0	223
Mar.	46	76	3	8	0	2	10	21	0	166
Apr.	63	134	1	11	2	3	13	11	0	238
May	95	164	2	17	5	7	23	28	0	341
June	111	171	3	29	6	6	10	35	0	371
July	135	189	1	29	2	6	22	34	0	418
Aug.	118	153	3	17	1	7	2	20	0	320
Sept.	102	160	1	23	3	1	9	23	0	322

* Permits to drill are issued by the Dept. of Mines & Minerals, Springfield, Ill.

Wells in the New Pools*, October 2, 1951 (a)

County and Pool	Producing Wells	Abandoned Wells	Dry Holes	Drilling Wells	Locations
Bond: Beaver Creek North	2	2	7	0	0
Sorento	2	5	6	0	1
Woburn Consol.	63	8	25	0	0
Bond, Clinton: Beaver Creek	8	6	14	0	0
Bond, Montgomery: Panama	2	8	13	0	0
Christian: Assumption	4	0	0	0	0
Assumption North	126	11	16	2	0
Mt. Auburn	2	2	5	0	0
Pana	1	0	0	1	0
Clark: Weaver	29	4	8	0	0
Westfield East	6	4	18	0	0
Clay: Bible Grove South	2	0	4	0	0
Clay City North	12	3	10	0	0
Clay City West	13	4	8	0	0
Flora	20	11	14	0	0
Flora South	2	1	5	0	0
Hord	3	0	2	0	1
Hord South	1	0	0	2	1
Ingraham	28	4	13	0	0
Iola South	14	1	9	0	0
Kenner	41	3	13	0	0
Kenner North	29	3	8	0	0
Kenner South	1	0	2	0	0
Kenner West	30	1	5	0	0
Oskaloosa	36	0	10	0	0
Oskaloosa East	1	1	3	1	0
Passport	43	5	19	0	0
Riffle	4	1	5	0	0
Sailor Springs Central	1	0	4	0	0
Sailor Springs East	3	6	2	0	0
Schnell South	1	0	0	1	0
Stanford	14	4	13	0	0
Stanford South	13	4	5	0	0
Stanford West	1	2	6	0	0
Toliver East	4	0	8	0	0
Xenia	1	0	5	0	0
Xenia East	2	0	1	1	0
Clay, Effingham: Sailor Springs Cons.	561	63	201	5	0
Iola Consolidated	167	34	55	0	0
Clay, Wayne, Richland, Jasper:					
Clay City-Noble Consolidated	2311	645	725	22	1
Clinton: Bartelso East	4	0	3	2	0
Bartelso South	3	0	2	0	0
Bartelso West	3	4	8	0	0
Beaver Creek South	31	4	36	0	0
Boulder	30	6	14	0	0
Carlyle North	37	1	21	0	0
Centralia West	3	6	9	0	0
Frogtown North	16	0	2	2	1
Hoffman	21	29	12	0	0

(a) For alphabetical list of oil and gas fields in Illinois, see page 61.

Wells in the New Pools*, October 2, 1951 (Continued)

County and Pool	Producing Wells	Abandoned Wells	Dry Holes	Drilling Wells	Locations
Keyesport	10	1	9	0	0
Posey	1	1	7	0	0
Sandoval West	1	0	3	0	0
Shattuc	26	1	19	0	0
Clinton, Marion: Centralia	480	515	82	0	0
Coles: Mattoon	382	38	76	0	0
Westfield North	1	1	7	0	0
Cumberland: Hidalgo North	2	0	1	0	0
Cumberland, Effingham: Lillyville	8	0	7	0	0
Edgar: Dudley	57	7	39	0	0
Elbridge	35	3	8	0	0
Grandview	4	7	11	2	0
Edgar, Clark: Inclose	1	11	14	0	0
Edwards: Albion East	29	4	22	0	0
Bone Gap	12	10	6	0	0
Bone Gap East	1	1	5	0	0
Bone Gap South	14	2	11	0	0
Browns South	1	1	3	0	0
Ellery North	1	2	1	0	0
Ellery South	3	2	7	0	0
Maple Grove	26	13	19	0	0
Maple Grove East	17	3	12	0	0
Mills Prairie	1	0	2	0	0
Parkersburg South	4	2	9	0	0
Samsville North	10	4	9	0	0
Edwards, Wabash: Browns	40	7	16	0	0
Edwards, Wayne: Bennington	42	3	10	0	0
Ellery	2	1	1	0	0
Mitchell	7	0	5	0	0
Edwards, White: Albion Consol.	305	34	105	6	0
Effingham: Bible Grove North	4	3	3	0	0
Eberle	6	0	3	0	0
Mason	2	8	5	2	0
Mason North	3	0	1	3	0
Fayette: Lacledo	2	1	3	0	0
Patoka West	16	0	9	0	0
St. James	152	37	21	0	0
St. Paul	12	3	7	1	0
Fayette, Effingham: Louden	2020	193	221	2	0
Franklin: Akin	14	1	12	0	0
Akin West	6	0	5	0	0
Benton	154	89	17	0	0
Benton North	44	5	20	0	0
Bessie	1	0	2	0	0

Wells in the New Pools*, October 2, 1951 (Continued)

County and Pool	Producing Wells	Abandoned Wells	Dry Holes	Drilling Wells	Locations
Ewing	7	1	11	0	0
Sesser	21	3	13	0	1
Taylor Hill	1	0	3	0	0
Thompsonville East	6	0	5	0	0
Thompsonville North	52	18	42	0	0
Valier	1	0	1	0	0
West Frankfort	63	2	33	0	0
Whittington	17	1	26	0	0
Whittington South	10	0	4	0	0
Whittington West	11	2	5	0	0
Gallatin: Ab Lake	1	1	1	0	0
Ab Lake West	1	0	1	0	0
Cottonwood	6	0	9	0	0
Cottonwood North	1	0	0	2	0
Inman East Consol.	275	22	58	0	0
Inman West Consol.	133	21	85	1	0
Junction	17	1	14	0	0
Junction North	2	2	8	0	0
Omaha	40	4	33	1	1
Omaha East	1	0	2	0	0
Shawneetown North	1	0	1	0	0
Hamilton: Aden South	19	0	8	0	0
Belle Prairie	10	1	13	0	0
Blairsville West	9	1	6	0	0
Broughton	1	0	1	0	0
Bungay Consolidated	142	21	60	3	0
Cantrell	11	6	6	1	0
Cantrell North	1	0	1	3	1
Cantrell South	14	1	6	5	0
Dahlgren	6	37	11	0	0
Dale Consol.	666	150	163	5	3
Flannigan	5	0	6	0	0
Rural Hill West	1	0	1	0	0
Thackeray	47	3	20	0	1
Walpole	92	3	43	0	0
Walpole South	1	0	4	0	0
Hamilton, Saline: West End	9	2	9	0	0
Jackson: Elkville	1	0	3	0	0
Jasper: Bogota	6	1	4	0	0
Bogota South	19	4	10	0	0
Hidalgo	1	2	4	0	0
Hunt City South	4	0	4	0	0
Newton	2	2	4	0	0
Ste. Marie	16	6	9	0	0
Ste. Marie West	2	0	4	0	0
Willow Hill East	11	6	19	0	0

Wells in the New Pools*, October 2, 1951 (Continued)

County and Pool	Producing Wells	Abandoned Wells	Dry Holes	Drilling Wells	Locations
Jefferson: Belle Rive	4	1	6	0	0
Boyd	109	5	11	0	0
Coil West	8	7	5	0	0
Cravat	9	2	4	0	0
Divide	7	4	7	0	0
Divide East	33	4	16	0	0
Divide South	4	0	8	0	0
Divide West	42	5	8	0	0
Fitzgerrell	1	0	2	0	0
Ina North	1	0	3	0	0
King	32	6	32	0	0
Markham City	10	9	9	0	0
Markham City West	30	3	12	1	0
Mt. Vernon	3	4	8	0	0
Nason	1	0	1	0	0
Reservoir	3	0	3	0	0
Roaches	5	8	10	0	0
Roaches North	33	1	6	0	0
Waltonville	3	1	6	0	0
Williams	14	1	4	0	0
Woodlawn	128	47	30	0	0
Jefferson, Marion: Dix	88	12	18	0	0
Jefferson, Wayne: Markham City North	9	7	7	0	0
Lawrence: Beman	11	10	4	0	0
Beman East	3	2	3	0	0
Helena	2	3	10	0	0
Lancaster North	1	0	2	0	0
Ruark	18	5	28	0	0
Russellville (gas)	1	59	15	0	0
St. Francisville East	15	0	6	0	0
Sumner	1	1	5	1	0
Macoupin: Carlinville North	2	4	1	0	0
Plainview	1	0	5	0	0
Madison: Livingston	30	7	76	2	0
Livingston South	9	2	21	2	0
Marine	137	8	27	0	0
St. Jacob	44	10	6	0	0
Marion: Alma	2	2	4	0	0
Exchange	2	0	4	0	0
Exchange North	1	0	3	0	0
Iuka	1	2	3	0	0
Kinmundy	1	0	7	0	0
Miletus	12	2	5	0	0
Odin	18	11	9	0	0
Patoka	96	74	33	0	0
Patoka East	52	7	7	0	0
Raccoon Lake	32	0	9	1	0
Salem	2026	444	93	1	0
Tonti	80	14	14	0	0

Wells in the New Pools*, October 2, 1951 (Continued)

County and Pool	Producing Wells	Abandoned Wells	Dry Holes	Drilling Wells	Locations
Marion, Clinton: Fairman	27	14	23	0	0
Montgomery: Mt. Olive	2	5	7	0	0
Raymond	1	9	22	0	0
Morgan: Waverly (gas)	8	0	3	0	0
Perry: Craig	1	0	0	0	0
Tamaroa	1	3	3	0	0
Richland: Amity	2	2	6	0	0
Calhoun Central	1	1	3	0	0
Calhoun East	5	0	9	0	0
Calhoun North	1	1	3	0	0
Claremont	1	0	2	0	0
Olney Consol.	60	29	45	0	0
Olney South	7	3	9	0	0
Passport South	2	0	4	0	0
Ritter	2	1	9	0	0
Schnell	2	2	7	0	0
Seminary	6	2	6	0	0
Stringtown	29	3	16	0	0
Richland, Edwards: Parkersburg Cons.	160	26	65	4	0
Parkersburg West	6	2	10	0	0
Richland, Jasper: Dundas East	48	8	36	0	0
Richland, Wayne: Calhoun Consol.	76	17	43	0	0
Saline: Broughton South	1	0	0	0	1
Eldorado	2	1	4	0	0
Omaha West	1	0	3	0	0
Roland West	1	0	5	0	0
Saline, Hamilton: Long Branch	5	0	12	0	0
Shelby: Clarksburg	1	1	4	0	0
Lakewood	12	0	8	0	0
Shelbyville	1	4	6	0	0
Stewardson	6	0	1	0	0
Wabash: Bellmont	3	1	1	0	0
Browns East	42	7	16	0	0
Friendsville Central	3	0	3	0	0
Friendsville North	9	4	19	0	0
Gards Point	1	0	0	1	0
Keensburg South	5	1	15	0	0
Lancaster Central	5	8	6	0	1
Lancaster East	3	1	9	1	0
Lancaster South	5	2	7	0	0
Lexington	7	3	11	0	0
Lexington North	1	0	1	0	0
Mt. Carmel	296	108	74	1	0
Rochester	26	8	20	0	0
Wabash, Edwards: Berryville Cons.	13	4	21	0	0
Wabash, Lawrence: Lancaster	72	26	36	0	0

Wells in the New Pools*, October 2, 1951 (Continued)

County and Pool	Producing Wells	Abandoned Wells	Dry Holes	Drilling Wells	Locations
Washington: Beaucoup	1	0	1	0	0
Cordes	98	44	14	0	0
Dubois	17	5	11	1	0
Dubois West	1	0	4	0	0
Irvington	79	13	13	1	0
McKinley	14	3	12	0	0
Okawville	3	0	1	0	0
Richview	1	0	5	0	0
Wayne: Barnhill	37	41	22	0	0
Cisne North	9	2	8	0	0
Coil	13	4	10	0	0
Covington South	2	6	7	0	0
Ellery West	41	0	16	1	0
Fairfield	60	7	29	0	0
Fairfield East	1	0	3	0	0
Goldengate North	2	1	1	0	0
Goldengate West	3	0	3	1	0
Half Moon	17	1	6	5	0
Johnsonville Consol.	328	50	72	0	0
Johnsonville North	1	0	4	0	0
Johnsonville South	14	6	12	1	0
Johnsonville West	12	6	14	1	0
Keenville	38	3	14	3	0
Keenville East	2	0	0	1	0
Locust Grove	6	0	7	0	0
Mayberry	3	4	6	0	0
Merriam	1	0	2	0	0
Mt. Erie North	4	3	15	0	0
Orchardville	3	0	3	0	0
Zenith	1	1	4	0	0
Zenith South	11	3	8	0	0
Wayne, Edwards: Massilon	3	0	3	0	0
Wayne, Hamilton: Aden Consol.	69	20	22	0	0
Wayne, White: Goldengate Consol.	108	45	57	2	0
White: Bond	11	0	6	0	1
Burnt Prairie South	1	0	1	0	0
Carmi North	3	0	5	0	0
Centerville	4	1	6	0	0
Centerville East	71	11	24	1	0
Concord	86	13	18	0	0
Concord Central	8	1	5	0	0
Concord East Consol.	5	3	12	0	0
Concord North	4	0	4	0	0
Concord South	1	1	7	0	0
Crossville	1	5	4	0	0
Epworth Consol.	17	5	13	1	0
Gossett	6	1	7	0	0
Herald North	5	0	5	0	0
Iron	38	35	19	0	0

Wells in the New Pools*, October 2, 1951 (Continued)

County and Pool	Producing Wells	Abandoned Wells	Dry Holes	Drilling Wells	Locations
Maunie North	41	9	13	1	0
Maunie South	101	20	32	2	0
Maunie West	2	1	4	0	0
New Harmony South	1	5	6	0	0
New Harmony South (Ind.)	6	0	2	0	0
New Haven Consol.	27	2	9	0	0
Stokes-Brownsville	151	38	50	0	1
Storms	159	51	34	1	0
Sumpter	7	1	12	0	0
Sumpter South	9	0	12	0	0
Trumbull	14	6	14	1	0
White, Edwards: Phillipstown Cons.	282	49	126	4	3
White, Gallatin: Herald	165	25	95	0	1
Herald East	38	2	26	1	0
Roland	192	33	65	1	1
White, Hamilton, Wayne: Mill Shoals	143	43	54	0	0
White, Wabash, Edwards:					
New Harmony Consolidated	1379	402	398	9	3
Williamson: Marion	1	0	0	0	0
	17,600	4,366	5,729	130	24

* Fields discovered since January 1, 1937, with the exception of those which have been abandoned. For names of abandoned pools, see pages 18, 19 and 61.

Illinois Completions and Production
Since January 1, 1936

	Completions°	Producing Wells	Production (Thousands of barrels) New Fields	Old Fields 1,2/	Total 3/
1936	93	52			4,445
1937	449	292	2,884	4,542	7,426
1938	2,536	2,010	19,771	4,304	24,075
1939	3,617	2,970	90,908	4,004	94,912
1940	3,755	3,080	142,969	4,678	147,647
1941	3,807	2,925	128,993	5,145	134,138
1942	2,017	1,179	101,837	4,753	106,590
1943	1,791	1,090(20)a/	77,581	4,675	82,256
1944	1,991	1,229(12)	72,946	4,467	77,413
1945	1,763	1,094(15)	70,839	4,371	75,210
1946	2,362	1,387(17)	70,174	5,123	75,297
1947	2,046	1,102(22)	61,455	5,004	66,459
1948	2,489	1,316(21)	59,623	5,185	64,808
1949	2,741	1,447(32)	58,571	5,930	64,501
1950					
January	176	99(5)	4,609	511	5,120
February	131	64(1)	4,360	466	4,826
March	144	57(1)	4,921	545	5,466
April	195	79	4,538	500	5,038
May	240	121(3)	4,733	556	5,289
June	273	134(2)	4,590	524	5,114
July	340	150(2)	4,632	525	5,157
August	295	138(3)	4,843	556	5,399
September	311	153(1)	4,681	515	5,196
October	272	121(1)	4,759	544	5,303
November	246	95(1)	4,466	500	4,966
December	271	117(3)	4,556	492	5,048
	2,894	1,328(23)	55,688	6,234	61,922
1951					
January	172	86	4,644	520	5,164
February	132	75(2)	3,872	439	4,311
March	96	35(1)	4,456	521	4,977
April	137	59(1)	4,367	501	4,868
May	222	75(1)	4,647	541	5,188
June	232	79(6)	4,246	511	4,757
July	281	102(5)	4,430	527	4,957
August	250	101(1)	4,590*	539	5,129**
September	243	93(4)	4,472*	530*	5,002**

* Estimated by Illinois State Geological Survey.

** Estimated by Illinois State Geological Survey from Oil and Gas Journal Report.

1/ Production figures based on information furnished by oil companies and pipe line companies.

2/ Includes Devonian production at Sandoval and Bartelso.

3/ From the U. S. Bureau of Mines, except for the two latest months.

o Includes only oil and gas producers and dry holes.

a/ Figures in parentheses refer to number of producing wells included in total which had previously been completed as dry holes.

ECONOMIC STATEMENT

Mineral Economics Section

Crude oil from Illinois is marketed in substantial quantities in both the Central Refining District and in the western part of the Appalachian Refining District (District #2). The table shows the ratio of production in Illinois to runs-to-stills and includes both the Central Refining District and District No. 2 of the Appalachian Refining District.

	Runs-to-stills Central and Appalachian (District No. 2) Refining District*	Production in Illinois* Thousands of barrels	Illinois' Percent of Runs-to-stills
1950			
June	33,391	5,114	15.3
July	35,981	5,157	14.3
August	35,306	5,399	15.3
September	31,995	5,196	16.2
October	35,839	5,303	14.8
November	35,683	4,966	13.9
December	36,220	5,048	13.9
1951			
January	39,287	5,164	13.1
February	37,406	4,311	11.5
March	40,232	4,977	12.4
April	35,779	4,868	13.6
May	38,879	5,188	13.3
June	38,595	4,757	12.3
July	39,977	4,957	12.4
August	39,382**	5,129**	13.0**

* U. S. Bureau of Mines Monthly Petroleum Statements.
** Estimated by Illinois State Geological Survey.

Shipments of Illinois Crude Petroleum
(Thousands of barrels)

	Ill.	Ind.	Ky.	Mich.	N.Y.	Ohio	Penn.	W.Va.
1950								
July	2,466	339	214	128	266	1,980	54	20
August	2,786	253	1	69	242	2,366	64	-
September	2,186	270	62	10	240	1,660	48	-
October	2,866	367	2	-	324	1,755	30	19
November	2,629	423	1	-	275	1,221	43	-
December	3,082	351	1	-	261	1,333	67	19
1951								
January	2,847	383	-	-	446	1,610	30	15
February	2,881	348	-	214	420	2,139	99	-
March	3,058	377	345	209	420	2,510	209	17
April	2,307	320	1	335	368	1,432	49	17
May	2,951	331	1	388	464	2,113	37	-
June	2,672	372	135	347	422	2,220	55	-
July	2,109	381	109	390	371	1,941	56	17

Stocks on hand of Crude Petroleum and Principal Refined Products a/

(In thousands of barrels)

Month (End of Month)	Year	Stocks of Crude Petroleum		Gasoline		Kerosene		Distillate Fuel Oil		Residual Fuel Oil	
		U.S.	Dist. No. 2 b/	U.S.	Central Rfg. Dist. c/	U.S.	Central Rfg. Dist. c/	U.S.	Central Rfg. Dist. c/	U.S.	Central Rfg. Dist. c/
August	1945	215,135	74,759	84,003	17,787	13,894	2,680	41,245	5,642	42,227	3,052
August	1946	224,157	77,158	86,745	15,813	19,458	3,264	54,068	8,033	48,186	5,092
August	1947	228,523	67,710	85,849	15,087	20,824	3,029	54,707	7,075	51,334	4,952
August	1948	224,211	69,125	95,445	19,569	23,564	4,503	68,818	10,816	64,096	6,021
August	1949	260,585	78,260	104,879	22,821	25,490	5,327	76,037	13,045	66,843	4,142
August	1950	237,393	68,868	107,067	22,987	25,803	5,565	68,426	11,374	40,979	4,331
September	1950	242,311	72,029	105,748	21,993	27,677	5,924	78,270	12,802	41,966	4,659
October	1950	246,424	75,294	105,764	22,150	28,292	6,138	85,643	15,014	45,004	5,029
November	1950	250,016	76,566	109,005	23,092	25,526	5,611	86,113	13,918	45,048	4,841
December	1950	248,463	77,391	116,769	24,560	19,723	4,212	71,948	10,251	40,750	3,619
January	1951	243,107	75,683	128,479	27,560	16,673	3,545	58,424	8,035	40,317	3,286
February	1951	235,247	72,339	137,243	30,023	13,150	2,292	47,587	6,840	39,409	3,036
March	1951	233,824	72,261	141,456	31,560	13,657	2,090	42,978	6,764	37,516	2,999
April	1951	243,180	76,400	139,188	31,157	16,262	2,535	44,736	7,175	36,910	3,211
May	1951	248,418	79,600	132,261	29,531	20,331	3,642	55,273	10,578	39,317	3,927
June	1951	248,170	79,135	127,595	28,617	24,169	4,710	67,839	13,743	41,566	4,361
July	1951	250,847	79,039	121,482	26,838	27,277	6,034	79,437	16,589	45,163	5,128
September	1951	252,158 d/	e/	115,201	25,207	30,417	6,798	87,282	19,328	47,596	5,675

a/ U. S. Bureau of Mines, Monthly Petroleum Statements for August 1945 - July 1951.
b/ Includes the states of Illinois, Indiana, Kansas, Kentucky, Missouri, Michigan, Ohio, Oklahoma.
c/ Central Refining District is identical with the Bureau of Mines "Illinois, Indiana, Kentucky, etc." and comprises refineries in Illinois, Indiana, Kentucky, Michigan, Western Ohio and Wisconsin.
d/ U. S. Bureau of Mines.
e/ Not available.

Crude Oil Production in the United States

(Calculated from weekly report of the Oil and Gas Journal)

	Production (Thousands of barrels) January-September 1951	Daily Average Production for September (Thousands of barrels)	Per Cent of Total
Texas	736,963	2,826	45.5
California	264,570	982	15.8
Louisiana	166,726	626	10.1
Oklahoma	137,188	506	8.1
Kansas	85,211	320	5.1
Wyoming	52,678	190	3.1
Illinois	45,080	167	2.7
New Mexico	38,870	146	2.3
Mississippi	27,273	98	1.6
Arkansas	21,308	77	1.2
Colorado	20,726	78	1.3
Eastern Fields	16,233	59	.9
Michigan	10,930	38	.6
Indiana	8,001	31	.5
Kentucky	7,908	32	.5
Montana	6,462	25	.4
Nebraska	2,184	6	.1
Utah	1,014	4	.1
Alabama	783	3	.1
Florida	445	2	.1
	1,650,553	6,216	100.0

The

GEOLOGIC COLUMN FOR SOUTHERN ILLINOIS

and the list of

OIL AND GAS PRODUCING STRATA IN ILLINOIS

formerly included with each issue of the Drilling Report will be furnished at the beginning of each subscription period, as a supplement. Please retain said supplement for your reference.

LIST OF POOLS INCORPORATED INTO OTHER POOLS BY CONSOLIDATION

Original Pool Name	Present Pool Assignment	Date of Consolidation
Aden North	Aden Consol.	1944
Albion North	Albion Consol.	1944
Barnhill East	Goldengate Consol.	1944
Bible Grove Consol.	Sailor Springs Consol.	1949
Bible Grove East	Sailor Springs Consol.	1948
Blairsville	Bungay Consol.	1951
Bonpas	Parkersburg Consol.	1951
Bonpas West	Parkersburg Consol.	1944
Boos	Clay City-Noble Consol.	1941
Boos East	Clay City-Noble Consol.	1947
Boos North	Clay City-Noble Consol.	1948
Boyleston Consol.	Clay City-Noble Consol.	1948
Brownsville	Stokes-Brownsville	1946
Burnt Prairie	Goldengate Consol.	1947
Calvin	New Harmony Consol. & Phillipstown Consol.	1941
Calvin North	Phillipstown Consol.	1948
Cisne	Clay City-Noble Consol.	1948
Covington	Clay City-Noble Consol.	1944
Covington East	Clay City-Noble Consol.	1948
Cowling	New Harmony Consol.	1947
Dead River	New Haven Consol.	1950
Dundas Consol.	Clay City-Noble Consol.	1948
Enterprise	Clay City-Noble Consol.	1941
Enterprise West	Clay City-Noble Consol.	1941
Epworth East	Epworth Consol.	1951
Friendsville	New Harmony Consol.	1949
Friendsville South	New Harmony Consol.	1949
Gallagher	Calhoun Consol.	1946
Geff	Clay City-Noble Consol.	1947
Geff West	Clay City-Noble Consol.	1948
Grayville	Phillipstown Consol.	1948
Grayville West	Albion Consol.	1949
Griffin	New Harmony Consol.	1941
Hoodville	Dale Consol.	1943
Hoosier	Sailor Springs Consol.	1948
Hoosier North	Sailor Springs Consol.	1948
Ingraham West	Sailor Springs Consol.	1948
Inman	Inman West Consol.	1950
Inman Central	Inman West Consol.	1949
Inman North	Inman West Consol.	1949
Inman South	Inman West Consol.	1950
Keensburg Consol.	New Harmony Consol.	1948
Lancaster West	Berryville Consol.	1949
Leech Consol.	Goldengate Consol.	1948
Mason South	Iola Consol.	1948
Maud Central	New Harmony Consol.	1949
Maud Consol.	New Harmony Consol.	1951
Maud North Consol.	New Harmony Consol.	1951

LIST OF POOLS INCORPORATED INTO OTHER POOLS BY CONSOLIDATION (Continued)

Original Pool Name	Present Pool Assignment	Date of Consolidation
Maud West	New Harmony Consol.	1948
Maunie	Maunie South	1948
Mt. Carmel West	New Harmony Consol.	1948
Mt. Erie	Clay City-Noble Consol.	1944
Mt. Erie South	Clay City-Noble Consol.	1948
New Haven North	Concord East Consol.	1950
New Haven West	Inman East Consol.	1949
Noble	Clay City-Noble Consol.	1948
Noble North	Clay City-Noble Consol.	1948
Noble South	Clay City-Noble Consol.	1948
Olney East	Olney Consol.	1949
Parkersburg North	Parkersburg Consol.	1951
Patton	Allendale	1948
Patton West	Allendale	1948
Roundprairie	Johnsonville Consol.	1941
Rural Hill	Dale Consol.	1951
Sailor Springs South	Sailor Springs Consol.	1941
Sailor Springs West	Sailor Springs Consol.	1949
Sims	Johnsonville Consol.	1948
Sims North	Johnsonville Consol.	1945
Springerton	Bungay Consol.	1946
West Frankfort South	West Frankfort	1948
West Liberty	Clay City-Noble Consol.	1941
Willow Hill Consol.	Clay City-Noble Consol.	1948
Willow Hill North	Clay City-Noble Consol.	1947
Woburn South	Woburn Consol.	1950

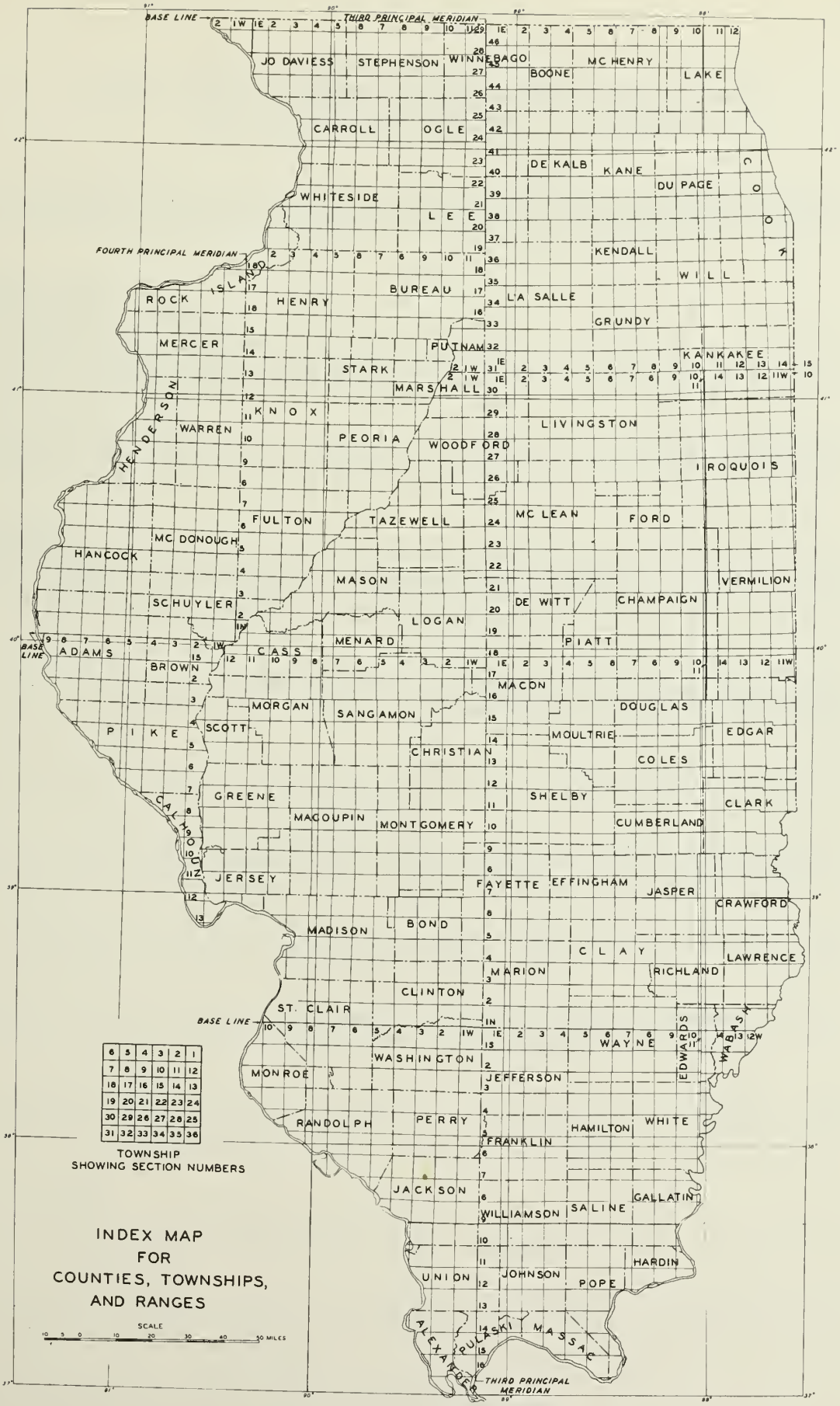
BASE LINE
THIRD PRINCIPAL MERIDIAN
FOURTH PRINCIPAL MERIDIAN
JO DAVIESS
STEPHENSON
WINNEBAGO
BOONE
MC HENRY
LAKE
CARROLL
OGLE
DE KALB
KANE
DU PAGE
COOK
WHITESIDE
LEE
KENDALL
WILL
ROCK ISLAND
HENRY
BUREAU
LA SALLE
GRUNDY
MERCER
PUTNAM
KANKAKEE
STARK
MARSHALL
HENDERSON
KNOX
WARREN
PEORIA
WOODFORD
LIVINGSTON
IROQUOIS
FULTON
TAZEWELL
MC LEAN
FORD
MC DONOUGH
HANCOCK
MASON
VERMILION
SCHUYLER
DE WITT
CHAMPAIGN
LOGAN
MENARD
PIATT
ADAMS
CASS
BROWN
MACON
MORGAN
SANGAMON
DOUGLAS
PIKE
SCOTT
MOULTRIE
EDGAR
CHRISTIAN
COLES
GREENE
SHELBY
CLARK
CALHOUN
MACOUPIN
MONTGOMERY
CUMBERLAND
JERSEY
FAYETTE
EFFINGHAM
JASPER
CRAWFORD
MADISON
BOND
CLAY
LAWRENCE
MARION
RICHLAND
CLINTON
ST. CLAIR
WAYNE
EDWARDS
WABASH
WASHINGTON
MONROE
JEFFERSON
RANDOLPH
PERRY
HAMILTON
WHITE
FRANKLIN
JACKSON
GALLATIN
WILLIAMSON
SALINE
HARDIN
UNION
JOHNSON
POPE
ALEXANDER
PULASKI
MASSAC
TOWNSHIP
SHOWING SECTION NUMBERS
INDEX MAP
FOR
COUNTIES, TOWNSHIPS,
AND RANGES
SCALE
MILES

DRILLING BY COUNTIES
WELLS COMPLETED BETWEEN AUGUST 29 AND OCTOBER 2, 1951,
AND WILDCAT WELLS DRILLING ON OCTOBER 2

(Abbreviations used in this report will be found on the last page.)
(Errata, old wells deepened, reconditioned old wells follow list of drilling wells.)

ALEXANDER COUNTY

16S, 2W, Goose Island Twp.

19, 235' from S. line, 310' from E. line, SW NE. Prindle & Vick #1 Petty. SD 1058' 10-2-51. Spd. 8-22-50 WF*

17S, 2W, Dog Tooth Twp.

15, 650' from N. line, 340' from W. line, NW NW. Vick Oil Co. #1 Smith. Spd. 5-2-51 WF.

BOND COUNTY

4N, 2W, Tamalco Twp.

18, NE NE SW. J. W. Everhart #1 Thomason. D&A 9-18-51 TD 2558' Silurian ls., top 2509' WN** (Beaver Creek North Pool).

4N, 3W, Mills Twp.

12, 330' from S. line, 330' from E. line, SW NE. T. S. Doran #1 P. Jenne. D&A 9-25-51 TD 1200' Aux Vases ss., top 1158' Spd. 9-12-51 WN (Beaver Creek North Pool).

28, SE SE SE. James C. Nickerson #1 Frank Doll. D&A 9-11-51 TD 1114' Bethel ss., top 1103' Spd. 8-14-51 WF.

31, 350' from N. line, 330' from E. line, SE NE. T. M. Conroy #1 Dagit. D&A 9-25-51 TD 1095' Bethel ss., top 1051' Spd. 9-4-51 WF.

32, SE NW NE. T. M. Conroy #1 H. J. Wegman. D&A 9-11-51 TD 1273' Ste. Genevieve ls., top 1168' Spd. 8-21-51 WF.

36, NW NE SE. T. M. Conroy #3 Wrone. Comp. 9-13-51 IP 7 BOP TD 1142' Bethel ss., top 1136' Spd. 8-17-51 Shot 3 qts. Beaver Creek Pool.

6N, 3W, LaGrange Twp.

6, NW SE SE. J. L. Crawford #1 R. Harwood. D&A 9-25-51 TD 2186' Devonian ls., top 2090' Spd. 9-17-51 WF.

CHRISTIAN COUNTY

11N, 1E, Pana Twp.

10, NW NW SW. Collins Bros. #1 G. Fuchs. Drlg. 2892' 10-2-51 Spd. 9-10-51 WN (Pana Pool).

31, NE NE NW. Texas Co. #1 J. J. Blakley. D&A 9-25-51 TD 2843' Devonian ls., top 2710' Spd. 9-6-51 WF.

* Wildcat far - more than 2 miles from production.
** Wildcat near - from 1/2 to 2 miles from production.

CHRISTIAN COUNTY (Continued)

11N, 1W, Rosamond Twp.

26, SE SE SW. Gulf #1 R. B. Siegert. D&A 9-4-51 TD 2834' Devonian ls., top 2738' Spd. 8-18-51 WF.

12N, 1E, Pana Twp.

25, 342' from N. line, 344' from W. line, NW NE. E. H. Kaufman #1-A O. E. Sprinkle. D&A 9-18-51 TD 2769' Devonian ls., top 2685' Spd. 8-29-51 WF.

13N, 2W, Taylorville Twp.

25, NW SE SE. J. W. Miloncus #1 M & M Ranch. SD 78' 10-2-51 Spd. 9-20-51 WF.

CLARK COUNTY

9N, 13W, Orange Twp.

22, SW NW NE. G. S. Jackman #1 Van Fleet. TD 1592' 10-2-51 Spd. 7-5-51 WF.

9N, 14W, Johnson Twp.

25, NW NW SW. Ryan Oil Co. #1 Hickox Comm. D&A 9-18-51 TD 700' Pennsylvanian ss., top 650' Spd. 9-8-51 Johnson South Pool.

26, SE SW NE. Ryan Oil Co. #1 Harris. Comp. 9-11-51 IP 4 BOP & 75 BW TD 576' Pennsylvanian ss., top 550' Spd. 7-27-51 Shot 80 qts. Johnson South Pool.

26, 383' from S. line, 279' from E. line, SW NE. Ryan Oil #2 Harris. Comp. 9-18-51 IP 12 BOP & 3 BW TD 669' Pennsylvanian ss., top 656' Spd. 8-21-51 Shot 10 qts. Johnson South Pool.

11N, 10W, Wabash Twp.

20, NW SE SW. W. W. Dayton #2 J. Cresick "A". D&A 9-18-51 TD 2052' Devonian ls., top 2024' Spd. 8-18-51 Weaver Pool.

29, NE NW SW. W. W. Dayton #3 Liffick. Comp. 9-4-51 IP 103 BOP TD 1968' Devonian ls., top 1947' Spd. 8-7-51 Weaver Pool.

11N, 11W, Wabash Twp.

28, NW NE NE. J. A. & E. O. MacDonell #1 T. Dashiell. LOC 10-2-51 WF.

11N, 14W, Parker Twp.

4, SW NW SE. E. Constantin, Jr. #1 Houghton. D&A 9-18-51 TD 327' Pennsylvanian ss., top 303' Spd. 9-4-51 Westfield Pool.

CLAY COUNTY

2N, 5E, Xenia Twp.

11, 332' from N. line, 330' from E. line, NE SE. W. W. Dayton #1 E. J. Woomer. D&A (SO) 10-2-51 TD 2930' Ste. Genevieve ls., top 2832' Spd. 9-20-51 Xenia East Pool.

11, NE NW NE. W. W. Dayton #1 V. Woomer. Abd. Loc. 10-2-51 Xenia East Pool.

2N, 8E, Clay Twp.

13, NE NW SE. Calvert Drlg. Co., Inc. #1 E. Gallagher. Comp. 9-11-51 IP 85 BOP TD 3071' PB 3012' Rosiclare ls., top 3003' Spd. 8-8-51 Acidized 3000 gals. DISCOVERY WELL OF SCHNELL SOUTH POOL.

CLAY COUNTY (Continued)

2N, 8E, Clay Twp.

14, NW NW NE. Sun Drilling Co. #1 C. Coulter. D&A 9-4-51 TD 3061' Sto. Genevieve ls., top 2990' Spd. 8-23-51 WN (Clay City-Noble Consol. Pool).

3N, 6E, Harter Twp.

21, SE SE SW. D. H. Bolin #1 Bogan. D&A 9-4-51 TD 3094' Sto. Genevieve ls., top 2994' Spd. 8-18-51 WN (Kenner North Pool).

3N, 7E, Stanford Twp.

3, SW SE SW. W. C. McBride #2 Franklin Hrs. Comp. 10-2-51 IP 15 BOP TD 2619' Cypress ss., top 2595' Spd. 8-23-51 Sailor Springs Cons. Pool.

4, SE SE SE. MacGregor #1 M. Fairchild. Comp. 10-2-51 IP 100 BOP TD 2982' PB 2958' Rosiclare ls., top 2943' Spd. 10-21-50 Acidized 1000 gals. Sailor Springs Cons. Pool.

9, NE NE NE. MacGregor #2 Gorman. Comp. 9-18-51 IP 150 BOP TD 2976' PB 2945' Rosiclare ls., top 2932' Spd. 8-4-51 Sailor Springs Cons. Pool.

10, NE NW NW. W. C. McBride, Inc. #3 Armstrong. Comp. 9-11-51 IP 27 BOP & 7 BW TD 2610' Cypress ss., top 2590' Spd. 8-10-51 Sailor Springs Cons. Pool.

10, NW NE NW. W. C. McBride #5 Moench. Comp. 10-2-51 IP 22 BOP & 1 1/2 BW TD 2609' Cypress ss., top 2598' Spd. 9-4-51 Sailor Springs Cons. Pool.

3N, 8E, Clay Twp.

3, NE SE NW. J. H. Gilliam #1 C. Jones. POP 10-2-51 Spd. 9-6-51 WN (Clay City-Noble Cons. Pool).

17, SW SE SE. W. W. Tolor #2 A. Whalen. D&A (SO) 9-11-51 TD 3080' Sto. Genevieve ls., top 2977' Spd. 7-31-51 Clay City-Noble Cons. Pool.

4N, 6E, Louisville Twp.

13, NW NE SE. Murvin & Street #1 E. Jennings. LOC 10-2-51 WF.

5N, 6E, Blair Twp.

12, SW NE NE. Superior #1 E. H. Habbe. D&A 10-2-51 TD 2891' Sto. Genevieve ls., top 2778' Spd. 9-7-51 WN (Sailor Springs Cons. Pool).

26, NE SW SW. Webster & Shirk #1 Roberts. Comp. 9-11-51 IP 350 BOP TD 2790' McClosky ls., top 2787' Spd. 6-1-51 DISCOVERY WELL OF HORD SOUTH POOL.

5N, 7E, Bible Grove Twp.

18, SW SE NE. W. C. McBride #1 Berthold. Drlg. 1900' 10-2-51 Spd. 9-28-51 WN (Sailor Springs Cons. Pool).

5N, 8E, Pixley Twp.

31, SE SE SE. J. F. Balderson #1 C. R. Lewis. D&A 9-4-51 TD 3140' St. Louis ls., top 3090' Spd. 8-16-51 WN (Sailor Springs Cons. Pool).

CLINTON COUNTY

1N, 3W, Santa Fe Twp.

1, NE NW NE. Devoco Oil Co. #1 D. Jannett. D&A (CDU)*** 10-2-51 WF.

*** Completion data unreported; will be given when available; not included in total completions for month.

CLINTON COUNTY (Continued)

1N, 3W, Santa Fe Twp.

10, SE SE NE. Carlisle Drlg. et al #1 Kannall. D&A 9-18-51 TD 1194' Bethel ss., top 1182' Spd. 9-7-51 WN (Bartelso Pool).

11, NW NW SW. P. Schoendienst #1 D. R. Branch. Drlg. 730' 10-2-51 Spd. 9-29-51 WN (Bartelso Pool).

11, SW SW NW. P. Schoendienst #1 Glaser. D&A (SO) 10-2-51 TD 1088' Cypress ss., top 1077' Spd. 8-23-51 Shot 3 qts. WN (Bartelso Pool).

12, W/2 NW NW. P. Schoendienst #1 Locey. RUST 10-2-51 Spd. 9-14-51 WF.

21, W/2 NW NW. A. Fowley #1 Fowley. Comp. 9-18-51 IP 11 BOP TD 2490' Devonian ls., top 2475' Spd. 7-19-51 Acidized 2500 gals. Bartelso South Pool.

2N, 1W, Meridian Twp.

30, SW SE NE. L. P. Holst #1 Calkins. D&A 9-18-51 TD 1424' Bethel ss., top 1410' Spd. 7-31-51 WN (Shattuc Pool).

2N, 3W, Wade Twp.

5, NW SE NW. J. F. Dunnill & Duncan #1 M. & B. Hilmes. Tstg. 10-2-51 Spd. 3-31-51 WN (Frogtown North Pool).

2N, 4W, Broose Twp.

14, NW NW NE. Mark Twain Oil Co. #1 Voss. D&A 9-4-51 TD 2385' Devonian ls., top 2293' Spd. 8-21-51 WN (Frogtown Pool).

3N, 2W, Irishtown Twp.

5, 380' from S. line, 330' from E. line, NW SW. Devoco Oil Co. #1 P. Kostorman. D&A 9-25-51 TD 1142' Bethel ss., top 1140' Spd. 9-3-51 Beaver Creek South Pool.

3N, 3W, Wheatfield Twp.

23, SW NE SE. H. L. Browning #1 P. P. Hughes "D". D&A 9-18-51 TD 2558' Devonian ls., top 2482' Spd. 9-4-51 Carlyle North Pool.

29, SW NW SE. O. S. Bugg #1 Strothoide. PITS 10-2-51 WN (Frogtown North Pool).

31, SW SW SE. W. C. McBride, Inc. #2 Schroeder. Comp. 9-11-51 IP 27 BOP & 16 BW TD 2272' Devonian ls., top 2224' Spd. 8-13-51 Frogtown North Pool.

3N, 4W, St. Rose Twp.

36, SE NE NW. F. E. Anderson #1 Schroer-Buenno Comm. D&A 9-18-51 TD 2306' Silurian ls., top 2289' Spd. 9-5-51 WN (Frogtown North Pool).

1S, 5W, Looking Glass Twp.

3, NW NE SW. Gulf #1 E. Oelze. Crg. 10-2-51 Spd. 9-22-51 WF.

COLES COUNTY

14N, 10E, East Oakland Twp.

36, NE SE SE. E. Zink #1 Curtis. D&A 10-2-51 TD 1062' Silurian ls., top 1058' Spd. 9-15-51 WF.

COLES COUNTY (Continued)

14N, 14W, East Oakland Twp.

7, 175' from S. line, 225' from W. line, NW SW. A. M. Myers #1 Whoolor. D&A 9-18-51 TD 605' Pennsylvanian ss., top 300' Spd. 2-22-51 WF.

CRAWFORD COUNTY

5N, 13W, Martin Twp.

2, SE NW NW. E. Constantin, Jr. #11 Parker. Comp. 9-18-51 IP 3 BOP TD 973' PB 886' Pennsylvanian ss., top 836' Spd. 9-4-51 Shot 100 qts. Main Pool.

6N, 13W, Martin Twp.

25, SW SW SW. Rodhead #3 Inbodon. Comp. 9-25-51 IP 5 BOP TD 938' Pennsylvanian ss., top 812' Spd. 8-22-51 Shot 60 qts. Main Pool.

34, C SE SE. E. Constantin, Jr. #1 Kosslor. D&A 9-11-51 TD 980' Spd. 8-20-51 Main Pool.

7N, 11W, Lamotte Twp.

29, 380' from N. line, 330' from E. line, NW NE. F. E. Turner #1 W. E. Applo et al SD 975' 10-2-51 Spd. 11-2-50 WF.

8N, 12W, Prairie Twp.

4, SW SW NE. Domo - Minnick #1 W. Reynolds. D&A 9-4-51 TD 2868' Devonian ls., top 2737' Spd. 8-23-51 WF.

8N, 13W, Licking Twp.

19, NE NE NW. W. H. Krohn #1 C. H. Wiman. Drlg. 1060' 10-2-51 Spd. 9-11-51 WN (Bellair Pool).

8N, 14W, Licking Twp.

1, 643' from S. line, 483' from W. line, NW NW. Milos Oil Co. #1 Goffe. Comp. 9-11-51 IP 6 BOP TD 854' Pennsylvanian ss., top 845' Spd. 8-21-51 Bellair Pool. Shot 100 qts.

CUMBERLAND COUNTY

10N, 10E, Crooked Creek Twp.

34, 610' from N. line, 330' from W. line, NW SE. Frank H. Zakowski #1 C. V. Orinsby. SD 1060' 10-2-51 Spd. 8-13-51 WF.

DOUGLAS COUNTY

15N, 10E, Sargent Twp.

25, 890' from N. line, 990' from E. line, NE SE. A. M. Myers #1 Gwinn. Drlg. 160' Spd. 9-17-51 WF.

EDGAR COUNTY

12N, 12W, Grandview Twp.

5, SW NW NW. E. Paul Spicer #1 Glen Allen. Abd. Loc. 9-18-51 WF.

13N, 11W, Stratton Twp.

3, NE NW NW. J. Wm. Everhart & Ashland #1 Donnis. D&A 9-11-51 TD 2125' Silurian ls., top 2062' Spd. 8-27-51 WF.

13N, 13W, Kansas Twp.

6, NW SW SW. Frank Honigman #1 Lauher. D&A 9-18-51 TD 326' Pennsylvanian ss., top 304' Spd. 5-22-51 WF.

EDGAR COUNTY (Continued)

14N, 13W, Embarrass Twp.

20, NW NW NW. Walter Cook & Assoc. #1 Hixson. Crg. 878' 10-2-51 Spd. 9-30-51 WF.

14N, 14W, Embarrass Twp.

13, SE SW NW. Walter W. Honigman #2 Harvey Six. SD 430' 10-2-51 Spd. 6-30-51 WN (Warrenton-Borton Pool).

EDWARDS COUNTY

1N, 10E, Shelby Twp.

12, NW NE SW. Continental #1 L. Biehl. D&A 9-25-51 TD 3203' Ste. Genevieve ls., top 3156' Spd. 9-7-51 Mapld Grove East Pool.

30, NE SE NW. Bump Oil #1 T. D. Young et al. LOC 10-2-51 WN (Bennington South Pool).

1N, 11E, Salem Twp.

30, 330' from S. line, 168' from W. line, SW SE. R. H. Compton & R. E. Fortner #1 School Trustee. D&A 10-2-51 TD 2439' Waltersburg ss., top 2423' Spd. 9-9-51 WN (Samsville Pool).

1S, 10E, Shelby Twp.

10, NE NE SE. Stanford Oil Co. #1 E. Reid. D&A 9-11-51 TD 3396' Ste. Genevieve ls., top 3262' Spd. 8-22-51 WF.

1S, 10E, Ellery Twp.

32, NE NW SW. G. C. Schoonmaker #1 R. J. Bunting. LOC 10-2-51 WN (Ellery North Pool).

1S, 11E, Bone Gap Twp.

18, SE SE SE. V. R. Gallagher #1 R. W. Hocking. Comp. 9-4-51 IP 20 BOP TD 2329' Waltersburg ss., top 2318' Spd. 8-7-51 Bone Gap Pool.

1S, 14W, Bone Gap Twp.

8, NW SW SE. Lehman & Johnson #1 H. Ford. LOC 10-2-51 WN (Bone Gap South Pool).

16, SW SE NW. Calvert Drlg. - W. Duncan #1 E. Rice. D&A 9-18-51 TD 3148' Ste. Genevieve ls., top 3004' Spd. 9-2-51 WN (Bone Gap South Pool).

2S, 10E, Ellery Twp.

31, NW NW NE. The Texas Co. #2 A. C. Smith. Comp. 9-25-51 IP 19 BOP & 3 BW TD 3338' PB 3315' McClosky ls., top 3302' Spd. 8-20-51 Mitchell Pool.

2S, 10E, French Creek Twp.

36, SE SE SW. Calvert Drlg., Inc. #3 Green Hrs. D&A 9-25-51 TD 2136' Biehl ss., top 2022' Spd. 9-16-51 Albion Cons. Pool.

3S, 14W, French Creek Twp.

8, SE NE NW. National Assoc. Petroleum Co. #1 H. Q. Allison. Spd. 9-6-51 WN (Phillipstown Cons. Pool).

EFFINGHAM COUNTY

6N, 5E, Mason Twp.

9, SE NE NE. Texas #2 E. Tonn. D&A 10-2-51 TD 2545' St. Louis ls., top 2536' Spd. 9-19-51 Mason North Pool.

EFFINGHAM COUNTY (Continued)

6N, 5E, Mason Twp.

10, SW NW NW. Texas#1 R. Martin. Comp. 9-25-51 IP 101 BOP TD 2500' Rosiclare ls., top 2376' Spd. 8-29-51 Mason North Pool.

10, NW SW NW. Texas #1 R. Sinnickson. Comp. 9-11-51 IP 53 BOP & 8 BW TD 2521' PB 2490' Rosiclare ls., top 2363' Spd. 8-6-51 Acidized 2500 gals. DISCOVERY WELL OF MASON NORTH POOL.

10, SW SW NW. Texas Co. #2 R. Sinnickson. Comp. 10-2-51 IP 100 BOP & 30 BW TD 2504' Bethel ss., top 2247' Spd. 9-8-51 PB 2269'. Mason North Pool NEW PAY IN POOL.

(2)

14, SE SW NW. H. Luttrell Trustee #1/P. Tonn. D&A 9-25-51 TD 2539' Ste. Genevieve ls., top 2449' Spd. 9-9-51 WN (Mason Pool).

33, SW SW NE. D. H. Bolin #1 Hetzel. Tstg. 10-2-51 Spd. 8-7-51 WN (Iola Cons. Pool).

35, NE SE SW. H. Luttrell Trust #1 Etchison. D&A (SO) 9-11-51 TD 2503' Ste. Genevieve ls., top 2419' Spd. 8-13-51 Iola Cons. Pool.

6N, 6E, Union Twp.

27, SW SE NW. Superior #1 B. S. Gawthorp. D&A 9-11-51 TD 3009' Ste. Genevieve ls., top 2683' Spd. 8-20-51 WN (Eberle Pool).

7N, 5E, Jackson Twp.

4; 370' from S. line, 330' from W. line, NE SE. Columbus Explor. Co. #1 Schmoe. D&A 9-25-51 TD 2382' Ste. Genevieve ls., top 2314' Spd. 9-12-51 WF.

14, NE NE SE. Shulman Bros. #1 Wentho. Drlg. 2050' 10-2-51 Spd. 9-26-51 WF.

FAYETTE COUNTY

5N, 1E, Kaskaskia Twp.

27, SW SW SW. Texas Co. #1 W. T. Willett. D&A 9-4-51 TD 1911' St. Louis ls., top 1885' Spd. 8-24-51 WF.

5N, 3E, Lone Grove Twp.

10, NW SW NW. D. H. Bolin #1 Reed. D&A 9-25-51 TD 2242' Ste. Genevieve ls., top 2127' Spd. 9-8-51 WF.

30, NE SW SE. T. S. Doran et al #4 Aukamp "B". Comp. 9-4-51 IP 23 BOP & 110 BW TD 2068' PB 1925' Bethel ss., top 1899' Spd. 7-31-51 St. Paul Pool.

5N, 4E, Laclede Twp.

36, SE SW NW. T. S. Doran #1 Smith Hrs. MIRT 10-2-51 WF.

5N, 1W, Seminary Twp.

31, SW NE SE. J. L. Crawford #1 Thacker. D&A 9-18-51 TD 2813' Devonian ls., top 2686' Spd. 8-31-51 WF.

6N, 2E, Otego Twp.

27, NW NE NE. A. Schiermann #1 Doehring. D&A 10-2-51 TD 1950' Barlow ls., top 1803' Spd. 9-27-51 WN (St. James Pool).

FAYETTE COUNTY (Continued)

6N, 3E, Wheatland Twp.

29, NW SW SW. The Texas Co. #1 P. H. Schwarm. D&A (SO) 9-11-51 TD 2022' St. Louis ls., top 2020' Spd. 8-22-51 St. James Pool.

7N, 3E, Avena Twp.

13, NE SE SE. D. H. Bolin #1 Winter. D&A 9-11-51 TD 2142' Ste. Genevieve ls., top 1998' Spd. 8-29-51 WF.

8N, 2E, Carson Twp.

11, NW SW SW. C. E. Nance et al #1 Adams-Welsh. D&A 9-18-51 TD 1825' Ste. Genevieve ls., top 1794' Spd. 9-9-51 WF.

8N, 3E, Loudon Twp.

24, SW NE SE. W. L. Beldon #3 Griffin "B". Comp. 9-18-51 IP 50 BOP & 15 BW TD 1557' Cypress ss., top 1524' Spd. 8-28-51 Shot 80 qts. Loudon Pool.

25, NW NW SE. W. L. Beldon #1 M. Murray. D&A (SO) 9-18-51 TD 1593' Cypress ss., top 1536' Spd. 9-5-51 Shot 20 qts. Loudon Pool.

9N, 3E, Loudon Twp.

24, SW SE SW. Budd Mansfield #1 J. Larsen. D&A 9-11-51 TD 1601' Barlow ls., top 1571' Spd. 8-28-51 WN (Loudon Pool).

FRANKLIN COUNTY

5S, 3E, Ewing Twp.

7, SE SW NW. A. Valter #1 Franklin Co. Coal Corp. D&A 9-18-51 TD 3011' Ste. Genevieve ls., top 2809'. Spd. 8-29-51 WN (Ewing Pool).

5S, 4E, Northern Twp.

7, SW SW SE. Columbus Explor. #1 Pearce. D&A 9-18-51 TD 3182' Ste. Genevieve ls., top 3106' Spd. 9-3-51 WN (Taylor Hill Pool).

6S, 1E, Tyrone Twp.

29, SW NW NW. Nat'l. Associated Pet. #1 M. Lipe. D&A (CDU) 10-2-51 Spd. 9-4-51 WF.

6S, 2E, Browning Twp.

2, SE NE SE. J. N. Hockman #1-A Choissor. D&A 9-25-51 TD 2876' Ste. Genevieve ls., top 2746' Spd. 9-13-51 Benton North Pool.

6S, 4E, Eastern Twp.

20, SE NW SE. Taylor-Schumacher #10 U. S. Coal & Coke. MIRT 10-2-51 WN (Akin West Pool).

7S, 4E, Cave Twp.

1, SW SW SE. Carter Oil Co. #1 Trustee Tract #11. D&A (SO) 9-11-51 TD 3420' Ste. Genevieve ls., top 3254'. Spd. 8-16-51 Thompsonville East Pool.

GALLATIN COUNTY

7S, 9E, Asbury Twp.

21, SW NW NE. S. B. Griffith - Berkman #1 Hale. Comp. 9-25-51 IP 39 BOP TD 2624' Cypress ss., top 2607' Spd. 8-28-51 Shot 30 qts. DISCOVERY WELL OF COTTONWOOD NORTH POOL.

GALLATIN COUNTY (Continued)

8S, 8E, North Fork Twp.

6, NW NW SW. D. Hopkins #1 E. Spencer et al. Drlg. 2256' 10-2-51 Spd. 9-27-51 WN (Omaha West Pool).

6, NW SE NE. Texas #1 M. N. Woolard. Crg. 10-2-51 Spd. 9-25-51 WN (Omaha Pool).

8, SE NW SW. Inland Producers #1 Allen. POP 10-2-51 Spd. 8-25-51 WN (Omaha Pool).

8S, 9E, Ridgway Twp.

1, NE NE NW. Aurora Gas #1 Moyer. D&A 10-2-51 TD 2694' Cypress ss., top 2527' Spd. 9-17-51 WN (Inman West Cons. Pool).

10, SE NW SW. Johnston #1 E. A. Moyer. D&A (CDU) 10-2-51 Spd. 9-12-51 Inman West Cons. Pool.

9S, 8E, Equality Twp.

20, SE NW NW. Wasson #1 A. Turns. MIRT 10-2-51 WF.

9S, 10E, Shawnee Twp.

15, 330' from S. line, 930' from E. line, SW SW. G. L. Reasor #1 E. L. Henry et al. D&A 10-2-51 TD 2801' Ste. Genevieve ls., top 2664' Spd. 8-30-51 WN (Shawneetown North Pool).

GREENE COUNTY

10N, 10W, Rock Bridge Twp.

17, NE NE NW. R. V. Henderson #1 M. C. Kirmack. SD 1190' 10-2-51 Spd. 4-21-51 WF.

HAMILTON COUNTY

4S, 5E, Dahlgren Twp.

6, SW NW SW. E. A. Obering #1 Schilling. Drlg. 3361' 10-2-51 Spd. 9-22-51 WF.

10, NE SW NW. D. H. Bolin #1 L. E. Cross. Drlg. 3334' 10-2-51 Spd. 9-19-51 WF.

14, SW SE SE. D. H. Bolin #1 C. M. Hart. LOC 10-2-51 WF.

4S, 6E, South Crouch Twp.

24, SE SE NE. C. E. Brehm #1 A. N. Allen. D&A 9-25-51 TD 3576' Ste. Genevieve ls., top 3398' Spd. 9-10-51 WN (Blairsville West Pool).

30, NW NW NE. Nation Oil Co. #1 B. Bond. Abd. Loc. 8-28-51 WF.

36, SW SE SE. Englo - Jobo - Logan #1 Ferris Hrs. - Jackson Comm. D&A 9-18-51 TD 3617' St. Louis ls., top 3614' Spd. 8-31-51 WF.

4S, 7E, Beaver Creek Twp.

6, NW NW NE. C. E. Brehm #1 Tolley. D&A 9-11-51 TD 3460' Ste. Genevieve ls., top 3328' Spd. 8-31-51 WN (Belle Prairie Pool).

10, NE NE NW. Indian Farm Bureau #1 B. K. Leach. LOC 10-2-51 WN (Bungay Cons. Pool).

HAMILTON COUNTY (Continued)

5S, 6E, McLeansboro Twp.

32, SW NE SW. Noah Pet. Co. #1 John H. Stelle. D&A 9-4-51 TD 3400' St. Louis ls., top 3382' Spd. 8-12-51 WN (Dale Consol. Pool).

5S, 7E, Crook Twp.

26, SE NW SW. Johnston Drlg. Co. #1 L. P. Dolen. LOC 10-2-51 WF.

32, SW NW NE. Mark Twain Oil Co. #1 Niksch. D&A 9-11-51 TD 3350' St. Louis ls., top 3347' Spd. 8-15-51 WN (Hoodville East Pool).

6S, 5E, Flannigan Twp.

16, SW SE NE. Shulman Bros. #1 C. N. Harrelson. D&A (SO) 9-25-51 TD 3363' Ste. Genevieve ls., top 3204' Spd. 9-7-51 WN (Dale Cons. Pool).

24, NW NE SE. Simpkins & Pearson #3 Barker. Comp. 9-18-51 IP 100 BOP TD 3148' Aux Vases ss., top 3115' Spd. 7-25-51 Shot 30 qts. Dale Cons. Pool.

27, NE SE SW. Ryan & Sharp #1 L. Carrell. D&A 10-2-51 TD 3412' Ste. Genevieve ls., top 3297' Spd. 7-11-51 WN (Dale Cons. Pool).

31, SE SE NE. R. Halbert et al #1 L. Bundy. D&A 9-11-51 TD 3445' Ste. Genevieve ls., top 3262' Spd. 8-27-51 Cantrell North Pool.

31, NE SE SW. W. I. Lewis #1 G. S. Ward. D&A 9-25-51 TD 3392' Ste. Genevieve ls., top 3287' Spd. 9-7-51 WN (Cantrell North Pool).

32, NW NW SW. Ralph Halbert #1 Auten Hrs. Comp. 9-4-51 IP 253 BOP TD 3250' Aux Vases ss., top 3236' Spd. 8-9-51 DISCOVERY WELL OF CANTRELL NORTH POOL.

33, SE SW NW. W. Lewis Drlg. Co. #1 C. Harrelson. D&A (CDU) 10-2-51 Spd. 8-13-51 Rural Hill West Pool.

6S, 6E, Twigg Twp.

4, W/2 SE SW. N. V. Duncan & W. Duncan & Eason #1 R. R. McGill. Comp. 9-25-51 IP 9 BOP & 18 BW TD 3233' PB 3215' McClosky ls., top 3200' Spd. 8-15-51 Acidized 500 gals. Dale Consol. Pool.

8, NW SW NE. Stewart Oil Co. #1 G. Trout. Comp. 9-25-51 IP 250 BOP TD 3111' Aux Vases ss., top 3070' Spd. 8-11-51 Shot 80 qts. Dale Consol. Pool.

8, NE SE NW. J. A. Wasson et al #1 Johnson. Comp. 9-25-51 IP 200 BOP TD 3100' Aux Vases ss., top 3071' Spd. 8-9-51 Shot 155 qts. Dale Consol. Pool.

10, NW NW NW. Spires #1 C. Flint et al. Comp. 10-2-51 IP 125 BOP TD 3058' Aux Vases ss., top 3037' Spd. 8-21-51 Shot 39 qts. Dale Consol. Pool.

11, 330' from N. line, 973' from E. line, NE 1/4. Shell & Pure #3 Anderson "A". Comp. 9-11-51 IP 69 BOP & 1 BW TD 3039' Aux Vases ss., top 3023' Spd. 8-3-51 Dale Consol. Pool.

18, NW NW SW. Dee Miller Drlg. Co. #2 C. A. Smith. D&A (SO) 9-25-51 TD 3369' PB 2880' Ste. Genevieve ls., top 3163' Spd. 7-24-51 Dale Consol. Pool.

HAMILTON COUNTY (Continued)

6S, 6E, Twigg Twp.

19, NW SE NE. Sunlight Coal Co. #1 Wagner. D&A (CDU) 10-2-51 Spd. 8-15-51 WN (Dale Consol. Pool).

28, SW NW SE. Aubry-Tennant #1 D. S. Cook. D&A (CDU) 10-2-51 Spd. 9-25-51 Walpole Pool.

6S, 7E, Mayberry Twp.

22, SW SW NW. D. H. Bolin #1 A. Poppins. LOC 10-2-51 WN (Broughton Pool).

27, NE NW SE. Carter #2 J. H. Van Winkle. D&A (SO) 9-25-51 TD 3345' Ste. Genevieve ls., top 3191' Spd. 9-5-51 Broughton Pool.

7S, 5E, Flannigan Twp.

6, NW NE NE. Northern Ill. Coal Co. #1 Knight. D&A 9-25-51 TD 3461' Ste. Genevieve ls., top 3324' Spd. 9-4-51 Cantrell Pool.

18, 330' from S. line, 430' from W. line, NW SE NW. George & Wrather & W. Duncan #4 R. Hunro. Comp. 9-11-51 IP 115 BOP TD 3150' Aux Vases ss., top 3132' Spd. 8-5-51 Shot 30 qts. Cantrell South Pool.

18, SW SE NW. George & Wrather & W. Duncan #1 R. Sullivan. Comp. 9-18-51 IP 100 BOP TD 3152' Aux Vases ss., top 3136' Spd. 8-8-51 Shot 40 qts. Cantrell South Pool.

18, 429' from S. line, 77' from W. line, SE NW. V. Jones et al #1 W. Carlisle. Comp. 9-4-51 IP 56 BOP TD 3142' Aux Vases ss., top 3121' Spd. 7-20-51 Shot 40 qts. Cantrell South Pool.

18, NW NW SE. W. J. McGlasson #1 Laswell. D&A 9-4-51 TD 3315' Ste. Genevieve ls., top 3132' Spd. 8-16-51 Cantrell South Pool.

7S, 6E, South Twigg Twp.

15, SWNW NE. J. V. Howell #1 Johnson. D&A 9-18-51 TD 3323' Ste. Genevieve ls., top 3209' Spd. 8-30-51 WN (Long Branch Pool).

7S, 7E, Mayberry Twp.

11, NE NW SW. Ray Johnston Drlg. Co. #1 D. McMurtry Comm. D&A 9-18-51 TD 3220' Ste. Genevieve ls., top 3047' Spd. 8-23-51 WF.

JASPER COUNTY

5N, 9E, South Muddy Twp.

6, 330' from N. line, 330' from E. line, SE NW. C. B. Mansfield #1 Merryman Comm. D&A 9-4-51 TD 3161' St. Louis ls., top 3154' Spd. 8-18-51 WF.

6N, 9E, Wade Twp.

11, NW SE NE. Indiana Farm Bureau #1 Vasco-Clark Comm. D&A 9-25-51 TD 3047' Ste. Genevieve ls., top 2930' Spd. 9-11-51 WN (Newton Pool).

6N, 10E, Wade Twp.

4, SE NE NE. T. S. Doran et al #4 S. Bergbower. Comp. 9-18-51 IP 76 BOP TD 2742' PB 2738' McClosky ls., top 2692' Spd. 8-14-51 Clay City-Noble Cons. Pool. Acidized 4000 gals.

JASPER COUNTY (Continued)

7N, 9E, Wade Twp.

34, SW SE NW. D. Baines #1 O. Mitchell. Drlg. 2820' 10-2-51 Spd. 9-19-51 WF.

7N, 10E, Wade Twp.

30, NE NE SW. C. E. Skiles Oil Corp. #1 T. Frichtel. RURT 10-2-51 WN (Newton North Pool).

JEFFERSON COUNTY

1S, 1E, Grand Prairie Twp.

19, SW SW SW. R. W. Edwards - T. M. Conrey #1 Hartley. D&A (CDU) 10-2-51 Spd. 9-12-51 WN (Irvington Pool).

1S, 2E, Rome Twp.

30, SE SE SE. Winmar Oil Co. #1 C. Tinsley. D&A 10-2-51 TD 2319' Ste. Genevieve ls., top 2194' Spd. 8-15-51 Boyd Pool.

1S, 3E, Fields Twp.

19, NW SE SE. Tex Harvey Oil Co. #1 DeWitt Hrs. D&A 9-25-51 TD 2605' Ste. Genevieve ls., top 2438' Spd. 9-8-51 WN (Reservoir Pool).

3S, 3E, Dodds Twp.

21, SW SW NW. H. J. Schlafly #1 Broeg - Morris Comm. D&A 9-4-51 TD 2852' Ste. Genevieve ls., top 2751' Spd. 8-15-51 King Pool.

3S, 4E, Pendletown Twp.

8, SE SE NW. Peak Drlg. Co. #1 Brown. TD 3065' 10-2-51 Spd. 9-20-51 WN (Markham City West Pool).

LAWRENCE COUNTY

2N, 11W, Denison Twp.

3, NW NW SW. Aurora Gas #1 Highsmith Hrs. D&A 9-11-51 TD 1953' Ste. Genevieve ls., top 1824' Spd. 9-1-51 WN (Lawrence Pool).

2N, 12W, Denison Twp.

2, 330' from S. line, 585' from W. line, SE SW. Ill. Oil Co. #12 L. C. David. D&A (SO) 9-11-51 TD 99' Pennsylvanian ss., top 90' Spd. 7-16-51 Lawrence Pool.

3, 330' from N. line, 400' from E. line, NW NE. C. N. Johnson #1 M. Murphy. Comp. 10-2-51 IP 4 BOP & 25 BW TD 1005' Bridgeport ss., top 980' Spd. 8-11-51 Lawrence Pool.

23, 330' from S. line, 78' from W. line, SW SE. S. R. Nigh #8-A Catt. Comp. 9-4-51 IP 5 BOP TD 1391' Biehl ss., top 1334' Spd. 7-17-51 Shot 50 qts. Allendale Pool.

2N, 13W, Lukin Twp.

16, NW NW NW. Olds Oil Co. #1 W. I. Green. D&A 9-4-51 TD 2560' Bethel ss., top 2542' Spd. 8-21-51 WF.

3N, 12W, Lawrence Twp.

3, NW SE SW. Ervin & Bassett #1 Dunlap. Comp. 9-25-51 IP 5 BOP & 10 BW TD 1652' Cypress ss., top 1628' Spd. 8-7-51 Shot 10 qts. Lawrence Pool.

LAWRENCE COUNTY (Continued)

3N, 12W, Lawrence Twp.

3, 990' from S. line, 728' from W. line, SW SW. Ervin & Bassett #1 Knoerr Comm. Comp. 10-2-51 IP 8 BOP & 10 BW TD 1629' Cypress ss., top 1611' Spd. 8-27-51 Shot 35 qts. Lawrence Pool.

3N, 12W, Bridgeport Twp.

32, SW SW SE. Olds Oil Co. #1 Dunham. D&A 10-2-51 TD 2300' Ste. Genevieve ls., top 2202' Spd. 9-17-51 WN (Lawrence Pool).

3N, 12W, Denison Twp.

34, SW NE NW. D. S. Huddleston #1 G. L. Vandermark. Comp. 9-11-51 IP 8 BOP TD 1023' Pennsylvanian ss., top 1003' Spd. 8-4-51 Shot 20 qts. Lawrence Pool.

4N, 10W, Allison Twp.

27, NW SW NE. T. & H. Corp. #1 E. B. Caughran et al Comm. LOC. 10-2-51 WF.

4N, 11W, Russell Twp.

15, NW NE SW. Harrison - Eiteljorg #1 J. Crews. Drlg. 1510' 10-2-51 Spd. 9-15-51 WN (Pinkstaff Pool).

4N, 12W, Petty Twp.

29, SE NW SW. Ohio Oil Co. #58 J. B. Lewis. Temp. Abd. 9-25-51 TD 3106' PB 1361' Devonian ls., top 2917' Spd. 6-25-51 Acidized 2000 gals. Lawrence Pool.

4N, 13W, Petty Twp.

27, SE SE NW. Big Four - Hayes Drlg. Co. #1 J. P. Fearheiley. D&A (CDU) 10-2-51 Spd. 9-8-51 WF.

MCDONOUGH COUNTY

5N, 4W, Tennessee Twp.

35, 330' from N. line, 275' from W. line, SW. A. J. Holderman #1 E. M. Jones. D&A (CDU) 10-2-51 Spd. 8-1-51 WF.

MACON COUNTY

15N, 2E, South Macon Twp.

20, NE NE NW. Pure #1 M. K. DeVore. D&A 9-11-51 TD 2452' Silurian ls., top 2365' Spd. 8-24-51 WF.

MACOUPIN COUNTY

8N, 8W, Hillyard Twp.

35, NE NE SW. R. V. Henderson #1 N. Weidner. Fsg. 550' 10-2-51 Spd. 9-11-51 WF.

MADISON COUNTY

5N, 6W, Alhambra Twp.

2, 200' from N. line, 350' from W. line, NW NW. W. Grossmann #1 Gross. D&A 9-25-51 TD 620' Spd. 9-7-51 WN (Livingston South Pool).

6N, 6W, Olive Twp.

17, 60' from S. line, 330' from W. line, NW NE. W. H. Krohn #11 Kroeger Est. Comp. 9-11-51 IP 12 BOP TD 539' Pennsylvanian ss., top 527' Spd. 8-17-51 Shot 20 qts. Livingston Pool.

MADISON COUNTY (Continued)

6N, 6W, Olive Twp.

17, 350' from S. line, 100' from W. line, SE/4 NW SW Neary & Cahill #8 C. Henke. D&A 10-2-51 TD 585' Pennsylvanian ss., top 550' Spd. 9-24-51 Livingston Pool.

18, 330' from S. line, 2282' from E. line, SE. M. Mazzarino #3 Henke. Drlg. 415' 10-2-51 Spd. 9-29-51 WN (Livingston Pool).

19, 350' from S. line, 350' from E. line, SE SE. J. Kesl, Jr. #4 F. Engelke. D&A 9-25-51 TD 658' Pennsylvanian ss., top 650' Spd. 9-18-51 Livingston Pool.

26, SE SW NW. J. S. Lohwald #1 T. Voyles. Tstg. 10-2-51 Spd. 8-13-51 WN (Livingston South Pool).

29, 380' from N. line, 530' from W. line, SW NW. J. Kesl, Jr. #6 Engelke. D&A (SO) 9-4-51 TD 570' Pennsylvanian ss., top 530' Spd. 8-24-51 Livingston Pool.

32, 990' from S. line, 450' from W. line, SW NW. J. Kesl, Jr. #1 O. Anschutz. D&A 9-18-51 TD 750' Spd. 9-6-51 WN (Livingston Pool).

MARION COUNTY

1N, 1E, Centralia Twp.

3, 355' from S. line, 417' from E. line, NW SE. Texas #9 C. Langenfeld. Junked Hole (SO) 10-2-51 TD 3817' Devonian ls., top 3224' Spd. 8-8-51 Raccoon Lake Pool.

1N, 2E, Raccoon Twp.

16, SW SE SW. L. B. Manley & J. M. Roberts #1 Calhoun - Meyer Comm. D&A 9-11-51 TD 1935' Bethel ss., top 1922' Spd. 8-23-51 Salem Pool.

1N, 3E, Haines Twp.

11, NW NW NW. Atlas Drlg. Co. #1 Henson. D&A 9-11-51 TD 2696' Ste. Genevieve ls., top 2603' Spd. 8-29-51 Exchange North Pool.

1N, 4E, Romine Twp.

35, NE NE SW. H. V. Spires #1 C. Blankenship et al. LOC 10-2-51 WF.

36, SW SE SW. National Assoc. Pet. #1 C. H. Smith "A". D&A 9-11-51 TD 2960' St. Louis ls., top 2950' Spd. 8-24-51 WF.

3N, 1E, Carrigan Twp.

30, 990' from S. line, 1400' from W. line, SW. Sanders & Fye #1 G. Heinzman D&A 10-2-51 TD 3068' Silurian ls., top 3043' Spd. 9-14-51 WN (Fairman Pool)

MONROE COUNTY

3S, 9W, Prairie du Long Twp.

1, 819' from S. line, 54' from W. line, SE SW. H. Mosebacher & C. Wecker #1 Stumpf. N.R. 10-2-51 Spd. 9-17-50 WF.

MONTGOMERY COUNTY

7N, 2W, Fillmore Twp.

20, SE SE NW. Phillips #1 Brohammer "A". Drlg. 3030' 10-2-51 Spd. 9-12-51 WF.

MONTGOMERY COUNTY

7N, 4W, Grisham Twp.

23, SE SW NE (SW SE NE - Permit). Mansfield - Doty - Larson #1 Jestes. D&A 10-2-51 TD 905' Ste. Genevieve ls., top 889' Spd. 9-5-51 WN (Panama Pool).

7N, 5W, Walshville Twp.

30, SW SE SW. J. H. Jahn #1 DeVries. D&A 9-11-51 TD 795' Ste. Genevieve ls., top 785' Spd. 8-26-51 WF.

10N, 4W, Raymond Twp.

6, SW SW NE. Gulf #1 B. T. Mueller. Drlg. 1490' 10-2-51 Spd. 9-18-51 WN (Raymond Pool).

14, SW SW NE. M. Mazzarino #1 Rebhan. D&A 9-25-51 TD 900' Ste. Genevieve ls., top 897' Spd. 9-16-51 WF.

MORGAN COUNTY

15N, 9W, Jackson Twp.

8, 1604' from S. line, 1030' from E. line, NW. J. D. Crittenden, Sr. #1 Clyde Trafton. Fsg. 250' 10-2-51 Spd. 7-9-51 WF.

MOULTRIE COUNTY

12N, 5E, Whitley Twp.

11, NE SW NE. Sun Oil #1 M. Vadakin. Drlg. 410' 10-2-51 Spd. 9-30-51 WF.

14N, 4E, Marrow Bone Twp.

15, NE NW SE. E. A. Oboring #1 Dellinger. LOC 10-2-51 WF.

PERRY COUNTY

4S, 1W, Tamaroa Twp.

16, NW SE SE. W. I. McNeill #2 M. K. Rusiewski. D&A 9-11-51 TD 1225' Cypress ss., top 1202' Spd. 8-17-51 WN (Tamaroa Pool).

4S, 2W, Beaucoup Twp.

13, NW SE NE. Stephens #1 Bejma. TD 1336' 10-2-51 Spd. 8-26-51 WF.

4S, 3W, Pinckneyville Twp.

32, SW NW SE. Pure Oil #1 J. H. Loos "A". Drlg. 1585' 10-2-51 Spd. 9-27-51 WF.

4S, 4W, Swanwick Twp.

13, SE SE NW. Pure #1 E. E. Schwartzkopf. LOC 10-2-51 WN (Craig Pool).

POPE COUNTY

13S, 5E, Washington Twp.

32, 50' N. of center, NE SE SE. L. F. Wilson #1 R. E. Okerson. Drlg. 1700' 10-2-51 Spd. 8-11-50 Respd. 10-27-50 WF.

PULASKI COUNTY

16S, 1W, Mounds Twp.

17, 335' from S. line, 466' from W. line, NE SE. Cache Oil Co. #1 G. Moses. Drlg. 1740' 10-2-51 Spd. 9-30-50 WF.

RANDOLPH COUNTY

4S, 5W, Tilden Twp.

16, SE NE NW. T. C. Mullins Tr. #1 C. Easdale. LOC 10-2-51 WF.

RANDOLPH COUNTY (Continued)

4S, 5W, Tilden Twp.

20, NE NE NE. T. C. Mullins Tr. #1 H. Wilson. LOC 10-2-51 WF.

6S, 5W, Steelville Twp.

33, 853' from S. line, 378' from W. line, NW. Chester Research Corp. #1 C. Depow LOC 10-2-51 WF.

7S, 6W, Wine Hill Twp.

13, SE NE NE. W. R. Braun #1 Gretzmacher. LOC 10-2-51 WF.

RICHLAND COUNTY

2N, 8E, Decker Twp.

12, NE NE SE. Calvert Drlg. #1 W. McCauley. D&A 9-11-51 TD 3056' Ste. Genevieve ls., top 2962' Spd. 9-1-51 Schnell Pool.

2N, 9E, Decker Twp.

11, SW NW SW. Calvert Drlg., Inc. #1 Wells. D&A 9-4-51 TD 3205' Ste. Genevieve ls., top 3122' Spd. 8-19-51 WN (Calhoun Cons. Pool).

2N, 14W, Bonpas Twp.

4, E/2 NW NW. P. Fulk #1 Ed. Boley. Comp. 9-11-51 IP 15 BOP & 50 BW TD 3175' PB 3120'. Rosiclare ls., top 3102'. Spd. 7-19-51 Acidized 3000 gals. Parkersburg Cons. Pool.

14, SE SW SE. George & Wrather Drlg. #1 S. Berry. D&A 9-11-51 TD 3125' Ste. Genevieve ls., top 2978' Spd. 8-23-51 WN (Parkersburg Cons. Pool).

15, SW NE NW. Don Slape et al #1 Ivey. Comp. 9-11-51 IP 47 BOP TD 3079' McClosky ls., top 3072'. Spd. 8-10-51 Acidized 2000 gals. EXTENSION TO PARKERSBURG CONSOL. POOL.

16, NE NE NE. Don Slape #1 J. Byran. D&A (SO) 9-11-51 TD 3098' Ste. Genevieve ls., top 3038'. Spd. 9-1-51 Parkersburg Cons. Pool.

21, NW SE NE. Calvert Drlg., Inc. #1 G. Ridgely. Comp. 10-2-51 IP 136 BOP TD 3115' McClosky ls., top 3080' Spd. 8-31-51 Acidized 2000 gals. Parkersburg Cons. Pool.

21, S/2 NE NE. Calvert Drlg. #1 Yonaka. Comp. 9-11-51 IP 354 BOP TD 3095' PB 3085' McClosky ls., top 3063' Spd. 8-24-51 Acidized 4000 gals. Parkersburg Cons. Pool.

22, W/2 NW NW. Calvert Drlg. #2 A. McVaigh. D&A 9-11-51 TD 3101' Ste. Genevieve ls., top 3013' Spd. 8-16-51 Parkersburg Cons. Pool.

3N, 8E, Noble Twp.

13, NW NE SW. Calvert Drlg. #1 J. Hanna. D&A 10-2-51 TD 3035' Ste. Genevieve ls., top 2957' Spd. 9-20-51 WN (Clay City-Noble Cons. Pool).

3N, 9E, Decker Twp.

35, NW SW SW. W. E. Witt #1 E. Harlan et al. D&A 9-11-51 TD 3249' Ste. Genevieve ls., top 3085' Spd. 8-24-51 WN (Clay City-Noble Cons. Pool).

RICHLAND COUNTY (Continued)

3N, 10E, Olney Twp.

4, SE NE SW. W. H. Bears #1 Herman Hrs. D&A 9-25-51 TD 3154' Ste. Genevieve ls., top 3062' Spd. 9-12-51 WN (Olney South Pool).

3N, 14W, Claremont Twp.

27, NE NE NW. A. J. Slagter #1 M. Hixon. Drlg. 2813' 10-2-51 Spd. 9-21-51 WN (Parkersburg Cons. Pool).

3N, 14W, Bonpas Twp.

33, NE SE SW. A. J. Slagter #1 H. Fisher. D&A 9-11-51 TD 3027' Ste. Genevieve ls., top 3082' Spd. 8-22-51 Parkersburg Cons. Pool.

4N, 9E, Denver Twp.

7, NE SW SE. Calvert Drlg. #1 Cooper. D&A 9-25-51 TD 3071' Ste. Genevieve ls., top 3004' Spd. 9-11-51 WN (Passport South Pool).

22, SW NE NE. Calvert Drlg., Inc. #1 Calvin - Porter. D&A 10-2-51 TD 3100' Ste. Genevieve ls., top 2952' Spd. 9-20-51 Clay City-Noble Cons. Pool.

23, NW SW SW. Pure #5 D. B. Veit. Comp. 9-18-51 IP 101 BOP & 6 BW TD 2615' Cypress ss., top 2585' Spd. 8-1-51 Shot 85 qts. Clay City-Noble Cons. Pool.

4N, 9E, Noble Twp.

26, NE SW NE. Pure #17 F. L. Wakefield "A". Comp. 9-4-51 IP 58 BOP TD 2606' Cypress ss., top 2572' Spd. 7-25-51 Shot 190 qts. Clay City-Noble Cons. Pool.

35, SW SE NE. P. Fulk #2 E. Berger. D&A (CDU) 10-2-51 Spd. 9-9-51 Clay City-Noble Cons. Pool.

35, NW NE NE. Perry Fulk #1 M. & S. Sparr. Comp. 9-18-51 IP 5 BOP & 11 BW TD 2571' PB 2546' Cypress ss., top 2530' Shot 50 qts. Clay City-Noble Cons. Pool.

35, SW NE NE. Perry Fulk #2 M. & S. Sparr. Comp. 10-2-51 IP 1067 BOP TD 2918' Rosiclare ss., top 2910' Spd. 9-10-51 Clay City-Noble Cons. Pool.

4N, 10E, Preston Twp.

2, SW NE SE. Bell Bros. #1 J. Iaggi. MIRT 10-2-51 WN (Dundas East Pool).

16, SW SW NE. Bell Bros. #1 S. Taylor. D&A 10-2-51 TD 3035' Ste. Genevieve ls., top 2934' Spd. 9-21-51 WN (Olney Cons. Pool).

4N, 10E, Olney Twp.

31, NE NW SE. J. L. Black #1 Royce Comm. D&A 9-18-51 TD 3043' Ste. Genevieve ls., top 2971' Spd. 8-31-51 WN (Clay City-Noble Cons. Pool).

ST. CLAIR COUNTY

2N, 6W, Lebanon Twp.

22, 1550' from N. line, 1090' from W. line, NW. B. W. Quick #1 Haas. D&A 9-25-51 TD 1062' Ste. Genevieve ls., top 898' Spd. 7-27-51 Acidized 500 gals. WF.

3S, 6W, Marissa Twp.

29, NE SE NW. C. W. Young #2 H. Sauerwein. MIST 10-2-51 WF.

SALINE COUNTY

7S, 6E, Long Branch Twp.

20, 380' from N. line, 330' from E. line, NE NE. Cullum & Lawhead #2-A J. J. Ellis. Comp. 9-25-51 IP 35 BOP TD 3191' PB 2810' Cypress ss., top 2746' Spd. 8-17-51 Long Branch Pool.

21, SW NW NW. W. O. Morgan #2 Benson "A". D&A 9-18-51 TD 2820' Cypress ss., top 2752' Spd. 8-28-51 Long Branch Pool.

7S, 7E, Rector Twp.

20, NW NW SW. Skiles Oil Corp. #1 M. Pemberton. Comp. 10-2-51 IP 28 BOP & 30 BW TD 3227' McClosky ls., top 3213' Spd. 8-29-51 Acidized 3000 gals. DISCOVERY WELL OF BROUGHTON SOUTH POOL.

8S, 6E, Raleigh Twp.

34, 200' from N. line, 330' from W. line, SW SW. R. Halbert #1 B. Harris. SD 2148' 10-2-51 Spd. 6-22-51 WF.

SANGAMON COUNTY

15N, 3W, Cooper Twp.

9, NE NW NE. Wilson Bros. #1 R. B. Ross. SD 970' 10-2-51 Spd. 7-28-51 WN (Roby Pool).

17N, 4W, Williams Twp.

23, NW NE SE. Henry H. Ringger #1 Fred Jacobs. D&A 9-11-51 TD 1600' Silurian ls., top 1584' Spd. 7-18-51 WF.

SHELBY COUNTY

11N, 4E, Shelbyville Twp.

16, NE NE SW. J. L. Braden & Pruitt #1 H. Stewardson. PITS 10-2-51 WN (Shelbyville Pool).

27, NE NE SW. Lynch Oil Co. #1 F. R. Dove. Tstg. 10-2-51 Spd. 6-27-51 WN (Shelbyville Pool).

12N, 2E, Rural Twp.

9, SE SW NE. T. M. Pruitt #1 Rowley. LOC 10-2-51 WF.

12N, 3E, Ridge Twp.

1, SE SW NW. E. H. Kaufman #1 J. Milliken University. D&A 10-2-51 TD 1903' Ste. Genevieve ls., top 1814' Spd. 9-19-51 WF.

13N, 2E, Flat Branch Twp.

5, SE SE NW. K. Rentmeister #1 Ayars. LOC 10-2-51 WF.

7, 330' from S. line, 360' from E. line, SE Fract. W. F. Wooters #1 D. D. Hill. D&A (CDU) 10-2-51 Spd. 9-15-51 WF.

17, SE SW NE. A. M. Branyan #1 Hudson & Gregory. D&A 9-25-51 TD 2567' PB 2520' Devonian ls., top 2510' Spd. 8-18-51 Acidized 4500 gals. WF.

14N, 2E, Moweaqua Twp.

21, NE NE SE. Ken. Rentmeister #1 O. M. Barber. LOC 10-2-51 WF.

TAZEWELL COUNTY

26N, 3W, Washington Twp.

5, 6' from S. line, 356' from E. line, SE. J. Dietrich & S. Baumann #1 T. O. Short. SD 640' 10-2-51 Spd. 5-24-49 WF.

WABASH COUNTY

1N, 12W, Wabash Twp.

23, SE SW SE. Walton Drlg. Co. #1 P. H. Winters. D&A 10-2-51 TD 1570' Waltersburg ss., top 1530' Spd. 9-21-51 Allendale Pool.

24, 5' from S. line, 330' from E. line, NE NE. D. L. Dieterle #6 G. Cisel. Comp. 9-4-51 IP 5 BOP TD 1111', Pennsylvanian ss., top 1101' Spd. 8-7-51 Shot 10 qts. Allendale Pool.

1N, 13W, Lancaster Twp.

16, SW SW NE. Winmar #1 R. Seibert. D&A 9-4-51 TD 2853' Ste. Genevieve ls., top 2711' Spd. 8-25-51 WN (Lancaster South Pool).

1N, 14W, Lancaster Twp.

12, NE NW SE. R. L. Fortner #1 M. Strine. D&A (SO) 9-25-51 TD 2927' PB 2882' Ste. Genevieve ls., top 2844' Spd. 6-30-51 Shot 6 qts. Acidized 500 gals. WN (Berryville Cons. Pool).

1N, 14W, Lick Prairie Twp.

25, NE NW SW. Gilliam & Co. #1 E. Miller. Comp. 9-25-51 IP 312 BOP TD 2844' Lower Ohara ls., top 2838' Spd. 8-27-51 Acidized 1000 gals. DISCOVERY WELL OF GARDS POINT POOL.

1S, 13W, Mt. Carmel Twp.

15, SW NW SW. P. Fulk #1 Alka. D&A (CDU) 10-2-51 Spd. 8-31-51 New Harmony Cons. Pool.

1S, 13W, Bellmont Twp.

16, SE NE SE. P. Fulk #1 J. B. Bradshaw. D&A 10-2-51 TD 2730' Ste. Genevieve ls., top 2655' Spd. 9-12-51 New Harmony Cons. Pool.

29, SW NE SW. Bump Oil Co. #1 G. M. Norsworthy. D&A (CDU) 10-2-51 Spd. 9-20-51 New Harmony Cons. Pool.

29, SW SE SW. Bump Oil #1 F. Schonaman. Comp. 9-25-51 IP 70 BOP TD 2619' Bethel ss., top 2604' Spd. 8-21-51 Shot 110 qts. New Harmony Cons. Pool.

2S, 13W, Coffee Twp.

10, SE SE NE. Inland Prod. et al #1 H. R. Lovellett. D&A 9-11-51 TD 2800' Ste. Genevieve ls., top 2714' Spd. 8-25-51 Keensburg East Pool.

27, SE NE NE. Lohmann - Johnson #1-B F. E. Riley. D&A 9-18-51 TD 2082' Tar Springs ss., top 2066' Spd. 9-7-51 WN (Keensburg South Pool).

2S, 14W, Compton Twp.

24, NE SE SE. Bump Oil Co. #1 M. Johnson et al. D&A 9-11-51 TD 2900' Ste. Genevieve ls., top 2796' Spd. 8-30-51 New Harmony Cons. Pool.

WASHINGTON COUNTY

1S, 1W, Irvington Twp.

25, NW SW NE. Ervin & Bassett #1 Nottmeyer. D&A 10-2-51 TD 1626' Cypress ss., top 1616' Spd. 9-23-51 Irvington Pool.

25, SE NW NW. E. C. Reeves et al #1 W. Reichman. Comp. 9-25-51 IP 35 BOP TD 1730' PB 1671' Bethel ss., top 1664' Spd. 8-28-51 Shot 10 qts. Irvington Pool.

26, SE SE NE. Ervin & Bassett #2 Koelling. D&A 9-25-51 TD 1650' Bethel ss., top 1624' Spd. 9-11-51 Irvington Pool.

1S, 2W, Hoyleton Twp.

17, NE SE SE. Pure - W. Duncan #1 Ottilie Bartling. D&A 10-2-51 TD 1670' Ste. Genevieve ls., top 1555' Spd. 9-17-51 WF.

2S, 1W, Ashley Twp.

15, SE SW NW. T. S. Doran #1 Schnitker. Drlg. 2120' 10-2-51 Spd. 9-21-51 WN (Richview Pool).

2S, 2W, Beaucoup Twp.

15, NW NW NE. Columbus Explor. #1 Pirot. WOC 10-2-51 Spd. 9-29-51 WN (Beaucoup Pool).

33, NE NE SE. D. Hopkins #1 T. Kruski. Drlg. 920' 10-2-51 Spd. 9-21-51 WF.

34, SW NE NE. D. Hopkins #1 W. Finke. LOC 10-2-51 WF.

2S, 4W, Plum Hill Twp.

17, SW SE NW. Columbus Explor. #1 G. A. Wolff. LOC 10-2-51 WF.

3S, 1W, Dubois Twp.

20, SE NE NW. H. F. Robison #1 J. F. Bender. D&A 9-18-51 TD 1427' Bethel ss., top 1386' Spd. 9-5-51 Dubois Pool.

20, NE SW NW. E. M. Solf et al #2-A Rudolph. Comp. 9-11-51 IP 15 BOP & 60 BW TD 1631' PB 1378' Bethel ss., top 1374' Spd. 8-14-51 Dubois Pool.

WAYNE COUNTY

1N, 8E, Elm River Twp.

34, SW SE SW. George & Wrather #1 M. B. Meade "A". Comp. 9-4-51 IP 28 BOP TD 3014' Aux Vases ss., top 2986' Spd. 7-19-51 Shot 105 qts. Clay City-Noble Cons. Pool.

1S, 5E, Hickory Hill Twp.

29, SE SW NE. N. V. Duncan & W. Duncan #1 Braddy. Comp. 9-25-51 IP 108 BOP TD 3149' PB 3000' Aux Vases ss., top 2968' Spd. 8-26-51 Keenville Pool.

29, SW SE NE. N. V. & W. Duncan #2 Crask Comm. Comp. 9-11-51 IP 92 BOP TD 2981' Aux Vases ss., top 2955' Spd. 8-14-51 Keenville Pool.

36, NW SE NE. Magnolia #1 L. F. Barnard. Comp. 10-2-51 IP 116 BOP TD 3194' McClosky ls., top 3157' Spd. 8-28-51 Acidized 2000 gals. Keenville East Pool.

WAYNE COUNTY (Continued)

1S, 6E, Berry Twp.

25, NE NE NW. A. Sturm & Son #2 W. W. Simms. D&A (CDU) 10-2-51 Spd. 7-25-51 Clay City-Noble Cons. Pool.

1S, 7E, Lamard Twp.

34, SE SE SE. Floyd & Hanson #1 Sims Comm. Comp. 9-18-51 IP 24 BOP TD 3200' Lower Ohara ls., top 3190' Spd. 8-24-51 Acidized 5000 gals. Clay City-Noble Cons. Pool.

35, SW NE SW. Aurora Gas Co. #5 Bunting "A". Comp. 9-4-51. IP 125 BOP & 10 BW TD 3263' PB 3221' Lower Ohara ls., top 3192' Spd. 8-6-51 Acidized 5000 gals. Clay City-Noble Cons. Pool.

1S, 8E, Jasper Twp.

3, 330' from N. line, 990' from E. line, Fract. NW. J. B. Murvin & N. C. Davieas #1 Caldwell. Comp. 10-2-51 IP 9 BOP & 4 BW TD 3125' Aux Vases ss., top 3005' Spd. 8-25-51 Shot 70 qts. Clay City-Noble Cons. Pool.

7, 534' from N. line, 330' from W. line, NW SW. R. Abner et al #1 C. Farris "C" D&A 9-4-51 TD 3246' Ste. Genevieve ls., top 3089' Spd. 7-30-51 Clay City-Noble Cons. Pool.

7, NW SE SW. Deep Rock Oil #4 Sam Farris. Comp. 10-2-51 IP 53 BOP TD 3084' Aux Vases ss., top 3058' Spd. 9-2-51 Shot 60 qts. Clay City-Noble Cons. Pool.

27, SW NE SE. Nation Oil Co. #1 R. H. Blakely. Comp. 9-11-51 IP 16 BOP TD 3231' PB 3184' Aux Vases ss. & Rosiclare ss. Spd. 8-9-51 Shot 173 qts. Clay City-Noble Cons. Pool.

1S, 9E, Massilon Twp.

33, NW NE NE. Collins Bros. #1 Walter. D&A 9-25-51 TD 3385' Ste. Genevieve ls., top 3211' Spd. 8-15-50 Half Moon Pool.

2S, 6E, Arrington Twp.

12, NE NE NW. Tuley & Carter #1 W. C. Finley. Drlg. 2230' 10-2-51 Spd. 9-27-51 WN (Covington South Pool).

2S, 8E, Barnhill Twp.

27, NE NW SW. C. E. Brehm #1 O. Simpson. D&A (SO) 9-4-51 TD 3427' Ste. Genevieve ls., top 3326' Spd. 8-22-51 Barnhill Pool.

2S, 9E, Leech Twp.

17, NW SW NE. N. V. Duncan & Kingwood #1 R. Johnson. D&A 9-25-51 TD 3478' Ste. Genevieve ls., top 3273' Spd. 8-30-51 Goldengate West Pool.

22, NE SW NE. Ill. Mid-Continent & Ashland #1 H. Hart. Comp. 9-4-51 IP 33 BOP & 10 BW TD 3390' Lower Ohara ls., top 3302' Spd. 8-2-51 Acidized 3000 gals. Ellery West Pool.

23, SW NE SE. Carter #1 R. Jones. D&A 9-4-51 TD 3134' Bethel ss., top 3121' Spd. 8-22-51 Ellery West Pool.

WAYNE COUNTY (Continued)

2S, 9E, Leech Twp.

24, 368' from N. line, 329' from W. line, NE SW. D. Baines #1 C. Moore. D&A 10-2-51 TD 3400' Ste. Genevieve ls., top 3311' Spd. 9-15-51 WN (Ellery West Pool).

25, NE SE SE. Ill. Mid-Continent #2 O'Daniel. D&A (SO) 9-11-51 TD 3400' Ste. Genevieve ls., top 3266' Spd. 8-22-51 Mitchell Pool.

26, NW SE NE. C. E. Brehm #1 E. V. Mann. D&A 10-2-51 TD 3380' Ste. Genevieve ls., top 3279' Spd. 9-17-51 Ellery West Pool.

26, NW NE SE. Skiles Oil Corp. #1 E. M. Jones. D&A 9-11-51 TD 3330' Ste. Genevieve ls., top 3250' Spd. 8-17-51 Ellery West Pool.

26, SE SW NE. Skiles Oil Corp. #6 E. H. O'Daniel. Comp. 9-18-51 IP 50 BOP TD 3329' PB 3250' Aux Vases & Bethel ss. Spd. 8-1-51 Ellery West Pool.

3S, 8E, Barnhill Twp.

16, NE SW SW. D. H. Bolin #1 Staton. D&A 9-18-51 TD 3498' Ste. Genevieve ls., top 3378' Spd. 8-29-51 WN (Mill Shoals Pool).

3S, 9E, Leech Twp.

6, SE SW SW. Nash Redwine #1 D. Merritt. D&A (SO) 9-11-51 TD 3478' Ste. Genevieve ls., top 3383' Spd. 7-30-51 Shot 30 qts. WN (Goldengate Cons. Pool).

15, NW NE SE. Collins Bros. #1 J. Coad. D&A 9-11-51 TD 3441' Ste. Genevieve ls., top 3315' Spd. 8-10-51 WN (Goldengate Cons. Pool).

17, NW NE NW. Ben Nation #1 B. H. Smothers. D&A (SO) 9-11-51 TD 3499' Ste. Genevieve ls., top 3392' Spd. 8-24-51 Goldengate Cons. Pool.

WHITE COUNTY

3S, 9E, Burnt Prairie Twp.

34, 1535' from S. line, 940' from W. line, SE. Gulf #5 Crate. Comp. 9-11-51 IP 108 BOP & 6 BW TD 3517' PB 3505' Lower Ohara ls., McClosky ls., Rosiclare ss. Spd. 7-29-51 Goldengate Cons. Pool.

3S, 10E, Gray Twp.

22, 330' from S. line, 430' from E. line, SE NW. P. D. Wall #2 W. Curtis. D&A 9-18-51 TD 3210' Ste. Genevieve ls., top 3147' Spd. 9-5-51 Albion Cons. Pool.

3S, 14W, Gray Twp.

31, 330' from S. line, 400' from W. line, SW NE. Comp. 10-2-51 IP 15 BOP & 1 1/2 BW TD 1575' PB 1553' Pennsylvanian ss., top 1538' Spd. 8-27-51 Shot 45 qts. Phillipstown Cons. Pool.

4S, 9E, Burnt Prairie Twp.

25, SW NW SE. Kingwood Oil et al #1 R. J. Winter. Comp. 9-18-51 IP 7 BOP & 20 BW TD 3325' PB 2669' Hardinsburg ss., top 2655' Spd. 7-30-51 Shot 15 qts. Sumpter Pool. NEW PAY IN POOL.

WHITE COUNTY (Continued)

4S, 10E, Phillips Twp.

14, SE SE SE. Ashland & Horndon #1 H. Hanks. Comp. 9-4-51 TD 2841' IP 25 BOP Bethel ss., top 2836' Spd. 8-3-51 Shot 40 qts. EXTENSION TO PHILLIPSTOWN CONSOL. POOL.

4S, 11E, Phillips Twp.

19, 254' from E. line, 429' from S. line, SE NE. C. E. Brehm #1 Radford Johnson et al. D&A (SO) 9-4-51 TD 2760' Cypress ss., top 2702' PB 2736' Spd. 8-15-51 Phillipstown Cons. Pool.

19, 1188' from S. line, 330' from E. line, Fract. N/2. Ruckor #4 S. Lamar. Comp. 10-2-51 IP 15 BOP & 3 BW TD 2733' Cypress ss., top 2722' Spd. 8-29-50 Phillipstown Cons. Pool.

4S, 14W, Phillips Twp.

8, 330' from S. line, 405' from E. line, NW SW. Skilos Oil Corp. #1 First Nat'l. Bank. D&A (SO) 9-11-51 TD 2988' Aux Vases ss., top 2955' Spd. 8-10-51 Shot 90 qts. New Harmony Cons. Pool.

8, SW NW SW. C. E. Skilos #2 First Nat'l. Bank. D&A 9-18-51 TD 3160' Ste. Genevieve ls., top 3036' Spd. 9-9-51 New Harmony Cons. Pool.

18, NE NE NE. Skilos Oil Corp. #1 Cole Dix et al. D&A 9-11-51 TD 3160' Ste. Genevieve ls., top 3022' Spd. 8-24-51 New Harmony Cons. Pool.

19, 330' from N. line, 348' from E. line, NW SW. C. E. Brehm #3 Bonnett. Comp. 9-11-51 IP 125 BOP TD 2746' Cypress ss., top 2728' Spd. 8-19-51 Shot 40 qts. Phillipstown Cons. Pool.

19, 330' from S. line, 842' from W. line, NW SW. C. E. Brehm #4 Bonnett. Comp. 9-25-51 IP 75 BOP TD 2725' Cypress ss., top 2710' Spd. 8-26-51 Shot 30 qts. Phillipstown Cons. Pool.

19, NW SW SW. C. E. Brehm #1 Hon Hrs. Comm. Comp. 9-4-51 IP 20 BOP TD 2714' Cypress ss., top 2704' Spd. 8-8-51 Phillipstown Cons. Pool.

19, 330' from N. line, 850' from W. line, SW SW. C. E. Brehm #3 Hon Hrs. Comm. Comp. 9-25-51 IP 32 BOP TD 3165' PB 2115' Degonia ss., top 1986' Spd. 9-1-51 Shot 40 qts. Phillipstown Cons. Pool.

27, C SW SE. Superior Oil #17 H. C. Ford "C". Drg. 3535' 10-2-51 Spd. 8-12-51 New Harmony Cons. Pool. ST. PETER TEST.

5S, 8E, Enfield Twp.

24, NW NW SE. Oil Management #1 Lichtenberger. D&A 10-2-51 TD 3330' Ste. Genevieve ls., top 3172' Spd. 9-22-51 WN (Trumbull Pool).

5S, 9E, Carmi Twp.

10, SW SW NW. E. F. Moran Drlg. Co. #1 J. Zimmerman. LOC 10-2-51 WN (Carmi North Pool).

21, 330' from S. line, 380' from W. line, SW NW NE. W. Misener #1 Boyd. D&A 9-18-51 TD 885' Spd. 9-12-51 Trumbull Pool.

WHITE COUNTY (Continued)

5S, 9E, Carmi Twp.

25, SE SW SW. Continental Drlg. Co. #1 Matthews. Drlg. 2482' 10-2-51 Spd. 9-26-51 WN (Carmi Pool).

25, SE NE NW. E. F. Moran #1 C. C. Clifford. LOC 10-2-51 WN (Carmi Pool).

36, NE SW SW. Ashland & N. V. Duncan #1 W. B. Hall et al. Comp. 9-4-51 IP 35 BOP & 20 BW TD 3269' PB 3167' Rosiclare ls., top 3142' Spd. 7-18-51 Acidized 3500 gals. EXTENSION TO STORMS POOL.

5S, 10E, Hawthorne Twp.

5, SE NE SE. E. Brockmeier #1 Kornegger. LOC 10-2-51 WF.

11, NW SW SW. Aubrey - Tennant Oil Co. #1 J. L. Brown. Drlg. 2055' 10-2-51 Spd. 9-25-51 WN (Phillipstown Cons. Pool).

29, NE SW SE. Skilos Oil Corp. #1 E. A. Strophlet. Comp. 9-4-51 IP 46 BOP TD 3002' Aux Vasos ss., top 2993' Spd. 8-1-51 Shot 20 qts. EXTENSION TO EPWORTH CONS. POOL.

30, NW SW NW. Skilos Oil Corp. #1 F. L. Calvert et al "B". WOC 10-2-51 Spd. 9-27-51 WN (Carmi Pool).

33, NE NW SW. Skilos Oil #1 F. L. Calvert. D&A 10-2-51 TD 3168' Ste. Genevieve ls., top 3033' Spd. 9-13-51 Epworth Cons. Pool.

34, SE SE SE. G. C. Schoonmaker #1 Charles Hill. D&A 9-4-51 TD 3178' Ste. Genevieve ls., top 3025' Spd. 8-16-51 Maunie West Pool.

5S, 14W, Hawthorne Twp.

7, NW SE SE. Lohmann-Johnson #2 Ford. Comp. 9-25-51 IP 85 BOP TD 2672' PB 2670' Cypress ss., top 2650' Spd. 8-29-51 Shot 120 qts. New Harmony Pool.

16, NE SW SE. V. R. Gallagher #2 Brown Comm. Comp. 10-2-51 IP 150 BOP TD 2270' Tar Springs ss., top 2238' Spd. 9-9-51 Shot 110 qts. Bond Pool.

16, NW SE SE. Inland Prod. #2 Brown. Comp. 9-4-51 IP 150 BOP TD 2275' Tar Springs ss., top 2244' Spd. 8-9-51 Shot 120 qts. Bond Pool.

16, SW SE SE. Inland Prod. & Heath #3 Brown. Comp. 9-18-51 IP 150 BOP TD 2275' Tar Springs ss., top 2243' Spd. 8-16-51 Shot 110 qts. Bond Pool.

16, SW NE SE. Inland Prod. - Heath #4 Brown. Comp. 9-18-51 IP 150 BOP TD 2277' Tar Springs ss., top 2246' Spd. 8-24-51 Shot 140 qts. Bond Pool.

16, 380' from N. line, 380' from W. line, NE SE. Inland Prod. & B. M. Heath #5 Brown Hrs. D&A 9-11-51 TD 2282' Tar Springs ss., top 2262' Spd. 9-1-51 Bond Pool.

21, SW NW NE. Inland Prod. - Heath #2 Morris. Comp. 9-18-51 IP 150 BOP TD 2277' Tar Springs ss., top 2250' Spd. 8-24-51 Shot 110 qts. Bond Pool.

WHITE COUNTY (Continued)

5S, 14W, Hawthorne Twp.

21, SE NW NE. Inland Prod. & Heath #3 Morris. Comp. 10-2-51 IP 150 BOP & 10 BW TD 2280' PB 2275' Tar Springs ss., top 2270' Spd. 9-1-51 Shot 80 qts. Bend Pool.

30, SE NE NE. A. J. Walker #1 Cochran - Borst. D&A 9-18-51 TD 3153' Sto. Genovieve ls., top 3015' Spd. 9-5-51 New Harmony South Pool.

6S, 9E, Heralds Prairie Twp.

12, SE SW NE. Sinclair & Ohio #11 Morris. Comp. 9-4-51 IP 20 BOP TD 2266' Waltersburg ss., top 2229'. Spd. 8-8-51 Shot 30 qts. Storms Pool.

13, NE SW NW. Papooso Oil Co. #1 E. T. Forrester "B". Comp. 9-25-51 IP 13 BOP TD 2274' Waltersburg ss., top 2241' Spd. 8-24-51 Shot 30 qts. Storms Pool.

34, SE NE SE. A. J. Slagter #1 D. Bishop. Comp. 10-2-51 IP 28 BOP & 20 BW TD 3117' PB 2814' Bethel ss., top 2800' Spd. 7-6-51 Shot 30 qts. Acidized 5900 gals. Herald Pool.

6S, 10E, Emma Twp.

35, NE NW SE. E. F. Moran #1 R. Pearce. D&A 9-25-51 TD 3032' Sto. Genovieve ls., top 2874' Spd. 9-12-51 WN (Concord East Cons. Pool).

6S, 11E, Emma Twp.

6, 177' from S. line, 330' from E. line, NW Fract. Nat'l. Assoc. Pet. #1 Truscott Hrs. "B". Prod. (CDU) 10-2-51 Spd. 11-18-50 WN (Maunie South Pool).

19, NW NE NW. Magnolia - Skelly - Tidewater #2 Wilson et al. Comp. 9-18-51 IP 2 BOP & 31 BW TD 2290' Tar Springs ss., top 2285' Spd. 8-18-51 Shot 16 qts. Maunie South Pool.

30, SE SW NW. W. O. Lucas #2 P. Westergard Hrs. D&A (SO) 9-25-51 TD 2224' PB 1910' Tar Springs ss., top 2213' Spd. 8-29-51 Shot 30 qts. Maunie South Pool.

7S, 10E, Emma Twp.

24, SE NW SE. Tuley & Carter #3 Wasom. D&A (SO) 9-25-51 TD 2475' PB 2166' Barlow ls., top 2443' Spd. 8-6-51 New Haven Cons. Pool.

WHITESIDE COUNTY

19N, 4E, Portland Twp.

27, NW SW NW. E. L. Wirth #1 Guild. Drlg. 155' 10-2-51 Spd. 9-20-51 WF.

WILLIAMSON COUNTY

9S, 2E, West Marion Twp.

9, SE NE SW. Calvert Drlg., Inc. #1 C. Cox. D&A 10-2-51 TD 1738' Tar Springs ss., top 1644' Spd. 9-24-51 WF.

OLD WELLS REWORKED

CHRISTIAN COUNTY

14N, 1E, Prairieton Twp.

24, SE SE SW. Collins Bros. (Was Nat'l. Assoc. & Continental) #1 R. V. Snyder (Was W. E. Traughber). D&A (SO) 9-18-51 TD 2410' Devonian ls., top 2354' PB 2366' Acidized 1500 gals. WF. Formerly D&A.

CHRISTIAN COUNTY (Continued)

14N, 1E, Prairieton Twp.

27, SE NE NW. Collins Bros. #1 J. V. Gordon. Csg. 10-2-51 WF. Formerly D&A.

CLARK COUNTY

9N, 14W, Johnson Twp.

32, W/2 NW NE. Kull Oil Co. (Was W. H. Wright) #1 Hight Comm. (Was C. H.) Csg. 10-2-51 WN (Johnson South Pool). Formerly D&A.

CLINTON COUNTY

1N, 2W, Lake Twp.

7, 426' from S. line, 330' from E. line, NE. H. R. Lippett et al #1 Berry. D&A (SO) 9-25-51 TD 2688' WN (Posey Pool). Formerly D&A.

CUMBERLAND COUNTY

9N, 9E, Greenup Twp.

25, SE SW SW. Kull Oil (Was M. H. Richardson) #1 Clark. Comp. 10-2-51 IP 6 BOP TD 2704' Rosiclare ls., top 2660' Acidized 500 gals. Shot 110 qts. EXTENSION TO HIDALGO NORTH POOL. Formerly D&A.

SALINE COUNTY

7S, 6E, Long Branch Twp.

20, SE NE NE. Cullum & Lawhead (Was T. E. Gray) #1 J. J. Ellis. Comp. 9-4-51 IP 80 BOP TD 2766' Cypress ss., top 2749' Shot 30 qts. Long Branch Pool. NEW PAY IN POOL. Formerly D&A.

10S, 6E, Independence Twp.

15, SE NW NE. J. T. Vaughn (Was Jarvis & Marcell) #1 Sisk. D&A (CDU) 10-2-51 WF. Formerly Temporarily Abandoned.

WABASH COUNTY

1S, 13W, Mt. Carmel Twp.

3, SE SE SW. Cities Service #7 Foster. Comp. 9-25-51 IP 75 BOP TD 1837' PB 1747' Biehl ss. New Harmony Cons. Pool. Formerly a producer.

WHITE COUNTY

4S, 14W, Phillips Twp.

8, NE SW SW. Calvin & Skiles (Was Calvin Oil Co.) #1 Parsons. Comp. 9-11-51 IP 150 BOP TD 2896' Aux Vases ss., top 2854' Shot 70 qts. New Harmony Cons. Pool. Formerly D&A.

14, 1408' from S. line, 330' from W. line, SE. Skiles (Was Ryan & Sharp) #1 E. S. Dennis. Comp. 10-2-51 IP 3 BOP & 15 BW TD 2904' Aux Vases ss., Shot 380 qts. New Harmony Cons. Pool. Formerly D&A.

7S, 8E, Indian Creek Twp.

11, NW SE NW. Carter #3 W. W. Fuller. Comp. 9-25-51 IP 424 BOP TD 2916' Cypress ss. Roland Pool. Formerly a producer.

WINNEBAGO COUNTY

44N, 2E, Rockford Twp.

24, SW NW NW. Ivan A. Seele et al #1 Seele. SD 10-2-51 WF. Formerly a junked hole.

PRODUCING WELLS PLUGGED - AUGUST 16 to SEPTEMBER 25, 1951*

Company	Farm and Well Number	Location	Total Depth in Feet	Date Plugged	Pool Name
		BOND COUNTY			
Kenneth Woosley	Henry File Hrs.	#1 NW SE SW, 22-5N-4W	593	9-22-51	Wildcat
" "	Sapp #1	391' EL, 296' SL, NE SW, 22-5N-4W	620	9-20-51	"
		CHRISTIAN COUNTY			
Paul Doran	Earl Heater #1	NW NE NW, 15-14N-3W	1853	8-29-51	Edinburg
		CLARK COUNTY			
Tide Water Assoc. Oil	Brimmer #3	450' SL, 10' EL, SE NW SW, 2-9N-14W	493	8-3-51	Johnson North
		CLAY COUNTY			
Johnson & Canfield	O.C. Borah et al	#1 SW SE NE, 26-3N-8E	2991	8-7-51	Clay City-Noble Cons.
" " "	" " " "	" #2 NW SE NE, 26-3N-8E	3052	8-11-51	" "
Magnolia Pet. Co.	L. Rinnert #1	NW NW NW, 34-4N-8E	2708	8-15-51	Sailor Springs East
Robinson & Puckett	Belle Colclasure #1	NE NW NE, 11-4N-5E	2703	9-5-51	Iola South
		CLINTON COUNTY			
T.M. Conrey et al	Katie Kneier #2	SW SW SE, 12-3N-3W	1135	8-18-51	Beaver Creek South
E.F. Jones	Harrison #5	150' NL, 660' WL, SE NW, 2-2N-2W	2665	8-14-51	Carlyle
Adams Oil & Gas Co.	Coe #3	280' EL, 110' SL, SW SE, 13-1N-1W	1376	8-18-51	Centralia
Morton Jacobson	Knolhoff #1	75' NL, 860' WL, SE NW, 11-1N-2W	1326	9-17-51	Hoffman
Adams Oil & Gas Co.	L.M.Coe #4	520' SL, 150' EL, SW SE, 13-1N-1W	1371	8-27-51	Centralia
" " " "	" " " " #2	1835' EL, 368' SL, Sec. 13-1N-1W	1367	8-25-51	"
		COLES COUNTY			
Ben Nation	Chism #1	NE SE SE, 11-12N-7E	2005	9-7-51	Mattoon
		CRAWFORD COUNTY			
Ohio Oil	M. C. Arnold #4	210' SL, 330' WL, SE NW, 20-7N-13W	1102	9-14-51	Main
J.O. Blasingame	W.E. Faith #1	NW NW SE, 11-5N-12W	1017	8-31-51	Allison-Weger
		CUMBERLAND COUNTY			
W. C. Dunn	Collins Heirs #14	861' NL, 252' EL, Sec. 7-10N-11E	529	9-1-51	Siggins
" " "	" " #16	1785' NL, 515' EL, NE, 7-10N-11E	470	9-11-51	"

* Includes some wells plugged earlier but not previously reported.

PRODUCING WELLS PLUGGED - AUGUST 16 to SEPTEMBER 25, 1951 (Continued)

Company	Farm and Well Number	Location	Total Depth in Feet	Date Plugged	Pool Name
		CUMBERLAND COUNTY (Continued)			
W. C. Dunn	Collins Heirs #17	1805' NL, 1257' EL, NE, 7-10N-11E	551	9-10-51	Siggins
" " "	" " #18	1263' NL, 1105' EL, NE, 7-10N-11E	485	9-11-51	"
" " "	" " #19	1434' NL, 1150' EL, NE, 7-10N-11E	546	9-12-51	"
" " "	La Rue Heirs #1	438' NL, 210' EL, Sec. 7-10N-11E	531	8-10-51	"
" " "	" " " #2	438' NL, 621' EL, Sec. 7-10N-11E	523	8-10-51	"
" " "	" " " #3	256' NL, 861' EL, Sec. 7-10N-11E	481	8-13-51	"
" " "	" " " #4	795' NL, 1099' EL, Sec. 7-10N-11E	510	8-13-51	"
" " "	" " " #5	611' NL, 860' EL, Sec. 7-10N-11E	453	8-14-51	"
" " "	" " " #8	1131' NL, 866' EL, Sec. 7-10N-11E	510	8-17-51	"
" " "	" " " #9	467' NL, 140' WL, NE NE, 7-10N-11E	423	8-29-51	"
" " "	" " " #15	1178' NL, 422' EL, Sec. 7-10N-11E	544	9-5-51	"
" " "	Miller Heirs #10	567' SL, 150' EL, NE, 7-10N-11E	502	8-18-51	"
" " "	" " #11	530' SL, 600' EL, NE, 7-10N-11E	485	8-21-51	"
" " "	" " #12	488' SL, 503' EL, SW NE, 7-10N-11E	516	8-22-51	"
" " "	" " #13	580' SL, 728' EL, SW NE, 7-10N-11E	452	9-6-51	"
" " "	Sidwell Heirs #7	1793' NL, 159' EL, Sec. 7-10N-11E	603	8-17-51	"
Ohio Oil Co.	Lacy #15	198' NL, 210' EL, SW NE, 14-10N-10E	563	8-15-51	"
W. C. Dunn	Emerich #6	1413' NL, 522' EL, NE, 7-10N-11E	525	8-14-51	"
		EDGAR COUNTY			
Kenneth M. Bayer	Bertha Bullock #1	225' NL, 700' EL, NE SW, 1-12N-11W	1011	6-27-51	Elbridge
		EDWARDS COUNTY			
Walter Duncan	D. T. Woodward #1	NW NE NW, 14-3S-10E	2000	8-24-51	Albion Cons.
		EFFINGHAM COUNTY			
J. V. Dunbar	Repking #1	NW SW NE, 8-7N-7E	2689	9-2-51	Evers South
Homer Luttrell et al	Chas. Phillips #2	990' NL, 1650' EL, Frac. NW, 19-8N-4E	1531	8-25-51	Louden

PRODUCING WELLS PLUGGED - AUGUST 16 to SEPTEMBER 25, 1951 (Continued)

Company	Farm and Well Number	Location	Total Depth in Feet	Date Plugged	Pool Name
		FAYETTE COUNTY			
Ralph Halbert	Oliver Reese #1	SE SW SW, 18-6N-3E	1792	8-25-51	St. James
Dan L. Burtschi	Dan L. Burtschi #1	373' SL, 703' EL, SE, 18-7N-3E	1073	9-6-51	Louden
		FRANKLIN COUNTY			
LaGrange Pet. Corp.	Harrison #1-B	70' NL, 330' WL, NW SW, 24-6S-1E	2822	8-6-51	Christopher
		GALLATIN COUNTY			
W.H. Keasler (Capco Oil Co.)	Maloney #1	SE SE SE, 14-8S-9E	2145	9-13-51	Inman W. Cons.
		HAMILTON COUNTY			
Nation Oil Co.	Patton #2	SE NE NW, 18-4S-7E	3434	9-15-51	Blairsville W.
		JASPER COUNTY			
Calvert Drlg. Co.	H.M. Crews #1	SW SE NW, 24-5N-10E	2994	9-20-51	Dundas East
		LAWRENCE COUNTY			
Steve Zanetis	Powell #5	NE SW NW, 23-3N-11W	1864	9-12-51	Beman
Cherry & Beebe Drlg.	W.E. Conrad #1	SE SW NW, 9-4N-11W	1797	9-14-51	Pinkstaff
N. V. Duncan	Arthur Akin #1	SE SE SE, 32-3N-11W	1932	9-17-51	Lawrence
Walter Duncan	D.D. Griffith #1	NW SE SE, 17-3N-11W	1834	8-28-51	"
Ill. Mid-Continent	D.D. Griffith #2	858' NL, 450' EL, NW NE, 20-3N-11W	1840	8-25-51	"
Ill. Mid-Continent	Fillmore School Trustees #1	570' SL, 318' WL, SW SW, 21-3N-11W	1860	9-8-51	"
Ill. Mid-Continent	Wm. Davis Hrs. #1	NE SW SE, 17-3N-11W	1846	8-26-51	"
Ohio Oil	R. S. Williams #2	200' SL, 200' WL, NW NE, 8-3N-12W	932	8-31-51	"
" "	" " " #5	260' NL, 200' EL, NW NE, 8-3N-12W	956	9-18-51	"
" "	" " " #6	200' SL, 200' EL, NW NE, 8-3N-12W	951	9-11-51	"
" "	T. P. Gillespie #16	280' NL, 300' EL, SE SE, 22-3N-12W	1556	8-16-51	"
" "	G. H. Gillespie #6	290' SL, 290' EL, NE SW, 15-3N-12W	1608	9-5-51	"
" "	" " " #10	250' NL, 700' EL, SW, 15-3N-12W	1291	9-12-51	"
" "	" " " #11	660' NL, 610' EL, NE SW, 15-3N-12W	1282	9-6-51	"
" "	Geo. Gray a/c 2, #8	200' SL, 150' WL, NE, 26-3N-12W	1592	8-27-51	"
" "	" " " " #12	280' SL, 220' WL, NE, 26-3N-12W	1255	8-20-51	"

PRODUCING WELLS PLUGGED - AUGUST 16 to SEPTEMBER 25, 1951 (Continued)

Company	Farm and Well Number	Location	Total Depth in Feet	Date Plugged	Pool Name
		LAWRENCE COUNTY (Continued)			
Ohio Oil	Geo. Gray a/c 2, #18	220' SL, 660' WL, SW NE, 26-3N-12W	1750	8-14-51	Lawrence
" "	Rebecca Gould #10	1000' SL, 300' WL, SE, 23-3N-12W	1545	8-30-51	"
" "	" " #12	SW NW SE, 23-3N-12W	1547	9-7-51	"
" "	" " #17	660' SL, 660' WL, SW SE, 23-3N-12W	1840	9-14-51	"
Baldwin & Baldwin	H. K. Seed #5	845' SL, 200' EL, NW NW, 29-3N-12W	1919	8-11-51	"
Ohio Oil	Wm. Seed a/c 1, #15	380' SL, 1320' EL, NE NW, 21-3N-12W	1348	7-13-51	"
" "	Clay Seed a/c 2, #7	510' SL, 420' WL, NW SE, 15-3N-12W	1300	8-30-51	"
M. G. Curts	Chas. Kirkwood #2	NE SW, 12-3N-12W	1911	8-22-51	"
Ohio Oil	J. F. Judy #6	280' NL, 600' EL, NE, 8-3N-12W	957	8-21-51	"
" "	W. E. Robins a/c 1, #9	180' NL, 660' WL, SE, 5-3N-12W	960	8-9-51	"
" "	C. Thorn #3	200' SL, 350' EL, NE SW, 12-4N-13W	1405	8-15-51	"
" "	" " #11	690' NL, 410' WL, NW SE, 12-4N-13W	1679	9-7-51	"
" "	" " #16	330' SL, 180' WL, NW SE, 12-4N-13W	PBTD 1406	8-28-51	"
" "	Geo. W. McNeee #8	200' NL, 680' WL, SW NE, 12-4N-13W	1325	8-7-51	"
" "	" " " #9	400' SL, 330' WL, NE, 12-4N-13W	1677	8-13-51	"
		MCDONOUGH COUNTY			
Ohio Oil	Henry Stodgell #6	660' SL, 250' EL, SE SE, 19-4N-4W	486	9-11-51	Colmar-Plymough
" "	A. C. Wear #10	660' NL, 150' EL, NE SW, 10-4N-4W	507	9-6-51	" "
		MARION COUNTY			
Texas Co.	W. M. Stroup #24	330' SL, 864' EL, SE NW, 31-2N-2E	2313	9-13-51	Salem
J. W. Menhall et al	Benoist #3	30' EL, 1724' NL, NW, 8-2N-1E	2948	9-24-51	Sandoval
		RICHLAND COUNTY			
Walter Duncan	Patterson Comm. #1	SW NE SE, 13-3N-8E	2990	8-14-51	Clay City-Noble Cons.
" "	" " #2	NE NE SE, 13-3N-8E	2991	8-17-51	" "
Pure Oil	Omar Sayre "B" #1	SW SE NE, 14-4N-9E	2992	9-14-51	" "
" "	H. S. Wright #2	330' NL, 660' EL, NE NW, 29-3N-9E	3020	9-11-51	" "

PRODUCING WELLS PLUGGED - AUGUST 16 to SEPTEMBER 25, 1951 (Continued)

Company	Farm and Well Number	Location	Total Depth in Feet	Date Plugged	Pool Name
		RICHLAND COUNTY (Continued)			
Murvin & Steber	Lucas #1	NE SE SE, 24-4N-9E	2558	9-23-51	Clay City-Noble Cons.
Pure Oil	H. S. Wright #1	SW NE NW, 29-3N-9E	3018	9-7-51	" "
George & Wrather	M. Beach #1	NW SE NW, 10-2N-10E	3291	9-12-51	Calhoun Central
A.J. Slagter, Jr.	Lawrence Strieby #1	330' SL, 830' WL, Frac. SW NE, 30-5N-11E	3031	8-22-51	Stringtown
J. L. Black	Stage #1	NW SW NW, 4-2N-14W	3010	7-28-51	Parkersburg Cons.
		WABASH COUNTY			
Sam C. Yingling	Mary Carson #1	300' SL, 330' WL, SW SW, 16-1S-12W	2350	9-6-51	Mt. Carmel
Ill. Mid-Continent	Gilkison Hrs. #1	330' NL, 214' WL, NE SE, 36-1S-14W	2944	9-5-51	Bellmont
		WAYNE COUNTY			
Deep Rock Oil Corp.	Atkinson-Windland #1-A	C NE SW, 12-2S-6E	3365	8-13-51	Covington S.
Deep Rock Oil	C.K. Bothwell #1	C SE NW, 13-2S-6E	3325	8-9-51	" "
Shell Oil Co.	H. Galbraith #1	S/2 SE SW, 22-1N-6E	3191	9-18-51	Johnsonville Cons.
Davis & Johnson	G. Childress #1	SE SE SW, 9-2S-9E	3376	9-12-51	Goldengate N.
Heath & Halbert	Ellis #3	SE SE SE, 10-1S-8E	3200	8-27-51	Clay City-Noble Cons.
Miller & McFarland	Phillips #1	160' NL, 160' WL, SE SW, 4-2S-7E	3302	8-20-51	" "
A.J. Slagter, Jr.	D. Curry #1	NE NE SW, 31-1N-8E	3185	9-5-51	" "
C. A. Deetgen	Thompson #1	NE NE NE, 33-2N-7E	3122	9-1-51	" "
		WHITE COUNTY			
Joe Hobbs	T.E. Boultinghouse #1	SW NE SE, 9-4S-14W	2880	8-21-51	New Harmony Cons.
Sinclair Wyoming Oil	Frank S. Ackerman #1	SE SW SW, 13-6S-10E	3077	8-13-51	Maunie South
Nation Oil	R. Honning #1	NW SW SW, 19-5S-14W	3157	8-15-51	Maunie North
Pure Oil	Holland Consolidated #1	NE SE SE, 33-6S-9E	2762	8-30-51	Herald
" "	" #2	360' SL, 330' EL, SE, 33-6S-9E	2744	9-4-51	"
Carter Oil	Weas #1	NE SW NE, 10-7S-9E	2905	8-17-51	"
Sun Oil Co.	H. J. Garner #15	C NE NW, 1-5S-10E	3102	9-17-51	Phillipstown Cons.
Sam L. Dedman & Herndon	Isadore Dunn #1	330' NL, 380' EL, NE NW, 29-5S-8E	3296	9-22-51	Enfield
C.E. Skiles	Sarah J. Tuley #1	SW SE SW, 8-7S-10E	2259	9-7-51	Concord South

PRODUCING WELL PLUGGED BACK FOR SALT WATER DISPOSAL WELL

		CLINTON COUNTY			
C.F. Frazier (J.J. Broadus)	W.D. Geary Heirs #1	SW NE SW, 14-1N-1W	1443	7-20-51	Centralia West

DRY HOLES PLUGGED - AUGUST 16 to SEPTEMBER 25, 1951*

Company	Farm and Well Number	Location	Total Depth in Feet	Date Plugged	Wildcat or Pool Name
		BOND COUNTY			
J. L. Crawford	Ruby A. Harwood #1	NW SE SE, 6-6N-3W	2186	9-23-51	Wildcat
Hoiles Pet. Co.	Pavlige #1	NE NW NE, 4-4N-3W	1245	8-26-51	"
J. Wm. Everhart	Thomason #1	NE NE SW, 18-4N-2W	2557	9-5-51	"
Thomas S. Doran	Paul Jenne #1	360' SL, 330' EL, SW NE, 12-4N-3W	1200	9-16-51	"
James C. Nickerson	Frank Doll #1	SE SE SE, 28-4N-3W	1114	8-23-51	"
T. M. Conrey	Dagit #1	350' NL, 330' EL, SE NE, 31-4N-3W	1095	9-7-51	"
T. M. Conrey	Wegmann #1	SE NW NE, 32-4N-3W	1278	8-28-51	"
A.R. Venuto	Luradoll Henry #1	SE SW SE, 36-4N-3W	1151	7-28-51	Beaver Creek
Frank & Bassett	Billenot #1	NE NE NE, 10-6N-2W	890	8-24-51	Woburn Cons.
Dale Hopkins	Nilson #3	SE SW SW, 10-6N-2W	896	8-27-51	" "
Frank & Bassett	Grisham #1	SW NE SW, 10-6N-2W	911	8-24-51	" "
		CHAMPAIGN COUNTY			
E. A. Hays	Richmond #1	NW SE NW, 23-21N-7E	1180	8-3-51	Wildcat
		CHRISTIAN COUNTY			
Gulf Refining Co.	R.B. Seigert #1	SE SE SW, 26-11N-1W	2837	8-31-51	Wildcat
J.L. Crawford	Chester S. Miller #1	SW NW SE, 13-11N-2W	2592	8-21-51	"
E.H. Kaufman	O.E. Sprinkle #1	NW NW NE, 25-12N-1E	1735	8-30-51	"
E. H. Kaufman	O.E. Sprinkle #1-A	342' NL, 344' WL, NE, 25-12N-1E	2764	9-11-51	"
Collins Bros. Oil	Geo. Fuchs #1	NW NW SE, 10-11N-1E	2889	9-17-51	"
Collins Bros. Oil	Ira Traughber #1	SE NE SE, 27-14N-1E	2413	8-23-51	"
The Texas Co.	J. J. Blakley #1	NE NE NW, 31-11N-1E	2843	9-20-51	"
		CLARK COUNTY			
A. M. Myers	Johnson #1	NW NE NW, 27-11N-14W	525	8-11-51	Wildcat
T.R. Stocker	L. Knierin Comm. #1	SW SE NE, 20-10N-14W	743	8-13-51	"
E. Constantin Jr.	Houghton #1	SW NW SE, 4-11N-14W	327	9-7-51	Westfield
Frank A. Bridge	G.R. Gallatin #1	NW SW SE, 13-10N-14W	1627	9-18-51	Casey
Kenneth N. Chalfant	J.Y. Smith #1	528' SL, 330' WL, NW NE, 22-10N-14W	690	7-26-51	Casey
Frank A. Bridge	Poffinbarger #3	1200' NL, 680' WL, NW, 25-10N-14W	1660	6-15-51	Johnson N.
		CLAY COUNTY			
George & Wrather	Clara West et al #1	NE NE SE, 22-4N-8W	3130	7-12-51	Wildcat
Aurora Gasoline Co.	C.D. Melvin #1	NE NW NW, 4-2N-6E	3037	8-16-51	"
Superior Oil	Edward H. Habbe et al #1	SW NE NE, 12-5N-6E	2891	9-22-51	"
D. H. Bolin	Bogan #1	SE SE SW, 21-3N-6E	3094	8-27-51	"
Nat'l. Assoc. Pet.	Spiker-Sefton A #3	1040' SL, 330' WL, SW SW, 7-3N-6E	2967	8-20-51	Oskaloosa E.
		CLINTON COUNTY			
H.H. Derington	McQuade Comm. #1	SE SE SE, 10-3N-3W	1107	9-8-51	Wildcat

* Includes some wells plugged earlier but not previously reported.

DRY HOLES PLUGGED - AUGUST 16 to SEPTEMBER 25, 1951 (Continued)

Company	Farm and Well Number	Location	Total Depth in Feet	Date Plugged	Wildcat or Pool Name
		CLINTON COUNTY (Continued)			
Mark Twain Oil Prod.	DuComb #1	SW SW NW, 6-1N-2W	2610	8-2-51	Wildcat
" " "	" #2	330' SL, 660' WL, Frac. NW, 6-1N-2W	1645	8-10-51	"
E. E. Goad	Prather #1	SW SW SE, 34-2N-2W	1444	8-26-51	"
Carlyle Drlg. Co.	Kannall #1	SE SE NE, 10-1N-3W	1194	9-13-51	"
Mark Twain Oil Prod.	Voss #1	NW NW NE, 14-2N-4W	2382	9-2-51	"
Frank E. Anderson & Son	Bernard Schroer-Buehne Comm. #1	SE NE NW, 36-3N-4W	2303	9-15-51	"
Devoco Oil Co.	Daisy Jannett #1	NE NW NE, 1-1N-3W	2620	9-23-51	"
T. M. Conrey	Mamie C. Ragland #2	NE NW NW, 13-3N-3W	1132	8-23-51	Beaver Creek South
T. M. Conrey	Vieregge #1	SE SE SW, 12-3N-3W	1139	8-21-51	" "
Devoco Oil Co.	Paul Kesterson et al #1	380' SL, 330' EL, NW SW, 5-3N-2W	1143	9-21-51	" "
Dunbar Drlg. Co.	Voland #1	160' NL, 650' EL, NE SE, 1-2N-4W	2331	7-25-51	Frogtown N.
H. L. Browning	P.P. Hughes "D" #1	SW NE SE, 23-3N-3W	2558	9-13-51	Carlyle N.
G. Cullum & D.P. Lawhead	Pearl Kreitler #1	SW NE SE, 13-3N-1W	1476	8-16-51	Fairman
		CRAWFORD COUNTY			
Dome & Minnick	Wilbur Reynolds #1	SW SW NE, 4-8N-12W	2868	9-3-51	Wildcat
Ryan Oil Co.	Minnie Martin #1	SW SW NE, 23-6N-13W	1005	7-27-51	Main
		EDGAR COUNTY			
J. Wm. Everhart & Ashland	Dennis #1	NE NW NW, 3-13N-11W	2125	9-5-51	Wildcat
Frank Henigman	Otto Davis #2	NW SE NW, 33-14N-13W	495	8-2-51	"
M. Luther Livengood	Clayton A. Perisho #1	SW SW SE, 35-14N-13W	1378	7-3-51	"
Howard Rayburn	Lang #3	NE SW NE, 21-15N-13W	297	8-14-51	"
Daex Oil Co.	Stephen Littler #1	NE NE NW, 14-15N-13W	395	8-8-51	"
E. Paul Spicer	Lang #1	SE NE NW, 22-15N-13W	300	8-9-51	"
J. M. Hall	William Waller #1	330' SL, 660' EL, SW NW, 3-13N-13W	450	8-21-51	Dudley
Mid-Globe Oil	G. F. Barkley #2	NE NW NE, 11-12N-11W	950	6-5-51	Elbridge
		EDWARDS COUNTY			
R. E. Fortner	School Trustees #1	330' NL, 168' EL, SW SE, 30-1N-11E	2434	9-13-51	Wildcat
Nat'l. Assoc. Pet.	Hugh Q. Allison	SE SW NW, 8-3S-14W	3194	9-17-51	"
Calvert Drlg. Co.	Ernest Rice #1	SW SE NW, 16-1S-14W	3148	9-11-51	"
Skiles Oil Corp.	Walker Heirs #1	SE SE NE, 5-2S-14W	3112	8-27-51	"
Calvert Drlg. Co.	Green Heirs #3	SE SE SW, 36-2S-10E	2136	9-19-51	Albion Cons.
Ill. Mid-Continent Co. - W. Duncan	Baker "B" #3	NE SE SW, 2-3S-10E	2037	8-14-51	Albion Cons.
Bell Bros. (Ashland)	Frank C. Jacobs #1	SW NW NE, 31-2S-14W	3254	8-18-51	Albion East
Paco Pet. Co.	Delbert Snowdall #1	SW SE SW, 30-2S-10E	3345	8-19-51	Mitchell

DRY HOLES PLUGGED - AUGUST 16 to SEPTEMBER 25, 1951 (Continued)

Company	Farm and Well Number	Location	Total Depth in Feet	Date Plugged	Wildcat or Pool Name
		EDWARDS COUNTY (Continued)			
Burr Lambert (Continental)	Lester Biehl #1	NW NE SW, 12-1N-10E	3203	9-19-51	Maple Grove E.
Barron Kidd	Russell A. Koertge #1	SE NE SE, 4-1S-14W	3060	9-12-51	Bone Gap E.
		EFFINGHAM COUNTY			
Columbus Exploration Co.	Schmoe #1	370' SL, 330' WL, NE SE, 4-7N-5E	2381	9-21-51	Wildcat
M. Smith	Dammerman #1	NW NW SE, 14-8N-4E	2158	7-25-51	"
Homer Luttrell, Trustee	Etchason #1	NE SE SW, 35-6N-5E	2504	8-22-51	Iola Cons.
		FAYETTE COUNTY			
J. L. Crawford	Thacker #1	SW NE SE, 31-5N-1W	2812	9-12-51	Wildcat
D. H. Bolin	Reed #1	NW SW NW, 10-5N-3E	2242	9-14-51	"
D. H. Bolin	Winter #1	NE SE SE, 13-7N-3E	2142	9-5-51	"
Budd Mansfield	Jane Larson #1	SW SE SW, 24-9N-3E	1601	8-31-51	"
Texas	W. T. Willett #1	SW SW SW, 27-5N-1E	1910	8-29-51	"
Ralph M. Carter	Manley #1	NE SW SW, 9-4N-1W	1429	8-25-51	"
C.J. Simpson & Pure	Clyde Wade #1	430' NL, 330' EL, NW NE, 4-4N-1W	2956	8-24-51	"
Texas Co.	P. H. Schwarm #1	NW SW SW, 29-6N-3E	2022	9-2-51	St. James
		FRANKLIN COUNTY			
Columbus Explor. Co.	Pearce #1	SW SW SE, 7-5S-4E	3181	9-13-51	Wildcat
Arnold Valter	Franklin County Coal Corp.	SE SW NW, 7-5S-3E	3008	9-12-51	"
Bump Oil Co. & C. E. Brehm et al	Valier Coal Co. #1	230' SL, 330' EL, NE NE, 11-6S-1E	4600	8-18-51	"
George & Wrather	Marshall - Clark Comm. #1	SW SE SW, 2-5S-3E	3142	8-23-51	"
Nat'l. Assoc. Pet.	Marshall Lipe #1	SW NW NW, 29-6S-1E	2925	9-18-51	"
Carter Oil Co.	Trustee Tract "11" #1	SW SW SE, 1-7S-4E	3420	9-2-51	Thompsonville East
G.W. Fortner	Sweet-Walker #1	NW NE SW, 9-7S-4E	3063	9-13-51	Thompsonville North
		GALLATIN COUNTY			
J. Wm. Everhart	Bruce #2	NW NW NW, 6-8S-8E	2979	8-20-51	Omaha West
Carter Oil Co.	H. C. Ford #1	NW SE NE, 28-7S-10E	2560	8-20-51	Inman E. Con.
J. L. Crawford	Patterson #2	1450' NL, 330' EL, NW, 4-8S-10E	2832	9-18-51	" " "
Carter Oil Co.	J.C. Lightner #1	NE SW SW, 4-8S-10E	2550	8-24-51	" " "
National Drlg. Co.	M.W. Sarlls #1	NW SW NW, 12-8S-10E	2065	8-21-51	" " "
		HAMILTON COUNTY			
A. Sturm & Sons	Harry Redfern #1	NE NE NW, 21-5S-6E	3400	8-23-51	Wildcat
Vandenbark Bros.	C.R. Butler #1	1650' NL, 990' WL, NW, 15-7S-7E	3187	8-18-51	"
E.H. Kaufman	Arthur G. Johnson #1	SW NW NE, 20-6S-6E	3320	8-18-51	"

DRY HOLES PLUGGED - AUGUST 16 to SEPTEMBER 25, 1951 (Continued)

Company	Farm and Well Number	Location	Total Depth in Feet	Date Plugged	Wildcat or Pool Name
		HAMILTON COUNTY (Continued)			
Shulman Bros.	C.N. Harrelson #1	SW SE NE, 16-6S-5E.	3363	9-21-51	Wildcat
Shulman Bros.	W.P. Ritchason #1	NE SE SE, 16-6S-5E	3420	8-21-51	"
Noah Pet. Co.	John Stelle #1	SW NE SW, 32-5S-6E	3400	8-29-51	"
Johnston Drlg. Co.	Dorsie McMurtry et al Comm. #1	NE NW SW, 11-7S-7E	3226	9-5-51	"
J.V. Howell	W.B. Johnson #1	SW NW NE, 15-7S-6E	3323	9-10-51	"
C. E. Brehm	Arthur N. Allen #1	SE SE NE, 24-4S-6E	3575	9-19-51	"
C. E. Brehm	Tolly #1	NW NW NE, 6-4S-7E	3460	9-9-51	"
Will I. Lewis	George S. Ward #1	NE SE SW, 31-6S-5E	3392	9-19-51	"
Milton A. Lobree	(Engle-Jobe-Logan) Ferris Hrs., Jackson Comm. #1	SW SE SE, 36-4S-6E	3620	9-16-51	"
Carter Oil Co.	James H. Vanwinkle #2	NE NW SE, 27-6S-7E	3345	9-22-51	Broughton
Q. B. Mitchell	Mary Rose #1	SW SE NE, 15-4S-7E	3465	8-22-51	Bungay Cons.
Phillips Pet. Co.	Barker #1	SE SE NE, 26-6S-5E	3340	8-17-51	Dale Cons.
Carter Oil Co.	Irvon Hale #22	SW NE SE, 2-6S-6E	3107	8-17-51	" "
Dee Miller Drlg.	C. A. Smith #2	NW NW SW, 18-6S-6E	3369	9-7-51	" "
Northern Ill. Coal Co.	Knight #1	NW NE NE, 6-7S-5E	3486	9-21-51	Cantrell
Q.B. Mitchell	Lillian Bundy #1	SE SE NE, 31-6S-5E	3445	9-5-51	Cantrell N.
W.J. McGlasson	Alice Laswell #1	NW NW SE, 18-7S-5E	3315	8-30-51	Cantrell S.
		JASPER COUNTY			
Don Baines	M. Lux #1	NE NE NW, 28-8N-8E	2880	8-11-51	Wildcat
C.B. Mansfield	Merryman Comm. #1	330' NL, 330' EL, SE NW, 6-5N-9E	3161	8-29-51	"
		JEFFERSON COUNTY			
Bell Bros.	Fred N. Maxey #1	NW NW NW, 13-2S-4E	3134	8-21-51	Wildcat
Dale Hopkins	Emmett Longave #1	SW SW SW, 34-1S-2E	2242	8-22-51	"
Tex Harvey Oil Co.	Dewitt Hrs. #1	NW SE SE, 19-1S-3E	2605	9-18-51	"
Winmar Oil Co.	Claude L. Tinsley #1	SE SE SE, 30-1S-2E	2320	8-23-51	Boyd
H.J. Schlafley	Morris & Broeg Comm. #1	SW SW NW, 21-3S-3E	2851	8-24-51	King
		LAWRENCE COUNTY			
Olds Oil Co.	W.I. Green #1	NW NW NW, 16-2N-13W	2558	8-29-51	Wildcat
Cline & Lambert Drlg.	H. W. Mahronholz #1	NE NE NE, 26-3N-11W	1900	8-25-51	"
Aurora Gasoline	Highsmith Heirs #1	NW NW SW, 3-2N-11W	1950	9-7-51	"
H.C. Sanders	O. B. Carrithers #1	138' NL, 1178' WL, NW NE, 13-3N-12W	16 05	9-13-51	Lawrence
Hughes-Murphy Drlg.	Wm. Heath #1	SW SW NW, 36-4N-13W	2132	9-5-51	"
C.R. Stevens	H.E. Griggs #1	1200' SL, 1226' WL, NW NE, 18-3N-12W	1839	8-28-51	"
Hughes-Murphy Drlg.	Culter-Mills Comm. #1	330' SL, 462' WL, SW SE, 34-4N-12W	1933	8-14-51	"
Coy Oil	William M. Wright #1	NE NE SW, 28-2N-13W	2899	8-21-51	Lancaster
Cities Service Oil	J. L. Schrader #5	330' NL, 890' EL, Sec. 18-2N-12W	1690	8-22-51	Ruark
J.S. Young, Jr.	David Bass #1	SE NW NW, 7-2N-12W	1794	8-23-51	"

DRY HOLES PLUGGED - AUGUST 16 to SEPTEMBER 25, 1951 (Continued)

Company	Farm and Well Number	Location	Total Depth in Feet	Date Plugged	Wildcat or Pool Name
		LAWRENCE COUNTY (Continued)			
The West Drlg. Co.	Leonard H. Ford et al #2	SE NW SE, 29-5N-11W	1664	7-23-51	Birds
		MACON COUNTY			
H.F. Robinson & E.E. Goad	Heckel #1	NE SW SE, 29-16N-3E	2423	8-18-51	Wildcat
Pure Oil	M. K. DeVore #1	NE NE NW, 20-15N-2E	2452	9-2-51	"
		MADISON COUNTY			
H.E. Livermore	L.J. Fisher #1	2568' SL, 1650' EL, SE, 4-5N-6W	572	8-24-51	Wildcat
Joseph Kesl, Jr.	Otto Anschutz #1	990' SL, 450' WL, SW NW, 32-6N-6W	750	9-15-51	"
Walter Grossman	Gross #1	200' NL, 350' WL, NW NW, 2-5N-6W	620	9-22-51	"
Rex Klump	Kienle #1	142' SL, 586' WL, SE SW, 15-6N-7W	1600	7-26-51	"
M. Mazzarino	Brase #5	655' NL, 105' WL, NW SE, 19-6N-6W	560	8-21-51	"
Joseph Kesl, Jr.	Fred R. Engelke #4	350' SL, 350' EL, SE SE, 19-6N-6W	658	9-23-51	Livingston
Joseph Kesl, Jr.	Engelke #6	330' NL, 530' WL, SW NW, 29-6N-6W	570	9-2-51	"
M. Mazzarino	Fred Henke #2	976' SL, 888' EL, SE, 18-6N-6W	585	8-27-51	"
Joe Kesl, Jr.	Wm. Albrecht #4	220' SL, 650' EL, NE NE, 30-6N-6W	570	8-18-51	"
		MARION COUNTY			
Nat'l. Assoc. Pet.	Chas. H. Smith "A" #1	SW SE SW, 36-1N-4E	2958	9-4-51	Wildcat
L.B. Manley & J.M. Roberts	Calhoon-Meyer Comm. #1	SW SE SW, 16-1N-2E	1935	9-3-51	Salem
		MONTGOMERY COUNTY			
J. H. Jahn	De Vries #1	SW SE SW, 30-7N-5W	795	9-3-51	Wildcat
M. Mazzarino	W. C. Rebhan #1	SW SW NE, 14-10N-4W	900	9-21-51	"
J.M. Hall & Nickels	Hitchins #2	45' S of cen., NW SW SW, 16-10N-4W	2004	8-23-51	"
		PERRY COUNTY			
W.L. McNeill	M.A. Rusiewski #2	NW SE SE, 16-4S-1W	1224	8-20-51	"
		PIATT COUNTY			
Russell McDowell	Gantz #1	NW NW SW, 17-19N-5E	1350	8-15-51	Wildcat
		RICHLAND COUNTY			
George & Wrather	Samuel A. Berry #1	SE SW SE, 14-2N-14W	3125	9-3-51	Wildcat

DRY HOLES PLUGGED - AUGUST 16 to SEPTEMBER 25, 1951 (Continued)

Company	Farm and Well Number	Location	Total Depth in Feet	Date Plugged	Wildcat or Pool Name
		RICHLAND COUNTY (Continued)			
W.H. Bears	Herman Hrs. #1	SE NE SW, 4-3N-10E	3153	9-19-51	Wildcat
J.L. Black Oil Prod. Co.	Virgle Royce Comm. #1	NE NW SE, 31-4N-10E	3041	9-12-51	"
Calvert Drlg. Co.	W.T. Wells #1	SW NW SW, 11-2N-9E	3205	8-20-51	"
W.E. Witt	Emma Harlan et al #1	NW SW SW, 35-3N-9E	3245	9-4-51	"
Calvert Drlg. Co.	F. Hood #1	NW SE NE, 18-2N-9E	2812	6-20-51	"
Calvert Drlg. Co.	F. Hood #1-A	990' SL, 1040' EL, NE, 18-2N-9E	3093	7-3-51	"
Milton Smith	Ellis Earnst #1	NE SE NE, 23-4N-14W	3008	8-24-51	"
Calvert Drlg.	Frank Wade #1	NW NW NW, 11-2N-9E	3257	8-18-51	"
Don Slape & R. Hal Compton	I. Cunningham #1	NW NE SW, 15-2N-14W	3092	8-18-51	"
Frank J. Ellison	Williams #1	SE SW SE, 1-2N-14W	3091	8-14-51	"
Nathan C. Davies	Emma Seiler #1	SW SE SW, 32-5N-14W	3029	8-15-51	"
Calvert Drlg.	Lee Bunn Unit #1	SW SW NW, 33-3N-14W	3125	7-10-51	"
Calvert Drlg.	Harry Cooper #1	NE SW SE, 7-4N-9E	3071	9-19-51	"
Don Baines et al	V. Yonaka #1	SE NE SW, 21-2N-14W	3134	8-21-51	Parkersburg Cons.
A. J. Slagter, Jr.	Henry Fisher #1	NE SE SW, 33-3N-14W	3027	9-3-51	" "
Don Slape	J. Bryan #1	NE NE NE, 16-2N-14W	3100	9-9-51	" "
Perry Fulk	E. Boley #2	W/2 NW NW, 4-2N-14W	3120	8-15-51	" "
Calvert Drlg.	A.C. McVaigh #2	W/2 NW NW, 22-2N-14W	3100	8-23-51	" "
Paco Pet.	C. Winters et al #1	330' SL, 330' WL, Frac. NW, 30, 3N-11E	3247	8-15-51	Ritter
Thos. E. Ray	Watkins-Bennett Comm. #1	SE NE SE, 4-4N-10E	3053	8-17-51	Dundas East
Calvert Drlg.	W.R. McCauley #1	NE NE SE, 12-2N-8E	3056	9-10-51	Schnell
		SALINE COUNTY			
W.O. Morgan	Benson "A" #2	SW NW NW, 21-7S-6E	2820	9-8-51	Long Branch
		SANGAMON COUNTY			
Henry H. Ringger	Fred Jacobs #1	NW NE SE, 23-17N-4W	1600	8-31-51	Wildcat
		SHELBY COUNTY			
Frank & Bassett	E. F. Clay #1	SE SW NW, 2-11N-4E	1838	9-9-51	Wildcat
Alford M. Branyan	Branyan #1	SE NW SE, 17-13N-2E	2521	9-5-51	"
		WABASH COUNTY			
Lohmann-Johnson Drlg. Co.	F. E. Riley #1	SE NE NE, 27-2S-13W	2085	9-13-51	Wildcat
Ryan & Sharp	Bernard Peters #1	NE NW SE, 1-2S-13W	1951	8-20-51	"
Winmar Oil Co.	Raymond Seibert #1	SW SW NE, 16-1N-13W	2853	9-3-51	"
Inland Producers	Lavellette #1	SE SE NE, 10-2S-13W	2798	9-6-51	Keensburg East
Bump Oil Co.	Maude D. Johnson et al #1	NE SE SE, 24-2S-14W	2900	9-10-51	New Harmony Cons.
Sun Drlg. Co.	H. E. Earnest #2	N/2 N/2 NW, 34-2N-12W	2077	7-18-51	Allendale

DRY HOLES PLUGGED - AUGUST 16 to SEPTEMBER 25, 1951 (Continued)

Company	Farm and Well Number	Location	Total Depth in Feet	Date Plugged	Wildcat or Pool Name
		WASHINGTON COUNTY			
Spade Drlg. Co.	John Janowski #1	SW SE NE, 17-3S-1W	1412	8-20-51	Wildcat
E. M. Self	H. G. Symons #1	SW NE NE, 34-3S-1W	1328	7-17-51	"
H.F. Robison	John F. Bender	SE NE NW, 20-3S-1W	1424	9-8-51	Dubois
		WAYNE COUNTY			
D. H. Bolin	Staton #1	NE SW SW, 16-3S-8E	3498	9-13-51	Wildcat
C.J. Simpson	B.A. Jones #1	SE SW SE, 3-2S-6E	3390	8-18-51	"
Ralph C. Halbert	Rhoda Laughlin #1	SE SE SE, 20-2N-6E	3200	8-27-51	"
Ralph C. Halbert	Harvey Henson #1	NW SE NW, 14-1N-5E	3070	8-26-51	"
Ind. Farm Bureau	C.L. Jeffrey #1	NW NW SE, 4-2S-9E	3445	8-10-51	"
Collins Bros.	Jennie Coad #1	NW NE SE, 15-3S-9E	3441	8-25-51	"
Carter Oil	Chester O. Ray #1	NE NW NE, 18-1N-7E	3316	8-3-51	Cisne North
Ben H. Nation	B.H. Smothers #1	NW NE NW, 17-3S-9E	3499	9-5-51	Goldengate Cons.
Ben H. Nation	Arch Bassett #1	SW NW SW, 34-2S-9E	3385	7-17-51	" "
John M. Zanetis	Daubs-Bend-Denny Comm. "A" #3	NW NW NW, 32-1N-9E	3320	6-12-51	Locust Grove
John M. Zanetis	Wm. F. Daubs #2	SE NE NE, 31-1N-9E	3298	5-24-51	" "
Collins Bros.	Glasscock Rutherford Hrs. #2	SE SE NE, 29-1N-5E	2997	8-8-51	Orchardville
C.E. Brehm	Orlando Simpson #1	NW NW SW, 27-2S-8E	3427	8-29-51	Barnhill
Ill. Mid-Continent	O'Daniel #2	NE SE SE, 25-2S-9E	3403	9-5-51	Mitchell
Carter Oil	R. Jones #1	SW NE SE, 23-2S-9E	3134	8-30-51	Ellery West
Skiles Oil Corp.	Ethel May Jones #1	NW NE SE, 26-2S-9E	3330	8-31-51	" "
Raymond Abner	Farris #1 "C"	534' NL, 330' WL; NW SW, 7-1S-8E	3245	8-9-51	Clay City-Noble Cons.
		WHITE COUNTY			
Magnolia Pet. Co.	Emma Stewart #1	NE SW SW, 31-3S-9E	3600	8-11-51	Wildcat
J.B. Buchman	Philip Scholk #1	NE SW NW, 16-4S-10E	3294	7-1-51	"
George & Wrather	Clarence J. Campbell #1	SW NE SE, 31-4S-10E	3271	8-11-51	"
E.F. Moran, Inc.	Roy E. Pearce #1	NE NW SE, 35-6S-10E	3032	9-21-51	"
A.J. Walker	Chas. V. Cochran & Louise Borst #1	SE NE NE, 30-5S-14W	3153	9-10-51	New Harmony South
Skiles Oil Corp.	H.R. Davenport #3	NW SE SW, 10-4S-14W	2995	7-25-51	New Harmony Cons.
Skiles Oil Corp.	Gale Dix et al #1	NE NE NE, 18-4S-14W	3160	9-5-51	" " "
Skiles Oil Corp.	First Nat'l. Bank #2 (Garrison)	SW NW SW, 8-4S-14W	3161	9-16-51	" " "
P. O. Wall	W. Curtis #2	330' SL, 430' EL, SE NW, 22-3S-10E	3210	9-16-51	Albion Cons.
Wayne Misener Drlg. Co.	Boyd #1	SW NW NE, 21-5S-9E	880	9-14-51	Trumbull
Inland Producers Inc.	B. M. Heath McPherson-Shepard #2	1605' SL, 330' WL, SW, 15-5S-14W	2346	8-7-51	Bend
V.R. Gallagher et al.	J.L. Brown #1	SW SW SE, 16-5S-14W	2321	8-22-51	"
Jack Hinkle Drlg.	Earl Ramming #8	NE SE NE, 24-5S-10E	2361	9-12-51	Maunie North
Tide Water Assoc.	Sisson-Higgins "B" #1	SE SE NE, 25-6S-10E	2316	8-23-51	Maunie South
W.O. Lucas	Peter Westergard Hrs. #2	SE SW NW, 30-6S-11E	2224	8-25-51	" "
G.C. Schoonmaker	Charles Hill #1	SE SE SE, 34-5S-10E	3178	8-27-51	Maunie West
Q.B. Mitchell	J.C., W.R. & R.J. Winters	SE SE NW, 25-4S-9E	3218	7-17-51	Sumpter

Alphabetical List of Oil and Gas Pools

October 2, 1951

Fields Discovered Before January 1, 1937

Pool: County	Twp.	Range
Allendale: Wabash, Lawrence	1-2N	11-13W
Allison-Weger: Crawford	5N	11-12W
Ava-Campbell Hill (a): Jackson	7S	4W
Ayers (a) (gas): Bond	6N	3W
Bartelso: Clinton	1-2N	3W
Bellair: Crawford, Jasper	8N	14W
Birds: Crawford, Lawrence	5N	10-11W
Brown: Marion	1N	1E
Carlinville (b): Macoupin	9N	7W
Carlyle: Clinton	2N	3W
Casey: Clark	10-11N	14W
Chapman: Crawford	5-6N	12W
Collinsville (a): Madison	3N	8W
Colmar-Plymouth: Hancock, McDonough	4N	4-5W
Dupo: St. Clair	1S-1N	10W
Flat Rock: Crawford	5-6N	11-12W
Frogtown (b): Clinton	2N	3-4W
Gillespie-Benld (a) (gas): Macoupin	8N	6W
Gillespie-Wyen: Macoupin	8N	6W
Greenville (a) (gas): Bond	5N	3W
Jacksonville (a) (gas): Morgan	15N	9W
Johnson North: Clark	9-10N	13-14W
Johnson South: Clark	9N	14W
Junction City: Marion	2N	1E
Langewisch-Kuester (a): Marion	1N	1E
Lawrence: Lawrence, Crawford	2-5N	11-13W
Litchfield (b): Montgomery	8-9N	5W
Main: Crawford	5-8N	12-14W
Martinsville: Clark	9-10N	13-14W
New Hebron: Crawford	6N	12W
Parker: Crawford	5N	12W
Pittsfield (a)(gas): Pike	5S	4-5W
St. Francisville: Lawrence	2N	11W
Sandoval: Marion	2N	1E
Siggins: Cumberland, Clark	10-11N	10,11E,14W
Spanish Needle Creek (a) (gas): Macoupin	9N	7W
Sparta (a)(gas): Randolph	4-5S	5-6W
Staunton (a)(gas): Macoupin	7N	7W
Swearingen (a) (gas): Crawford	6N	11W
Wamac: Clinton, Marion, Washington	1N	1E-1W
Warrenton-Borton: Edgar, Coles	13-14N	14W
Waterloo (a): Monroe	1-2S	10W
Westfield: Clark, Coles	11-12N	11E-14W
York (b): Cumberland	9N	10-11E

Fields Discovered Since January 1, 1937

Ab Lake: Gallatin	8S	10E
Ab Lake West: Gallatin	8S	10E
Aden Consolidated: Wayne, Hamilton	2-3S	7E
Aden North (c): Wayne	2-3S	7E
Aden South: Hamilton	3S	7E
Akin: Franklin	6S	4E
Akin West: Franklin	6S	4E
Albion Consolidated: Edwards, White	1-3S	10,11E,14W
Albion East: Edwards	2S	14W
Albion North (c): Edwards	1S	11E
Alma: Marion	4N	2E
Amity: Richland	4N	14W
Assumption: Christian	13N	1E
Assumption North: Christian	13N	1E
Barnhill: Wayne	2-3S	8E
Barnhill East (c): Wayne	2S	9E
Bartelso East: Clinton	1N	3W
Bartelso South: Clinton	1N	3W
Bartelso West: Clinton	1N	3W
Beaucoup: Washington	2S	2W
Beaver Creek: Bond, Clinton	3-4N	2-3W
Beaver Creek North: Bond	4N	3W
Beaver Creek South: Clinton	3N	2-3W
Belle Prairie: Hamilton	4S	6E
Belle Rive: Jefferson	3S	4E

Pool: County	Twp.	Range
Bellmont: Wabash	1S	13-14W
Beman: Lawrence	3N	11W
Beman East: Lawrence	3N	10W
Bend: White	5S	14W
Bennington: Edwards, Wayne	1N	9-10E
Bennington South (a): Edwards	1N	10E
Benton: Franklin	6S	2-3E
Benton North: Franklin	5-6S	2E
Berryville Consolidated: Wabash, Edwards	1-2N	14W
Bessie: Franklin	6S	3E
Bible Grove Consolidated (c): Clay, Effingham	4-6N	6-7E
Bible Grove East (c): Clay	5N	7E
Bible Grove North: Effingham	6N	7E
Bible Grove South: Clay	5N	7E
Blairsville (c): Hamilton	4S	7E
Blairsville West: Hamilton	4S	7E
Bogota: Jasper	6N	9E
Bogota North (a): Jasper	6N	9E
Bogota South: Jasper	5-6N	9E
Bone Gap: Edwards	1S	10,11E,14W
Bone Gap East: Edwards	1S	14W
Bone Gap South: Edwards	1S	14W
Bonpas (c): Richland	2-3N	14W
Bonpas West (c): Richland	2N	14W
Boos (c): Jasper	6N	10E
Boos East (c): Jasper	6N	10E
Boos North (c): Jasper	6N	10E
Boulder: Clinton	2-3N	2W
Boyd: Jefferson	1S	1-2E
Boyleston Consolidated (c): Wayne	1-2S	6-7E
Broughton: Hamilton	6S	7E
Browns: Edwards, Wabash	1-2S	14W
Browns East: Wabash	2S	14W
Browns South: Edwards	2S	14W
Brownsville (c): White	5-6S	8-9E
Bungay Consolidated: Hamilton	4S	7E
Burnt Prairie (c): White	3S	9E
Burnt Prairie South: White	4S	9E
Calhoun Central: Richland	2N	10E
Calhoun Consolidated: Richland, Wayne	2-3N	9-10E
Calhoun East: Richland	2N	10E
Calhoun North: Richland	3N	10E
Calvin (c): White	3-4S	10,11E,14W
Calvin North (c): White	3-4S	11E,14W
Cantrell: Hamilton	7S	5E
Cantrell North: Hamilton	6S	5E
Cantrell South: Hamilton	7S	5E
Carlinville North: Macoupin	10N	7W
Carlyle North: Clinton	3N	3W
Carmi (a): White	5S	9E
Carmi North: White	5S	9E
Centerville: White	4S	9E
Centerville East: White	3-4S	9-10E
Centerville North (a): White	3S	10E
Centralia: Clinton, Marion	1-2N	1E-1W
Centralia West: Clinton	1N	1W
Christopher (a): Franklin	6S	1E
Cisne (c): Wayne	1N-1S	7E
Cisne North: Wayne	1N	7E
Claremont: Richland	3N	14W
Clarksburg: Shelby	10N	4E
Clay City-Noble Consolidated: Clay, Wayne, Richland, Jasper	1-7N, 1-2S	7-10E
Clay City North: Clay	3N	8E
Clay City West: Clay	2N	7E
Coil: Wayne	1S	5E
Coil West: Jefferson	1S	4E
Concord: White	6S	10E
Concord Central: White	7S	10E
Concord East Consolidated: White	6-7S	10E
Concord North: White	6S	10E
Concord South: White	7S	10E
Cooks Mills (a): Coles	13-14N	7E
Cooks Mills North (a): Coles	14N	7E
Cordes: Washington	3S	3W
Cottonwood: Gallatin	7S	9E
Cottonwood North: Gallatin	7S	9E
Covington (c): Wayne	1S	6-7E
Covington East (c): Wayne	1S	7E
Covington South: Wayne	2S	6E
Cowling (c): Edwards, Wabash	2-3S	14W
Craig: Perry	4S	4W
Cravat: Jefferson	1S	1E
Crossville: White	4S	10E
Dahlgren: Hamilton	3S	5E
Dale Consolidated: Hamilton	5-7S	5-7E
Dead River (c): White	7S	11E
Divide: Jefferson	1S	3-4E
Divide East: Jefferson	1S	4E
Divide South: Jefferson	2S	3E
Divide West: Jefferson	1S	3E
Dix: Jefferson, Marion	1N-1S	2E
Dix South (a): Jefferson	1S	2E
Dubois: Washington	3S	1-2W

Pool: County	Twp.	Range
Dubois West: Washington	3S	2W
Dudley: Edgar	13-14N	13W
Dundas Consolidated (c): Richland, Jasper	4-6N	9-10E
Dundas East: Richland, Jasper	4-5N	10E
Eberle: Effingham	6N	6E
Edinburg (a): Christian	14N	3W
Elbridge: Edgar	12-13N	11W
Eldorado: Saline	8S	7E
Elk Prairie (a): Jefferson	4S	2E
Elkville: Jackson	7S	1W
Ellery: Edwards, Wayne	2S	9-10E
Ellery North (b): Edwards	2S	10E
Ellery South: Edwards	2-3S	10E
Ellery West: Wayne	2S	9E
Elliottstown (a): Effingham	7N	7E
Enfield (a): White	5S	8E
Enterprise (c): Wayne	1-2N	8E
Enterprise West (c): Wayne	1-2N	7E
Epworth Consol.: White	5S	10E
Epworth East (c): White	5S	10E
Evers (a): Effingham	8N	7E
Evers South (a): Effingham	7N	7E
Ewing: Franklin	5S	3E
Exchange: Marion	1N	3E
Exchange North: Marion	1N	3E
Fairfield: Wayne	2S	8E
Fairfield East: Wayne	2S	8E
Fairman: Marion, Clinton	3N	1E-1W
Fitzgerrell: Jefferson	4S	1E
Flannigan: Hamilton	6S	5E
Flora: Clay	3N	6-7E
Flora South: Clay	2N	6E
Friendsville (c): Wabash	1N	13W
Friendsville Central: Wabash	1N	13W
Friendsville North: Wabash	1N	12-13W
Friendsville South (c): Wabash	1N-1S	13W
Frogtown North: Clinton	2-3N	3-4W
Gallagher (c): Richland	2N	9E
Gards Point: Wabash	1N	14W
Gays (a): Moultrie	12N	6E
Geff (c): Wayne	1S	7-8E
Geff West (c): Wayne	1S	7E
Goldengate Consolidated: Wayne, White	2-3S	9E
Goldengate North: Wayne	2S	9E
Goldengate West: Wayne	2S	9E
Gossett (b): White	7S	8E
Grandview: Edgar	12-13N	13W
Grayville (c): Edwards, White	3S	10,11E,14W
Grayville West (c): White, Edwards	3S	10E
Griffin (c): Wabash	3S	14W
Half Moon: Wayne	1S	9E
Helena: Lawrence	2N	13W
Herald: White, Gallatin	6-7S	9E
Herald East: White, Gallatin	7S	9-10E
Herald North: White	6S	9E
Hidalgo (b): Jasper	8N	10E
Hidalgo North: Cumberland	9N	9E
Hill (a): Effingham	6N	6E
Hoffman: Clinton	1N	2W
Hoodville (c): Hamilton	5-6S	6E
Hoodville East (a): Hamilton	5S	7E
Hoosier (c): Clay	4N	7E
Hoosier North (c): Clay	5N	7E
Hord: Clay	5N	6E
Hord South: Clay	5N	6E
Huey: Clinton	2N	2W
Hunt City (a): Jasper	7N	10E
Hunt City South: Jasper	7N	11E
Ina (a): Jefferson	4S	2E
Ina North: Jefferson	4S	3E
Inclose: Edgar, Clark	12N	13-14W
Ingraham (b): Clay	4N	8E
Ingraham West (c): Clay	5N	7E
Inman (c): Gallatin	8S	9-10E
Inman Central (c): Gallatin	7-8S	9-10E
Inman East Consolidated: Gallatin	7-8S	10E
Inman North (c): Gallatin	8S	9E
Inman South (c): Gallatin	8S	9E
Inman West Consolidated: Gallatin	7-8S	9-10E
Iola Consolidated (b): Clay, Effingham	5-6N	5E
Iola South: Clay	4N	5E
Iola West (a): Clay	5N	5E
Iron: White	6S	8E
Irvington: Washington	1S	1W
Iuka: Marion	2N	5E
Johnsonville Consolidated: Wayne	1N-1S	6E
Johnsonville North: Wayne	1N	6E
Johnsonville South (b): Wayne	1S	6E
Johnsonville West (b): Wayne	1N	5-6E
Junction: Gallatin	9S	9E
Junction North: Gallatin	8-9S	9E
Keensburg Consolidated (c): Wabash	2S	13-14W

Pool: County	Twp.	Range
Koensburg East (a): Wabash	2S	13W
Koensburg South: Wabash	2-3S	13W
Koenville: Wayne	1S	5E
Koenville East: Wayne	1S	5E
Koll (a): Jefferson	1S	3E
Konner: Clay	3N	5-6E
Konner North: Clay	3N	6E
Konner South: Clay	2N	5E
Konner West: Clay	3N	5E
Keyesport: Clinton	3N	2W
King: Jefferson	3-4S	3E
Kinmundy: Marion	4N	3E
Laclede (b): Fayette	5N	4E
Lakewood: Shelby	10N	2-3E
Lancaster: Wabash, Lawrence	1-2N	13W
Lancaster Central: Wabash	1N	13W
Lancaster East: Wabash	2N	13W
Lancaster North: Lawrence	2N	13W
Lancaster South: Wabash	1N	13W
Lancaster West (c): Edwards, Wabash	1N	14W
Leech Consolidated (c): Wayne, White	3S	9E
Lexington: Wabash	1S	14W
Lexington North: Wabash	1S	14W
Lillyville: Cumberland, Effingham	8-9N	6-7E
Livingston: Madison	6N	6W
Livingston South: Madison	6N	6W
Locust Grove: Wayne	1N	9E
Long Branch: Saline, Hamilton	7S	6E
Loudon: Fayette, Effingham	6-9N	2-4E
McKinley: Washington	3S	4W
Maple Grove: Edwards	1N	10E
Maple Grove East (b): Edwards	1N	10,11E,14W
Maple Grove South (a): Edwards	1N	10E
Marcoe (a): Jefferson	3S	2E
Marine: Madison	4N	6W
Marion: Williamson	9S	3E
Markham City: Jefferson	2-3S	4E
Markham City North: Jefferson, Wayne	2S	4-5E
Markham City West: Jefferson	2-3S	4E
Mason: Effingham	6N	5E
Mason North: Effingham	6N	5E
Mason South (c): Effingham, Clay	5-6N	5E
Massilon: Wayne, Edwards	1S	9-10E
Massilon South (a): Edwards	1S	10E
Mattoon (b): Coles	11-12W	7E
Maud Central (c): Wabash	1S	13W
Maud Consolidated (c): Wabash	1N,1-2S	13W
Maud North Consolidated (c): Wabash	1-2S,1N	13-14W
Maud West (c): Wabash	1S	13W
Maunie (c): White	6S	10-11E
Maunie North: White	5S	10E
Maunie South: White	6S	10-11E
Maunie West (b): White	6S	10E
Mayberry: Wayne	2-3S	6E
Mayberry North (a): Wayne	2S	6E
Merriam: Wayne	2S	8E
Miletus: Marion	4N	4E
Mill Shoals: White, Hamilton, Wayne	2-4S	7-8E
Mills Prairie: Edwards	1N	14W
Mitchell: Edwards, Wayne	2S	10E
Mt. Auburn: Christian	15N	2W
Mt. Carmel: Wabash	1N-1S	12W
Mt. Carmel West (c): Wabash	1S	13W
Mt. Erie (c): Wayne	1S	8E
Mt. Erie North: Wayne	1N	9E
Mt. Erie South (c): Wayne	1S	8E
Mt. Olive: Montgomery	8N	5W
Mt. Vernon: Jefferson	3S	3E
Nason: Jefferson	3S	2E
New Bellair (a): Crawford	8N	13W
New Harmony Consolidated: White, Wabash, Edwards	1N,1-5S	13-14W
New Harmony South (Ill.): White	5S	14W
New Harmony South (Ind.): White	5S	14W
New Haven Consolidated: White	7S	11E
New Haven North (c): White	7S	10E
New Haven West (c): Gallatin	7S	10E
Newton (b): Jasper	6N	9E
Newton North (a): Jasper	7N	10E
Newton West (a): Jasper	6N	9E
Noble (c): Richland, Clay	2-4N	8-9E
Noble North (c): Richland	4N	9E
Noble South (c): Richland	3N	9E
Odin: Marion	2N	1-2E
Okawville: Washington	1S	4W
Olney Consolidated: Richland	4N	10E
Olney East (c): Richland	4N	10E
Olney South (b): Richland	3N	10E
Omaha: Gallatin	7-8S	8E
Omaha East: Gallatin	8S	8E

Pool: County	Twp.	Range
Omaha West: Saline	7S	7E
Omega (a): Marion	3N	4E
Orchardville: Wayne	1N	5E
Oskaloosa: Clay	3-4N	5E
Oskaloosa East: Clay	3N	5-6E
Pana: Christian	11N	1E
Panama: Bond, Montgomery	7N	3-4W
Parkersburg Consolidated: Richland, Edwards	1-3N	14W
Parkersburg North (c): Richland	3N	14W
Parkersburg South: Edwards	1N	14W
Parkersburg West: Richland, Edwards	2N	10E
Passport: Clay	4N	8E
Passport South: Richland	4N	9E
Patoka: Marion	4N	1E
Patoka East: Marion	4N	1E
Patoka West: Fayette	4N	1W
Patton (c): Wabash	1N	12W
Patton West (c): Wabash	1N	12W
Phillipstown Consolidated: White, Edwards	3-5S	10,11E,14W
Pinkstaff (a): Lawrence	4N	11W
Plainview: Macoupin	9N	8W
Posey: Clinton	1N	2W
Raccoon Lake: Marion	1N	1E
Raymond: Montgomery	10N	4-5W
Reservoir: Jefferson	1S	3E
Richview: Washington	2S	1W
Ridgway (a): Gallatin	8S	8E
Riffle: Clay	4N	6E
Rinard (a): Wayne	2N	7E
Ritter: Richland	3N	10-11E
Roaches: Jefferson	2S	1E
Roaches North: Jefferson	2S	1E
Roby (a): Sangamon	15N	3W
Rochester: Wabash	2S	13W
Roland: White, Gallatin	6-7S	8E
Roland West: Saline	7S	7E
Roundprairie (c): Wayne	1S	6E
Ruark: Lawrence	2N	12W
Rural Hill (c): Hamilton	6-7S	5-6E
Rural Hill North (a): Hamilton	5S	5E
Rural Hill West: Hamilton	6S	5E
Russellville (gas): Lawrence	4-5N	10-11W
St. Francisville East: Lawrence	2N	11W
St. Jacob: Madison	3N	6W
St. James: Fayette	5-6N	2-3E
St. Paul: Fayette	5N	3E
Ste. Marie: Jasper	5N	14W
Ste. Marie East (a): Jasper	6N	14W
Ste. Marie West: Jasper	6N	10E
Sailor Springs Consolidated: Clay, Effingham	3-6N	6-7E
Sailor Springs Central: Clay	4N	8E
Sailor Springs East: Clay	4N	8E
Sailor Springs North (a): Clay	4N	8E
Sailor Springs South (c): Clay	3N	7E
Sailor Springs West (c): Clay	4N	7E
Salem: Marion	1-2N	1-2E
Samsville (a): Edwards	1N	11E
Samsville North: Edwards	1N	14W
Sandoval West: Clinton	2N	1W
Santa Fe (a): Clinton	1N	3W
Schnell: Richland	2N	9E
Schnell South: Clay	2N	8E
Seminary: Richland	2N	10E
Sesser: Franklin	5S	1-2E
Shattuc: Clinton	2N	1W
Shawnootown (a): Gallatin	9S	9E
Shawnootown North: Gallatin	9S	10E
Shelbyville (b): Shelby	11N	4E
Sims (c): Wayne	1S	6E
Sims North (c): Wayne	1S	6E
Soronto (b): Bond	6N	4 W
Sparta South (a): Randolph	5S	5W
Springerton (c): Hamilton	4S	7E
Stanford: Clay	3N	7-8E
Stanford South: Clay	2N	7E
Stanford West: Clay	3N	7E
Stewardson: Shelby	10N	5E
Stokes-Brownsville: White	5-6S	8-9E
Storms: White	6S	9-10E
Stringtown: Richland	4-5N	11E-14W
Stringtown East (a): Richland	4N	14W
Sumner: Lawrence	4N	13W
Sumpter: White	4S	9E
Sumpter South: White	5S	9E
Tamaroa: Perry	4S	1W
Taylor Hill: Franklin	5S	4E
Thackeray: Hamilton	5S	7E
Thompsonville (a): Franklin	7S	4E
Thompsonville East: Franklin	7S	4E
Thompsonville North: Franklin	7S	4E
Tolivor (a): Clay	5N	6E

Pool: County	Twp.	Range
Toliver East: Clay	5N	6-7E
Tonti: Marion	2-3N	2E
Trumbull: White	5S	9E
Valier: Franklin	6S	2E
Waggoner (a): Montgomery	11N	5W
Wakefield (a): Jasper	5N	9E
Walpole: Hamilton	6-7S	6E
Walpole South: Hamilton	7S	6E
Waltonville: Jefferson	3S	2E
Waverly (gas): Morgan	13N	8W
Weaver: Clark	11N	10W
West End: Hamilton, Saline	7S	5E
West Frankfort: Franklin	7S	2-3E
West Frankfort South (c): Franklin	7S	2-3E
West Liberty (c): Jasper	5N	10E
Westfield East: Clark	11-12N	14W
Westfield North: Coles	12N	14W
Whittington: Franklin	5S	3E
Whittington South: Franklin	6S	3E
Whittington West: Franklin	5S	2E
Williams: Jefferson	3S	2E
Willow Hill Consolidated (c): Jasper	6-7N	10E
Willow Hill East: Jasper	6-7N	10-11E
Willow Hill North (c): Jasper	7N	10E
Woburn Consolidated: Bond	6N	2W
Woburn South (c): Bond	6N	2W
Woodlawn: Jefferson	2-3S	1-2E
Xenia: Clay	2N	5E
Xenia East: Clay	2N	5E
Zenith: Wayne	2N	5E
Zenith South: Wayne	1N	5E
Broughton South: Saline	7S	7E

(a) Abandoned.
(b) Abandoned, revived.
(c) Consolidated with other pools.

Date of issue: October 8, 1951.

ABBREVIATIONS USED IN THIS REPORT

Abd.—Abandoned
BO—Barrels of oil
BOF—Barrels of oil flowing
BOP—Barrels on pump
BW—Barrels of water
C—Center
CDU—Completion data unreported; to be given when available
CO—Cleaning out
COAS—Cleaning out after shot
Comp.—Completed
Crg.—Coring
Csg.—Casing
D & A—Dry and abandoned
Drlg.—Drilling
DST—Drill stem test
E—East ½
Est.—Estimated
Fm.—Formation
Fsg.—Fishing
IP—Initial production
L—Line
Loc.—Location
Ls.—Limestone
MIM—Moving in material
MIRT—Moving in rotary tools
MIST—Moving in standard tools
N—North ½
NE—Northeast ¼
NR—No report
NW—Northwest ¼
PB—Plugged back
POP—Putting on pump
RU—Rigging up
RURT—Rigging up rotary tools
RUST—Rigging up standard tools
S—South ½
SD—Shut down
SDO—Shut down orders
SDR—Shut down for repairs
SE—Southeast ¼
SG—Show of gas
SH—Shale
SIGW—Shut in gas well
SITR—Shut in tank room
SO—Show of oil
SSO—Slight show of oil
Spd.—Spudded or spudding
Ss.—Sandstone
SW—Southwest ¼
Swb.—Swabbing
SWD—Salt water disposal well
Temp. abd.—Temporarily abandoned
Twp.—Township
TD—Total depth
Tstg.—Testing
UR—Underreaming
W—West ½
WF—Wildcat far (more than 2 miles from production)
WN—Wildcat near (½ to 2 miles from production)
WOC—Waiting for cement to set
WOST—Waiting on standard tools

330′ S—330 feet from the south line

(67006—13M—4-50) 2

553.2805
ILL
Cop.1

State of Illinois
Adlai E. Stevenson, Governor
Department of Registration and Education
C. Hobart Engle, Director

Division of the
STATE GEOLOGICAL SURVEY
M. M. Leighton, Chief
Urbana, Illinois

No. 180 OIL AND GAS DRILLING REPORT For October 1951

Monthly Report
OIL AND GAS DRILLING IN ILLINOIS

THE LIBRARY OF THE
NOV 26 1951
UNIVERSITY OF ILLINOIS

By

Virginia Kline and W. W. Hallstein

Summary by Counties

	Completed Wells	Producing Wells	Drilling Wells	Locations	Permits to Drill°	
					Total	Wildcat
Alexander	0	0	2	0	0	0
Bond	2	0	0	1	2	1
Christian	1	1	5	1	4	1
Clark	5	2	4	1	26	2
Clay	13	7	14	7	23	6
Clinton	7	4	11	1	21	5
Coles	3	0	0	0	13	2
Crawford	8	3	7	0	33	0
Cumberland	5	2	1	0	13	0
Douglas	1	0	2	0	2	2
Edgar	2	0	2	2	2	1
Edwards	6	4	7	5	11	3
Effingham	9	6	8	2	9	2
Fayette	4	3*	1	1	6	0
Franklin	3	0	2	1	4	2
Gallatin	10	5	7	2	10	3
Greene	1	0	0	0	0	0
Hamilton	22	9	19	7	18	3
Jackson	0	0	1	0	0	0
Jasper	4	1	3	0	3	1
Jefferson	5	3	2	1	6	4
Kankakee	0	0	0	0	6	0
Lawrence	8	3	9	2	10	1

(Concluded on page 3)

Summary by Counties (Concluded)

	Completed Wells	Producing Wells	Drilling Wells	Locations	Permits to Drill° Total	Permits to Drill° Wildcat
Macoupin	2	0	0	1	1	1
Madison	7	1	4	2	6	4
Marion	3	1	5	3	7	5
Monroe	0	0	1	0	1	0
Montgomery	3	0	3	0	3	2
Morgan	1	0	0	0	0	0
Moultrie	2	0	0	1	1	1
Perry	4	0	1	1	2	2
Pope	1	0	0	0	0	0
Randolph	0	0	3	1	0	0
Richland	10	2	9	1	11	6
St. Clair	1	0	0	0	1	1
Saline	1	0	0	1	1	0
Sangamon	1	0	0	0	0	0
Shelby	2	0	1	3	1	1
Tazewell	0	0	1	0	0	0
Vermilion	0	0	0	0	1	1
Wabash	11	0	13	2	10	0
Washington	6	2	4	3	7	2
Wayne	26	18	21	6	31	10
White	29	21**	26	14	39	4
Whiteside	0	0	1	0	0	0
Will	0	0	0	1	1	1
Williamson	0	0	0	0	1	1
Winnebago	0	0	1	0	0	0
	229	98	201	74	347	81

o Issued by Department of Mines and Minerals, Springfield, Illinois, October 1 through October 27, 1951.
* Includes 2 gas wells.
** Includes 1 gas well.

Average Initial Production of Oil Wells
By Years, 1937 - 1949
and by Months, January 1950 - October 1951

	Oil Wells	Total IP	Ave. IP/Well
1937	284	78,499	276
1938	1,984	543,958	274
1939	2,946	1,117,750	379
1940	3,064	1,753,171	572
1941	2,912	807,784	278
1942	1,167	211,639	181
1943	1,064	130,712	123
1944	1,296	143,717	119
1945	1,178	161,452	137
1946	1,419	173,336	122
1947	1,152	108,807	94
1948	1,363	149,595	110
1949	1,486	136,132	92
1950			
Jan.	103(9)*	7,257	70
Feb.	67(4)	5,415	81
Mar.	56(1)	3,630	65
Apr.	80(1)	5,272	66
May	119(3)	8,366	70
June	138(8)	10,000	72

1950	Oil Wells	Total IP	Ave. IP/Well
July	152(5)	11,316	74
Aug.	139(6)	13,404	96
Sept.	152(2)	12,714	84
Oct.	121(2)	9,212	76
Nov.	94(4)	8,158	87
Dec.	114(4)	10,336	91
	1,335	105,080	79
1951			
Jan.	87(2)	8,409	97
Feb.	76(3)	5,238	69
Mar.	35(2)	2,698	77
Apr.	61(3)	6,097	100
May	75(1)	7,897	105
June	81(8)	5,875	73
July	102(5)	6,792	67
Aug.	102(2)	6,143	60
Sept.	95(6)	7,953	84
Oct.	97(2)	7,647	79

* Figures in parentheses indicate number of old wells reworked included in totals.

New Pools in October:

Noble West, Clay County (J. H. Gilliam #1 C. Jones, 3-3N-8E); Omaha South, Gallatin County (Inland Producers #1 Allen, 8-8S-8E); Lynchburg, Jefferson County (Peak Drilling Co. #1 Brown, 8-3S-4E); Irvington East, Jefferson County (Ervin & Bassett #2 Hartley, 19-1S-1E); Beaucoup South, Washington County (D. Hopkins #1 Kruski, 33-2S-2W); Phillipstown South, White County (Aubrey-Tennant Oil #1 J. L. Brown, 11-5S-10E).

Extensions to Pools in October:

Iola Consol., Effingham County (D. H. Bolin #1 Hetzel, 33-6N-5E); Hord South, Clay County (H. Graham #1 W. McGee, 27-5N-6E).

New Producing Strata in Pools:

Pool	County	Producing Horizon	Approximate Depth to top, feet
Louden	Fayette	Tar Springs sandstone	1105
Raccoon Lake	Marion	Devonian limestone	3225
Herald	White	Pennsylvanian sandstone	700

Pool Revival in October: Samsville

Pool Abandonment in October: Taylor Hill

Well Completions in Illinois
Summary by Years, 1936-1949
and by Months, January 1950 - October 1951

	Pool Wells			Wildcat Wells				
	Oil	Gas	Dry	New Pools	Exten-sions	Dry Near(a)	Dry Far(b)	Total
1936	48	3	9	1	1	31(c)		93
1937	262	1	58	10	14	104		449
1938	1,957	26	176	17	10	350		2,536
1939	2,916	24	199	28	2	448		3,617
1940	3,015	15	220	31	18	475		3,755
1941	2,827	13	375	46	40	507		3,807
1942	1,078	13	376	43	48	158	303	2,017
1943	987	9	353	28	66	151	217	1,811(20)*
1944	1,158	6	413	29	42	122	233	2,003(12)
1945	1,021	0	297	26	47	181	206	1,778(15)
1946	1,293	4	448	32	58	256	288	2,379(17)
1947	998	7	528	28	69	245	193	2,068(22)
1948	1,228	13	641	28	47	350	203	2,510(21)
1949	1,350	4	673	24	69	351	302	2,773(32)
1950								
Jan.	91	0	37	3	5	20	25	181(5)
Feb.	56	0	24	1	7	18	26	132(1)
Mar.	49	1	46	2	5	21	21	145(1)
Apr.	75	0	58	0	4	39	19	195
May	109	1	63	2	9**	40	19	243(3)
June	117	2	76	4	11	38	27	275(2)
July	144	1	107	1	4	55	30	342(2)
Aug.	127	2	89	2	7	41	30	298(3)
Sept.	144	1	93	3	5**	37	29	312(1)
Oct.	112	1	100	2	6	23	29	273(1)
Nov.	81	3	76	3**	8	46	30	247(1)
Dec.	105	4	92	2	6	39	26	274(3)
	1,210	16	861	25	77	417	311	2,917(23)
1951								
Jan.	81	1	47	0	4	23	16	172
Feb.	71	0	37	3	1	8	14	134(2)
Mar.	32	1	38	0	2	16	8	97(1)
Apr.	56	0	40	2	1	20	19	138(1)
May	65	0	82	4	6	42	24	223(1)
June	69	0	71	2	8	53	35	238(6)
July	93	0	78	3	6	63	43	286(5)
Aug.	88	0	72	3	10	41	37	251(1)
Sept.	81	0	65	7	5	55	33	246(4)
Oct.	88	3	63	6	2	35	33	230(1)

(a) One-half mile to two miles from nearest production.
(b) Over two miles from nearest production.
(c) Total wildcats (Nears and fars not distinguished until 1941).
* Figures in parentheses refer to number of pruducing wells included in total which had previously been completed as dry holes.
** Includes one gas well.

Permits to Drill Wells*
Summary by Years, 1943-1949
and by Months, January 1950 - October 1951

	Wildcat	Pool	SWD	Structure Tests	Wells Reworked: Wildcat	Wells Reworked: Pool	Wells Reworked: Other	Secondary Recov.: Water Input	Secondary Recov.: Gas, Air Inputs	Total
1943	557	1,323	37	20	42	192	24	39	135	2,369
1944	674	1,581	27	60	37	205	142	54	23	2,803
1945	524	1,450	19	53	29	170	150	112	7	2,514
1946	705	1,732	15	102	15	98	79	82	18	2,846
1947	589	1,615	8	126	21	109	106	155	3	2,732
1948	727	2,107	8	185	5	85	101	509	1	3,728
1949	871	2,155	26	20	19	78	187	153	5	3,514
1950										
Jan.	52	101	2	0	1	1	8	23	1	189
Feb.	42	81	0	0	0	4	17	70	0	214
Mar.	37	130	0	2	2	6	6	0	0	183
Apr.	59	230	0	0	1	5	7	30	0	332
May	94	193	1	13	1	6	7	13	0	328
June	83	223	1	24	1	8	4	11	0	355
July	121	274	0	23	4	9	12	38	0	481
Aug.	66	235	3	22	1	6	14	11	0	358
Sept.	83	271	4	29	3	9	13	22	0	434
Oct.	106	196	4	20	2	4	13	60	0	405
Nov.	98	182	5	6	1	6	20	2	0	320
Dec.	80	137	1	12	2	3	20	22	0	277
	921	2253	21	151	19	67	141	302	1	3876
1951										
Jan.	53	122	2	3	1	4	14	19	0	218
Feb.	41	132	0	3	0	2	14	31	0	223
Mar.	46	76	3	8	0	2	10	21	0	166
Apr.	63	134	1	11	2	3	13	11	0	238
May	95	164	2	17	5	7	23	28	0	341
June	111	171	3	29	6	6	10	35	0	371
July	135	189	1	29	2	6	22	34	0	418
Aug.	118	153	3	17	1	7	2	20	0	320
Sept.	102	160	1	23	3	1	9	23	0	322
Oct.	81	189	0	7	1	7	12	50	0	347

* Permits to drill are issued by the Dept. of Mines & Minerals, Springfield, Ill.

Wells in the New Pools*, October 30, 1951 (a)

County and Pool	Producing Wells	Abandoned Wells	Dry Holes	Drilling Wells	Locations
Bond: Beaver Creek North	2	2	7	0	0
Sorento	2	5	6	0	0
Woburn Consol.	63	8	25	0	0
Bond, Clinton: Beaver Creek	8	6	14	0	0
Bond, Montgomery: Panama	2	8	14	0	0
Christian: Assumption	4	0	0	2	0
Assumption North	127	11	16	1	0
Mt. Auburn	2	2	5	0	0
Pana	1	0	0	1	0
Clark: Weaver	29	4	8	0	0
Westfield East	6	4	18	0	0
Clay: Bible Grove South	2	0	4	0	0
Clay City North	12	3	10	0	0
Clay City West	13	4	8	0	0
Flora	20	11	14	0	0
Flora South	2	1	5	0	0
Hord	3	0	3	0	0
Hord South	2	0	1	4	1
Ingraham	28	4	13	0	0
Iola South	14	1	9	0	0
Kenner	41	3	13	0	0
Kenner North	29	3	8	0	0
Kenner South	1	0	2	0	0
Kenner West	30	1	5	0	0
Noble West	1	0	0	0	0
Oskaloosa	36	0	10	0	0
Oskaloosa East	2	1	3	0	0
Passport	42	6	19	0	0
Riffle	4	1	5	0	0
Sailor Springs Central	1	0	4	0	0
Sailor Springs East	3	6	2	0	0
Schnell South	2	0	0	1	0
Stanford	14	4	14	0	0
Stanford South	13	4	5	0	0
Stanford West	1	2	6	0	0
Toliver East	4	0	8	0	0
Xenia	1	0	5	0	0
Xenia East	3	0	1	2	2
Clay, Effingham: Sailor Springs Cons.	560	65	202	4	0
Iola Consolidated	168	34	55	2	0
Clay, Wayne, Richland, Jasper:					
Clay City-Noble Consolidated	2319	651	731	6	2
Clinton: Bartelso East	5	0	3	0	0
Bartelso South	3	0	2	0	0
Bartelso West	3	4	8	1	0
Beaver Creek South	31	4	36	1	0
Boulder	30	6	14	0	0
Carlyle North	37	1	21	0	0

(a) For alphabetical list of oil and gas fields in Illinois, see page 58.

Wells in the New Pools*, October 30, 1951 (Continued)

County and Pool	Producing Wells	Abandoned Wells	Dry Holes	Drilling Wells	Locations
Centralia West	3	6	9	0	0
Frogtown North	18	0	2	3	0
Hoffman	21	29	12	0	0
Keyesport	10	1	9	0	0
Posey	1	1	7	0	0
Sandoval West	1	0	3	0	0
Shattuc	26	1	19	0	0
Clinton, Marion: Centralia	478	517	82	0	0
Coles: Mattoon	382	38	76	0	0
Westfield North	1	1	7	0	0
Cumberland: Hidalgo North	2	0	1	0	0
Cumberland, Effingham: Lillyville	8	0	7	0	0
Edgar: Dudley	56	8	39	0	2
Elbridge	35	3	8	0	0
Grandview	4	7	11	2	0
Edgar, Clark: Inclose	1	11	14	0	0
Edwards: Albion East	29	4	22	0	0
Bone Gap	12	10	6	0	0
Bone Gap East	1	1	5	0	0
Bone Gap South	14	2	11	0	0
Browns South	1	1	3	0	0
Ellery North	1	2	1	0	0
Ellery South	3	2	7	0	0
Maple Grove	26	13	19	0	0
Maple Grove East	17	3	12	3	0
Mills Prairie	1	0	2	0	0
Parkersburg South	4	2	9	0	0
Samsville	1	2	4	0	0
Samsville North	10	4	9	0	0
Edwards, Wabash: Browns	40	7	16	0	0
Edwards, Wayne: Bennington	42	3	10	0	0
Ellery	2	1	1	0	0
Mitchell	7	0	5	0	0
Edwards, White: Albion Consol.	309	35	106	3	0
Effingham: Bible Grove North	4	3	3	0	0
Eberle	6	0	3	0	0
Mason	3	8	6	0	1
Mason North	7	0	2	2	0
Fayette: Laclede	2	1	3	0	0
Patoka West	16	0	9	0	0
St. James	152	37	21	0	0
St. Paul	13	3	7	1	0
Fayette, Effingham: Louden	2022	193	221	1	1
Franklin: Akin	14	1	12	0	0
Akin West	6	0	5	0	0
Benton	154	89	17	0	0
Benton North	44	5	20	0	0
Bessie	1	0	2	0	0

Wells in the New Pools*, October 30, 1951 (Continued)

County and Pool	Producing Wells	Abandoned Wells	Dry Holes	Drilling Wells	Locations
Ewing	7	1	11	0	0
Sesser	21	3	13	1	0
Thompsonville East	6	0	5	0	1
Thompsonville North	52	18	42	0	0
Valier	1	0	1	0	0
West Frankfort	63	2	33	0	0
Whittington	17	1	26	0	0
Whittington South	10	0	4	0	0
Whittington West	11	2	5	0	0
Gallatin: Ab Lake	1	1	1	0	0
Ab Lake West	1	0	1	0	0
Cottonwood	6	0	9	0	0
Cottonwood North	3	0	0	3	1
Inman East Consol.	275	22	58	1	1
Inman West Consol.	134	21	86	1	0
Junction	17	1	14	0	0
Junction North	2	2	8	0	0
Omaha	41	4	33	1	0
Omaha East	1	0	2	0	0
Omaha South	1	0	0	0	0
Shawneetown North	1	0	1	0	0
Hamilton: Aden South	19	0	8	0	0
Belle Prairie	10	1	13	0	0
Blairsville West	9	1	6	1	0
Broughton	1	0	1	0	0
Bungay Consolidated	142	21	62	3	0
Cantrell	12	6	6	1	0
Cantrell North	2	0	3	3	0
Cantrell South	19	1	7	0	2
Dahlgren	6	37	11	1	1
Dale Consol.	669	150	165	8	0
Flannigan	5	0	6	0	0
Rural Hill West	1	0	1	0	0
Thackeray	47	3	20	0	1
Walpole	92	3	44	0	0
Walpole South	1	0	4	1	1
Hamilton, Saline: West End	9	2	9	0	0
Jackson: Elkville	1	0	3	0	0
Jasper: Bogota	6	1	4	1	0
Bogota South	19	4	10	0	0
Hidalgo	1	2	4	0	0
Hunt City South	4	0	4	0	0
Newton	2	2	4	0	0
Ste. Marie	16	6	9	0	0
Ste. Marie West	2	0	4	0	0
Willow Hill East	9	8	19	0	0

Wells in the New Pools*, October 30, 1951 (Continued)

County and Pool	Producing Wells	Abandoned Wells	Dry Holes	Drilling Wells	Locations
Jefferson: Belle Rive	4	1	6	0	0
Boyd	109	5	11	0	0
Coil West	8	7	5	0	0
Cravat	9	2	4	0	0
Divide	7	4	7	0	0
Divide East	33	4	16	0	0
Divide South	4	0	8	0	0
Divide West	42	5	8	0	0
Fitzgerrell	1	0	2	0	0
Ina North	1	0	3	0	0
Irvington East	1	0	0	0	0
King	32	6	32	0	0
Lynchburg	1	0	1	1	0
Markham City	10	9	9	0	0
Markham City West	30	4	12	0	0
Mt. Vernon	3	4	8	0	0
Nason	1	0	1	0	0
Reservoir	3	0	3	0	0
Roaches	5	8	10	0	0
Roaches North	33	1	6	0	0
Waltonville	3	1	6	0	0
Williams	14	1	4	0	0
Woodlawn	128	47	30	0	1
Jefferson, Marion: Dix	88	12	18	0	0
Jefferson, Wayne: Markham City North	8	8	7	0	0
Lawrence: Beman	11	10	4	0	0
Beman East	3	2	3	0	0
Helena	2	3	10	0	0
Lancaster North	1	0	2	0	0
Ruark	18	5	28	0	0
Russellville (gas)	1	59	15	0	0
St. Francisville East	15	0	6	0	0
Sumner	1	1	6	0	0
Macoupin: Carlinville North	2	4	1	0	0
Plainview	1	0	5	0	0
Madison: Livingston	30	7	79	2	0
Livingston South	10	2	21	1	0
Marine	136	9	27	0	0
St. Jacob	44	10	6	0	0
Marion: Alma	2	2	4	0	0
Exchange	2	0	4	0	0
Exchange North	1	0	3	0	0
Iuka	1	2	3	0	0
Kinmundy	1	0	7	0	0
Miletus	12	2	5	0	0
Odin	18	11	9	0	0
Patoka	96	74	33	0	0
Patoka East	52	7	7	0	0
Raccoon Lake	33	0	9	1	1
Salem	2025	445	93	1	0
Tonti	80	14	14	0	0

Wells in the New Pools*, October 30, 1951 (Continued)

County and Pool	Producing Wells	Abandoned Wells	Dry Holes	Drilling Wells	Locations
Marion, Clinton: Fairman	27	14	23	0	0
Montgomery: Mt. Olive	2	5	7	0	0
Raymond	1	9	22	0	0
Morgan: Waverly (gas)	8	0	3	0	0
Perry: Craig	1	0	0	0	0
Tamaroa	1	3	3	0	0
Richland: Amity	2	2	6	0	0
Calhoun Central	1	1	3	0	0
Calhoun East	5	0	9	0	0
Calhoun North	1	1	3	0	0
Claremont	1	0	2	0	0
Olney Consol.	60	29	45	0	0
Olney South	7	3	9	0	0
Passport South	2	0	4	0	0
Ritter	2	1	9	0	0
Schnell	2	2	7	0	0
Seminary	6	2	6	0	0
Stringtown	29	3	16	0	0
Richland, Edwards: Parkersburg Cons.	163	26	65	7	0
Parkersburg West	6	2	10	0	0
Richland, Jasper: Dundas East	48	8	36	0	0
Richland, Wayne: Calhoun Consol.	76	17	43	0	0
Saline: Broughton South	1	0	1	0	0
Eldorado	1	2	4	0	0
Omaha West	1	0	3	0	1
Roland West	1	0	5	0	0
Saline, Hamilton: Long Branch	5	0	12	0	0
Shelby: Clarksburg	1	1	4	0	0
Lakewood	12	0	8	0	0
Shelbyville	1	4	6	0	0
Stewardson	6	0	1	0	0
Wabash: Bellmont	3	1	1	0	0
Browns East	42	7	16	0	0
Friendsville Central	3	0	3	0	0
Friendsville North	9	4	19	0	0
Gards Point	1	0	1	1	1
Keensburg South	5	1	15	2	0
Lancaster Central	4	9	6	1	0
Lancaster East	3	1	10	0	0
Lancaster South	5	2	7	0	0
Lexington	6	4	11	0	0
Lexington North	1	0	1	0	0
Mt. Carmel	296	108	74	0	0
Rochester	26	8	20	0	0
Wabash, Edwards: Berryville Consol.	13	4	21	0	0
Wabash, Lawrence: Lancaster	72	26	36	0	0

Wells in the New Pools*, October 30, 1951 (Continued)

County and Pool	Producing Wells	Abandoned Wells	Dry Holes	Drilling Wells	Locations
Washington: Beaucoup	1	0	1	0	0
Beaucoup South	1	0	0	2	0
Cordes	98	44	14	0	0
Dubois	18	5	12	0	0
Dubois West	1	0	4	0	0
Irvington	79	13	15	1	0
McKinley	14	3	12	0	0
Okawville	3	0	1	0	0
Richview	1	0	5	0	0
Wayne: Barnhill	37	41	23	0	0
Cisne North	9	2	8	0	0
Coil	13	4	10	0	0
Covington South	2	6	7	0	0
Ellery West	42	0	16	1	0
Fairfield	60	7	29	0	0
Fairfield East	1	0	3	0	0
Goldengate North	2	1	1	0	0
Goldengate West	4	0	3	0	0
Half Moon	18	1	7	7	0
Johnsonville Consol.	328	50	72	1	0
Johnsonville North	1	0	4	0	0
Johnsonville South	15	6	13	0	1
Johnsonville West	12	6	14	1	0
Keenville	40	3	14	2	0
Keenville East	2	0	1	0	0
Locust Grove	6	0	7	1	0
Mayberry	3	4	6	1	0
Merriam	1	0	2	0	0
Mt. Erie North	4	3	15	0	0
Orchardville	3	0	3	0	0
Zenith	1	1	4	0	0
Zenith South	8	6	8	0	0
Wayne, Edwards: Massilon	2	1	3	0	0
Wayne, Hamilton: Aden Consol.	69	20	22	0	0
Wayne, White: Goldengate Consol.	110	45	57	0	1
White: Bend	11	0	7	0	0
Burnt Prairie South	1	0	1	0	0
Carmi North	3	0	5	0	0
Centerville	4	1	6	0	0
Centerville East	72	11	24	1	1
Concord	86	13	18	0	0
Concord Central	8	1	5	0	0
Concord East Consol.	5	3	12	0	0
Concord North	4	0	4	0	0
Concord South	1	3	7	0	0
Crossville	1	5	4	0	0
Epworth Consol.	18	5	14	2	0
Gossett	6	1	8	0	0
Herald North	4	1	5	0	0
Iron	38	35	19	0	0

Wells in the New Pools*, October 30, 1951 (Continued)

County and Pool	Producing Wells	Abandoned Wells	Dry Holes	Drilling Wells	Locations
Maunie North	42	9	13	0	0
Maunie South	102	21	32	0	2
Maunie West	2	1	4	0	0
New Harmony South	1	5	6	0	0
New Harmony South (Ind.)	6	0	2	0	0
New Haven Consol.	27	2	9	0	0
Phillipstown South	1	0	0	0	0
Stokes-Brownsville	151	38	51	0	0
Storms	159	51	34	1	0
Sumpter	7	1	12	0	0
Sumpter South	9	0	12	0	0
Trumbull	15	6	15	1	0
White, Edwards: Phillipstown Consol.	285	49	127	6	2
White, Gallatin: Herald	164	27	95	0	1
Herald East	38	2	26	1	0
Roland	192	34	65	1	0
White, Hamilton, Wayne: Mill Shoals	141	45	54	0	0
White, Wabash, Edwards:					
New Harmony Consolidated	1383	402	405	13	6
Williamson: Marion	1	0	0	0	0
	17,654	4,403	5,781	126	35

* Fields discovered since January 1, 1937, with the exception of those which have been abandoned. For names of abandoned pools, see pages 18, 19 and 58.

Illinois Completions and Production
Since January 1, 1936

	Completions°	Producing Wells	Production (Thousands of barrels) New Fields	Old Fields 1,2/	Total 3/
1936	93	52			4,445
1937	449	292	2,884	4,542	7,426
1938	2,536	2,010	19,771	4,304	24,075
1939	3,617	2,970	90,908	4,004	94,912
1940	3,755	3,080	142,969	4,678	147,647
1941	3,807	2,925	128,993	5,145	134,138
1942	2,017	1,179	101,837	4,753	106,590
1943	1,791	1,090(20)a/	77,581	4,675	82,256
1944	1,991	1,229(12)	72,946	4,467	77,413
1945	1,763	1,094(15)	70,839	4,371	75,210
1946	2,362	1,387(17)	70,174	5,123	75,297
1947	2,046	1,102(22)	61,455	5,004	66,459
1948	2,489	1,316(21)	59,623	5,185	64,808
1949	2,741	1,447(32)	58,571	5,930	64,501
1950					
January	176	99(5)	4,609	511	5,120
February	131	64(1)	4,360	466	4,826
March	144	57(1)	4,921	545	5,466
April	195	79	4,538	500	5,038
May	240	121(3)	4,733	556	5,289
June	273	134(2)	4,590	524	5,114
July	340	150(2)	4,632	525	5,157
August	295	138(3)	4,843	556	5,399
September	311	153(1)	4,681	515	5,196
October	272	121(1)	4,759	544	5,303
November	246	95(1)	4,466	500	4,966
December	271	117(3)	4,556	492	5,048
	2,894	1,328(23)	55,688	6,234	61,922
1951					
January	172	86	4,644	520	5,164
February	132	75(2)	3,872	439	4,311
March	96	35(1)	4,456	521	4,977
April	137	59(1)	4,367	501	4,868
May	222	75(1)	4,647	541	5,188
June	232	79(6)	4,246	511	4,757
July	281	102(5)	4,430	527	4,957
August	250	101(1)	4,390	539	4,929
September	242	93(4)	4,472*	530*	5,002**
October	229	99(1)	4,676*	560*	5,236**

* Estimated by Illinois State Geological Survey.

** Estimated by Illinois State Geological Survey from Oil and Gas Journal Report.

1/ Production figures based on information furnished by oil companies and pipe line companies.

2/ Includes Devonian production at Sandoval and Bartelso.

3/ From the U. S. Bureau of Mines, except for the two latest months.

o Includes only oil and gas producers and dry holes.

a/ Figures in parentheses refer to number of producing wells included in total which had previously been completed as dry holes.

ECONOMIC STATEMENT

Mineral Economics Section

Crude oil from Illinois is marketed in substantial quantities in both the Central Refining District and in the western part of the Appalachian Refining District (District #2). The table shows the ratio of production in Illinois to runs-to-stills and includes both the Central Refining District and District No. 2 of the Appalachian Refining District.

	Runs-to-stills Central and Appalachian (District No. 2) Refining District*	Production in Illinois* Thousands of barrels	Illinois' Percent of Runs-to-stills
1950			
July	35,981	5,157	14.3
August	35,306	5,399	15.3
September	31,995	5,196	16.2
October	35,839	5,303	14.8
November	35,683	4,966	13.9
December	36,220	5,048	13.9
1951			
January	39,287	5,164	13.1
February	37,406	4,311	11.5
March	40,232	4,977	12.4
April	35,779	4,868	13.6
May	38,879	5,188	13.3
June	38,595	4,757	12.3
July	39,977	4,957	12.4
August	39,500	4,929	12.5
September	37,358**	5,002**	13.4

* U. S. Bureau of Mines Monthly Petroleum Statements.
** Estimated by Illinois State Geological Survey.

Shipments of Illinois Crude Petroleum
(Thousands of barrels)

	Ill.	Ind.	Ky.	Mich.	N.Y.	Ohio	Penn.	W.Va.
1950								
August	2,786	253	1	69	242	2,366	64	-
September	2,186	270	62	10	240	1,660	48	-
October	2,866	367	2	-	324	1,755	30	19
November	2,629	423	1	-	275	1,221	43	-
December	3,082	351	1	-	261	1,333	67	19
1951								
January	2,847	383	-	-	446	1,610	30	15
February	2,881	348	-	214	420	2,139	99	-
March	3,058	377	345	209	420	2,510	209	17
April	2,307	320	1	335	368	1,432	49	17
May	2,951	331	1	388	464	2,113	37	-
June	2,672	372	135	347	422	2,220	55	-
July	2,109	381	109	390	371	1,941	56	17
August	2,053	408	1	431	440	1,961	41	2

Stocks on hand of Crude Petroleum and Principal Refined Products a/

(In thousands of barrels)

Month (End of Month)	Year	Stocks of Crude Petroleum U.S.	Stocks of Crude Petroleum Dist. No.2 b/	Gasoline U.S.	Gasoline Central Rfg. Dist. c/	Kerosene U.S.	Kerosene Central Rfg. Dist. c/	Distillate Fuel Oil U.S.	Distillate Fuel Oil Central Rfg. Dist. c/	Residual Fuel Oil U.S.	Residual Fuel Oil Central Rfg. Dist. c/
September	1945	220,642	77,762	74,574	16,326	13,675	2,709	45,059	6,368	42,822	3,285
September	1946	222,417	76,286	87,021	16,289	21,251	3,343	62,019	8,775	54,012	5,457
September	1947	225,258	67,747	84,360	14,763	22,276	3,218	59,764	8,391	52,578	5,450
September	1948	228,401	67,980	90,518	18,944	26,177	4,850	76,320	11,916	68,005	6,304
September	1949	251,689	75,636	101,799	21,696	26,650	5,367	83,213	13,200	67,117	3,602
September	1950	242,311	72,029	105,748	21,993	27,677	5,924	78,270	12,802	41,966	4,659
October	1950	246,424	75,294	105,764	22,150	28,292	6,138	85,643	15,014	45,004	5,029
November	1950	250,016	76,566	109,005	23,092	25,526	5,611	86,113	13,918	45,048	4,841
December	1950	248,463	77,391	116,769	24,560	19,723	4,212	71,948	10,251	40,750	3,519
January	1951	243,107	75,683	128,479	27,560	16,673	3,545	58,424	8,035	40,317	3,286
February	1951	235,247	72,339	137,243	30,023	13,150	2,292	47,587	6,840	39,409	3,036
March	1951	233,824	72,261	141,456	31,560	13,657	2,090	42,978	6,764	37,516	2,999
April	1951	243,180	76,400	139,188	31,157	16,262	2,535	44,736	7,175	36,910	3,211
May	1951	248,418	79,600	132,261	29,531	20,331	3,642	55,273	10,578	39,317	3,927
June	1951	248,170	79,135	127,595	28,617	24,169	4,710	67,839	13,743	41,566	4,361
July	1951	250,847	79,039	121,482	26,838	27,277	6,034	79,437	16,589	45,163	5,128
August	1951	254,276	82,859	114,446	25,035	30,241	6,813	87,432	18,798	47,243	5,669
September 29	1951	255,519d/	e/	112,356	23,973	33,837	7,706	97,019	21,002	47,569	5,846
October 20	1951	258,208d/	e/	111,363	22,825	33,392	7,549	101,548	21,629	49,279	6,517

a/ U. S. Bureau of Mines, Monthly Petroleum Statements for September 1945 - August 1951.
b/ Includes the states of Illinois, Indiana, Kansas, Kentucky, Missouri, Michigan, Ohio, Oklahoma.
c/ Central Refining District is identical with the Bureau of Mines "Illinois, Indiana, Kentucky, etc." and comprises refineries in Illinois, Indiana, Kentucky, Michigan, Western Ohio and Wisconsin.
d/ U. S. Bureau of Mines.
e/ Not available.

Crude Oil Production in the United States

(Calculated from weekly report of the Oil and Gas Journal)

	Production (Thousands of barrels) January-October 1951	Daily Average Production for October (Thousands of barrels)	Per Cent of Total
Texas	825,758	2,863	45.7
California	295,172	987	15.8
Louisiana	185,896	619	9.9
Oklahoma	152,926	508	8.1
Kansas	95,178	321	5.1
Wyoming	58,464	187	3.0
Illinois	50,319	169	2.7
New Mexico	43,359	145	2.3
Mississippi	30,451	102	1.6
Arkansas	23,705	77	1.2
Colorado	23,138	78	1.3
Eastern Fields	18,109	61	1.0
Michigan	12,118	38	.6
Indiana	9,029	33	.5
Kentucky	8,926	33	.5
Montana	7,232	25	.4
Nebraska	2,416	7	.1
Utah	1,135	4	.1
Alabama	876	3	.1
Florida	495	2	-
	1,844,702	6,262	100.0

The

GEOLOGIC COLUMN FOR SOUTHERN ILLINOIS

and the list of

OIL AND GAS PRODUCING STRATA IN ILLINOIS

formerly included with each issue of the Drilling Report will be furnished at the beginning of each subscription period, as a supplement. Please retain said supplement for your reference.

LIST OF POOLS INCORPORATED INTO OTHER POOLS BY CONSOLIDATION

Original Pool Name	Present Pool Assignment	Date of Consolidation
Aden North	Aden Consol.	1944
Albion North	Albion Consol.	1944
Barnhill East	Goldengate Consol.	1944
Bible Grove Consol.	Sailor Springs Consol.	1949
Bible Grove East	Sailor Springs Consol.	1948
Blairsville	Bungay Consol.	1951
Bonpas	Parkersburg Consol.	1951
Bonpas West	Parkersburg Consol.	1944
Boos	Clay City-Noble Consol.	1941
Boos East	Clay City-Noble Consol.	1947
Boos North	Clay City-Noble Consol.	1948
Boyleston Consol.	Clay City-Noble Consol.	1948
Brownsville	Stokes-Brownsville	1946
Burnt Prairie	Goldengate Consol.	1947
Calvin	New Harmony Consol. & Phillipstown Consol.	1941
Calvin North	Phillipstown Consol.	1948
Cisne	Clay City-Noble Consol.	1948
Covington	Clay City-Noble Consol.	1944
Covington East	Clay City-Noble Consol.	1948
Cowling	New Harmony Consol.	1947
Dead River	New Haven Consol.	1950
Dundas Consol.	Clay City-Noble Consol.	1948
Enterprise	Clay City-Noble Consol.	1941
Enterprise West	Clay City-Noble Consol.	1941
Epworth East	Epworth Consol.	1951
Friendsville	New Harmony Consol.	1949
Friendsville South	New Harmony Consol.	1949
Gallagher	Calhoun Consol.	1946
Geff	Clay City-Noble Consol.	1947
Geff West	Clay City-Noble Consol.	1948
Grayville	Phillipstown Consol.	1948
Grayville West	Albion Consol.	1949
Griffin	New Harmony Consol.	1941
Hoodville	Dale Consol.	1943
Hoosier	Sailor Springs Consol.	1948
Hoosier North	Sailor Springs Consol.	1948
Ingraham West	Sailor Springs Consol.	1948
Inman	Inman West Consol.	1950
Inman Central	Inman West Consol.	1949
Inman North	Inman West Consol.	1949
Inman South	Inman West Consol.	1950
Keensburg Consol.	New Harmony Consol.	1948
Lancaster West	Berryville Consol.	1949
Leech Consol.	Goldengate Consol.	1948
Mason South	Iola Consol.	1948
Maud Central	New Harmony Consol.	1949
Maud Consol.	New Harmony Consol.	1951
Maud North Consol.	New Harmony Consol.	1951

LIST OF POOLS INCORPORATED INTO OTHER POOLS BY CONSOLIDATION (Continued)

Original Pool Name	Present Pool Assignment	Date of Consolidation
Maud West	New Harmony Consol.	1948
Maunie	Maunie South	1948
Mt. Carmel West	New Harmony Consol.	1948
Mt. Erie	Clay City-Noble Consol.	1944
Mt. Erie South	Clay City-Noble Consol.	1948
New Haven North	Concord East Consol.	1950
New Haven West	Inman East Consol.	1949
Noble	Clay City-Noble Consol.	1948
Noble North	Clay City-Noble Consol.	1948
Noble South	Clay City-Noble Consol.	1948
Olney East	Olney Consol.	1949
Parkersburg North	Parkersburg Consol.	1951
Patton	Allendale	1948
Patton West	Allendale	1948
Roundprairie	Johnsonville Consol.	1941
Rural Hill	Dale Consol.	1951
Sailor Springs South	Sailor Springs Consol.	1941
Sailor Springs West	Sailor Springs Consol.	1949
Sims	Johnsonville Consol.	1948
Sims North	Johnsonville Consol.	1945
Springerton	Bungay Consol.	1946
West Frankfort South	West Frankfort	1948
West Liberty	Clay City-Noble Consol.	1941
Willow Hill Consol.	Clay City-Noble Consol.	1948
Willow Hill North	Clay City-Noble Consol.	1947
Woburn South	Woburn Consol.	1950

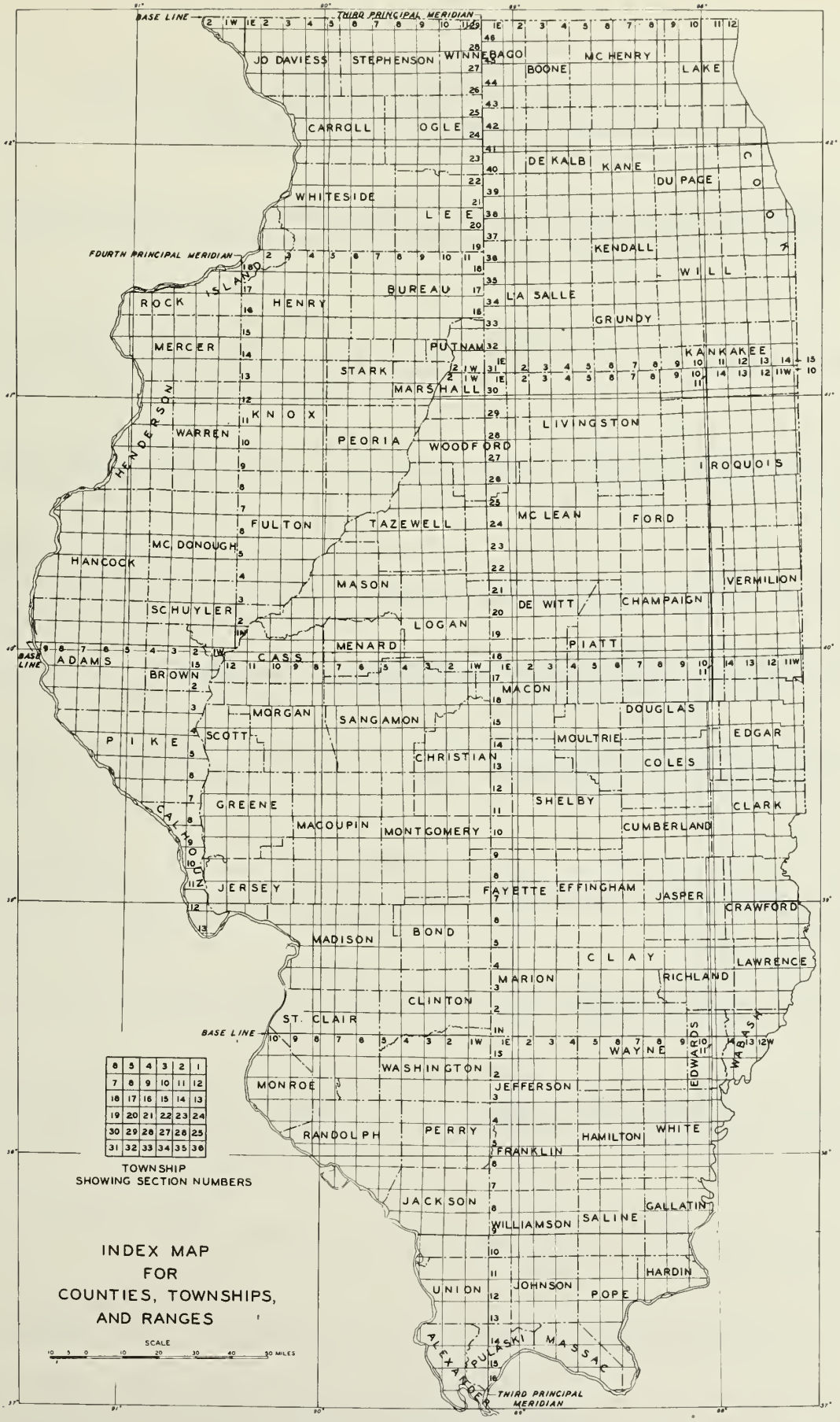
THIRD PRINCIPAL MERIDIAN
BASE LINE
FOURTH PRINCIPAL MERIDIAN
JO DAVIESS
STEPHENSON
WINNEBAGO
MC HENRY
BOONE
LAKE
CARROLL
OGLE
DE KALB
KANE
DU PAGE
COOK
WHITESIDE
LEE
KENDALL
WILL
ROCK ISLAND
HENRY
BUREAU
LA SALLE
GRUNDY
MERCER
PUTNAM
KANKAKEE
STARK
MARSHALL
HENDERSON
KNOX
WARREN
PEORIA
WOODFORD
LIVINGSTON
IROQUOIS
FULTON
TAZEWELL
MC LEAN
FORD
MC DONOUGH
HANCOCK
MASON
VERMILION
SCHUYLER
DE WITT
CHAMPAIGN
LOGAN
MENARD
PIATT
ADAMS
CASS
BROWN
MACON
MORGAN
SANGAMON
DOUGLAS
SCOTT
MOULTRIE
EDGAR
PIKE
CHRISTIAN
COLES
GREENE
SHELBY
CLARK
CALHOUN
MACOUPIN
MONTGOMERY
CUMBERLAND
JERSEY
FAYETTE
EFFINGHAM
JASPER
CRAWFORD
MADISON
BOND
CLAY
LAWRENCE
MARION
RICHLAND
CLINTON
ST. CLAIR
WAYNE
EDWARDS
WABASH
WASHINGTON
MONROE
JEFFERSON
RANDOLPH
PERRY
HAMILTON
WHITE
FRANKLIN
JACKSON
GALLATIN
WILLIAMSON
SALINE
HARDIN
UNION
JOHNSON
POPE
ALEXANDER
PULASKI
MASSAC
TOWNSHIP
SHOWING SECTION NUMBERS
INDEX MAP
FOR
COUNTIES, TOWNSHIPS,
AND RANGES
SCALE
MILES

DRILLING BY COUNTIES

WELLS COMPLETED BETWEEN OCTOBER 3 AND OCTOBER 30, 1951, AND WILDCAT WELLS DRILLING ON OCTOBER 30

(Abbreviations used in this report will be found on the last page.)
(Errata, old wells deepened, reconditioned old wells follow list of drilling wells.)

ALEXANDER COUNTY

16S, 2W, Goose Island Twp.
19, 235' from S. line, 310' from E. line, SW NE. Prindle & Vick #1 Petty. SD 1058' 10-30-51 Spd. 8-22-50 WF*

17S, 2W, Dog Tooth Twp.
15, 650' from N. line, 340' from W. line, NW NW. Vick Oil Co. #1 Smith. Spd. 5-2-51 WF.

BOND COUNTY

4N, 2W, Tamalco Twp.
17, NW SW NW. J. W. Everhart #1 Poland. D&A 10-23-51 TD 1163' Bethel ss., top 1132' Spd. 10-14-51 WF.

18, NW NW SW. J. W. Everhart #1 Harnetiaux. D&A 10-30-51 TD 1167' Bethel ss., top 1148' Spd. 10-19-51 WN** (Beaver Creek North Pool).

6N, 4W, Shoal Creek Twp.
21, SE NW NE. R. N. File #1 Dresser "A". D&A (CDU)*** 10-30-51 Spd. 10-2-51 Sorento Pool.

CHRISTIAN COUNTY

11N, 1E, Pana Twp.
10, NW NW SE. Collins Bros. #1 G. Fuchs. D&A (CDU) 10-30-51 Spd. 9-10-51 WN (Pana Pool).

12N, 1E, Pana Twp.
34, SW SE SE. Collins Bros. #1 M. Hatcher. PROD (CDU) 10-30-51 Spd. 9-3-51 Pana Pool.

13N, 1E, Prairieton Twp.
15, C E½ NE SW. M. L. Livengood #2 R. T. Jones. Comp. 10-16-51 IP 8 BOP & 8 BW TD 2328' Devonian ls., top 2321' Spd. 7-19-51 Acidized 1000 gals. Assumption North Pool.

13N, 2W, Taylorville Twp.
25, NW SE SE. J. W. Miloncus #1 M & M Ranch. Drlg. 437' 10-30-51 Spd. 9-20-51 WF.

15N, 1W, Moscuito Twp.
34, NW NE SE. S. C. Yingling #1 O. M. Anderson. PITS 10-30-51 WF.

* Wildcat far - more than 2 miles from production.
** Wildcat near - from ½ to 2 miles from production.
*** Completion data unreported; will be given when available; not included in total completions for month.

CLARK COUNTY

9N, 13W, Orange Twp.

22, SW NW NE. G. S. Jackman #1 Van Fleet. D&A 10-16-51 TD 1592' Ste. Genevieve ls., top 1387' Spd. 7-5-51 WF.

9N, 14W, Johnson Twp.

26, SE NW SE. G. Gallatin #3 F. Crandall. Comp. 10-23-51 IP 3 BOP & 10 BW TD 692' PB 676' Pennsylvanian ss., top 520' Spd. 9-8-51 Shot 20 qts. Johnson South Pool.

26, SE NE SW. Pure #1 Cooley Cons. Comp. 10-16-51 IP 10 BOP & 70 BW TD 671' Pennsylvanian ss., top 564' Spd. 9-19-51 Shot 90 qts. Johnson South Pool.

29, SE SE SW. Kull Oil Co. #1 M. Madlem. SD 20' 10-30-51 Spd. 10-26-51 Wn (Johnson South Pool).

32, NW NW NE. Kull Oil Co. #1 Kibler-Murphy Comm. Drlg. 1840' 10-30-51 Spd. 10-13-51 WN (Johnson South Pool).

33, SW NW SW. Progress Oil Corp. #1 Snearley. MIST 10-30-51 WN (Johnson South Pool).

11N, 11W, Wabash Twp.

14, SE SE SW. F. B. Cline #1 A. McGee. D&A 10-16-51 TD 1551' Salem ls., top 1406' Spd. 10-10-51 WF.

28, NW NE NE. J. A. & E. O. MacDonell #1 T. Dashiell. D&A 10-30-51 TD 1493' Salem ls., top 1458' Spd. 10-18-51 WF.

CLAY COUNTY

2N, 5E, Xenia Twp.

11, SE SW NE. W. W. Dayton #1 E. M. Goad. Comp. 10-23-51 IP 49 BOP & 6 BW TD 2525' Cypress ss., top 2492' Spd. 10-2-51 Shot 40 qts. Xenia East Pool.

2N, 6E, Harter Twp.

4, SW NW NE. George & Wrather Drlg. Co. #1 M. McGrew "A". DST 10-30-51 Spd. 10-18-51 WN (Flora South Pool).

2N, 8E, Clay Twp.

13, NW NE SE. N. V. Duncan #1 Gallagher. Comp. 10-23-51 IP 147 BOP TD 3011' Rosiclare ls., top 3006' Spd. 9-28-51 Acidized 2150 gals. Schnell South Pool.

3N, 5E, Songer Twp.

9, SW NW SW. E. A. Obering #1 Hale. MIRT 10-30-51 WF.

3N, 6E, Harter Twp.

18, NW NW NW. Nat'l. Assoc. Pet. Co. #2 A. Barton. Comp. 10-23-51 IP 41 BOP & 13 BW TD 2967' PB 2825' Aux Vases ss., top 2819' Spd. 9-22-51 Shot 5 qts. Oskaloosa East Pool.

3N, 7E, Stanford Twp.

10, NW NW NW. W. C. McBride #4 Armstrong. Comp. 10-9-51 IP 60 BOP & 2 BW TD 2955' McClosky ls., top 2942' Spd. 9-12-51 Acidized 1000 gals. Sailor Springs Cons. Pool.

CLAY COUNTY (Continued)

3N, 7E, Stanford Twp.

27, NE NE SE. Ashland & Becker #1 Utterback. D&A 10-23-51 TD 3079' Ste. Genevieve ls., top 2989' Spd. 10-10-51 Stanford Pool.

3N, 8E, Clay Twp.

3, NE SE NW. J. H. Gilliam #1 C. Jones. Comp. 10-9-51 IP 42 BOP TD 3143' PB 3050' Rosiclare ss., top 3036'. Spd. 9-6-51 DISCOVERY WELL OF NOBLE WEST POOL.

34, S½ NW SW. Partlow & Cochonour #1 L. Edens et al. Comp. 10-23-51 IP 50 BOP & 20 BW TD 2591' Cypress ss., top 2576' Spd. 9-22-51 Shot 15 qts. Clay City-Noble Cons. Pool.

4N, 5E, Oskaloosa Twp.

24, NW NW NE. E. F. Moran #1 Z. Moore. LOC 10-30-51 WN (Iola South Pool).

29, SW NW NE. E. A. Reed #1 King Comm. Drlg. 1830' 10-30-51 Spd. 10-25-51 WF.

4N, 6E, Louisville Twp.

13, NW NE SE. Murvin & Steber #1 E. Jennings. D&A 10-23-51 TD 2995' Ste. Genevieve ls., top 2863' Spd. 10-8-51 WF.

4N, 7E, Hoosier Twp.

32, SE NE SE. E. F. Moran #1 Drew Bible. Drlg. 980' 10-30-51 Spd. 10-28-51 WN (Sailor Springs Cons. Pool).

4N, 8E, Pixley Twp.

5, NW SE SE. Sun Drlg. Co. #1 F. Kessler. D&A (CDU) 10-30-51 Spd. 10-18-51 Ingraham Pool.

5N, 5E, Larkinsburg Twp.

9, 930' from S. line, 330' from E. line, SW SW. E. M. Moran #1 F. C. Byers. LOC 10-30-51. WN (Iola Cons. Pool).

5N, 6E, Blair Twp.

14, SE NW NE. Calvert Drlg. & Ashland #1 H. Van Dyke. D&A 10-9-51 TD 2874' Ste. Genevieve ls., top 2767' Spd. 10-2-51 Hord Pool.

22, SE SW SE. Odis Pattillo #1 K. Porter. LOC 10-30-51 WN (Hord South Pool).

22, SE SE SE. Roy Thompson #1 Pierson. DST 10-30-51 Spd. 10-23-51 WN (Hord South Pool).

26, NW SE SW. Webster & Shirk #1 L. Roberts. D&A 10-23-51 TD 2875' Ste. Genevieve ls., top 2791' Spd. 10-5-51 Hord South Pool.

27, S½ SE NE. H. Graham #1 W. McGee. Comp. 10-23-51 IP 460 BOP & 5 BW TD 2781' McClosky ls., top 2775' Spd. 9-28-51 EXTENSION TO HORD SOUTH POOL.

5N, 7E, Bible Grove Twp.

14, NE NW SW. Texas Co. #2 W. J. Lewis. D&A (SO) 10-30-51 TD 2980' Ste. Genevieve ls., top 2830' Spd. 10-19-51 Sailor Springs Cons. Pool.

18, SW SE NE. W. C. McBride #1 Berthold. D&A 10-9-51 TD 2940' Ste. Genevieve ls., top 2781' Spd. 9-28-51 WN (Sailor Springs Cons. Pool).

CLINTON COUNTY

1N, 3W, Santa Fe Twp.

11, NW NE SW. J. Dunnill #1 Hodapp. D&A (CDU) 10-30-51 Spd. 10-13-51 WF.

11, NW NW SW. P. Schoendienst #1 D. R. Branch. RUST 10-30-51 Spd. 9-29-51 WN (Bartelso Pool).

12, W½ NW NW. P. Schoendienst #1 Locey. D&A 10-16-51 TD 2604' Silurian ls., top 2591' Spd. 9-14-51 Acidized 3000 gals. WF.

1N, 3W, Lake Twp.

26, NW NE NE. Stanford Oil Co. #1 School Board Trust. Comp. 10-9-51 IP 214 BOP TD 2609' Devonian ls., top 2505' Spd. 9-13-51 Bartelso East Pool.

26, NE NE NE. Stanford Oil Co. #2 School Board Trustee. PROD (CDU) 10-30-51 Spd. 9-24-51 Bartelso East Pool.

1N, 5W, Looking Glass Twp.

33, SE SE NE. F. E. Anderson #1 Hullning. D&A 10-30-51 TD 2101' Devonian ls., top 2057' Spd. 10-10-51 WN (New Memphis Pool).

2N, 3W, Wade Twp.

5, NW SE NW. J. F. Dunnill & Duncan #1 M. & B. Hilmes. D&A (CDU) 10-30-51 Spd. 3-31-51 WN (Frogtown North Pool).

6, 330' from S. line, 180' from W. line, NW NE. Gulf Refg. Co. #2 Warnecke. Comp. 10-9-51 IP 223 BOP & 430,000 cu. ft. gas TD 2335' PB 2320' Silurian ls., top 2223' Spd. 8-21-51 Acidized 200 gals. Frogtown North Pool.

6, 330' from S. line, 430' from W. line, NW Frac. NW. Gulf #3 Warnecke. Comp. 10-16-51 IP 119 BOP & 106 BW TD 1225' Salem ls., top 1205' Spd. 9-18-51 Frogtown North Pool.

10, 1270' from N. line, 780' from W. line, NW NE. Ash Drlg. Co. #3 Hempen. Comp. 10-16-51 IP 14 BOP TD 1050' Cypress ss., top 1042' Spd. 8-25-51 Shot 10 qts. Carlyle Pool.

2N, 4W, Breese Twp.

2, NE NE SE. T. Myers #1 Rautenstrautch. Drlg. 1262' 10-30-51 Spd. 10-26-51 WN (Frogtown North Pool).

12, NW NW SE. D. Hopkins #1 Niemier. Drlg. 2526' 10-30-51 Spd. 10-17-51 Frogtown Pool. TRENTON TEST.

3N, 2W, Irishtown Twp.

16, SW SW SE. E. A. Obering #1 Burnside. D&A 10-23-51 TD 1461' St. Louis ls., top 1458' Spd. 10-18-51 WN (Keyesport Pool).

3N, 3W, Wheatfield Twp.

29, SW NW SE. O. S. Bugg #1 Strotheide. PITS 10-30-51 WN (Frogtown North Pool)

1S, 5W, Looking Glass Twp.

3, NW NE SW. Gulf #1 E. Oelze. Tstg. 10-30-51 Spd. 9-22-51 WF. WILL BE DISCOVERY WELL OF NEW MEMPHIS POOL.

15, NW NE NW. Nash Redwine #1 Fred Schwinn. WOC 10-30-51 Spd. 10-28-51 WN (New Memphis Pool).

COLES COUNTY

11N, 8E, Pleasant Grove Twp.

18, NW NW NW. A. J. Slagter, Jr. #1 M. Eichelberger. D&A 10-30-51 TD 2196' St. Louis ls., top 2193' Spd. 10-17-51 WF.

12N, 11E, Ashmore Twp.

7, 330' from S. line, 330' from E. line, SW Frac. E. Zink #1 Dudley. D&A 10-30-51 TD 675' Pennsylvanian ss., top 470' Spd. 10-23-51 WN (Westfield North Pool).

13N, 7E, North Okaw Twp.

2, SW NE SW. Mark Twain Oil #2 W. H. Haybrook. D&A 10-30-51 TD 1833' Ste. Genevieve ls., top 1807' Spd. 10-11-51 Cooks Mills Pool.

CRAWFORD COUNTY

6N, 12W, Honey Creek Twp.

31, SE NW NW. E. B. Sanders, Jr. #1 Ducommon. Comp. 10-16-51 TD 915' IP 8 BOP & 4 BW PB 912' Pennsylvanian ss., top 830' Spd. 9-19-51 Shot 40 qts. Main Pool.

6N, 13W, Martin Twp.

25, SE SW SW. Redhead Oil #4 Inboden. Comp. 10-16-51 IP 3 BOP & 1 BW TD 928' Pennsylvanian ss., top 802' Spd. 9-25-51 Shot 60 qts. Main Pool.

7N, 11W, Lamotte Twp.

29, 380' from N. line, 330' from E. line, NW NE. F. E. Turner #1 W. E. Apple et al. SD 975' 10-30-51 Spd. 11-2-50 WF.

7N, 12W, Robinson Twp.

29, SE NE NW. G. S. Hammonds #1 L. Kirk. Temp. Abd. 10-9-51 TD 1532' Ste. Genevieve ls., top 1430' Main Pool. PB 960'

7N, 13W, Licking Twp.

3, C SE SW. G. S. Hammonds #1 L. Henry. Temp. Abd. 10-9-51 TD 1000' Pennsylvanian ss., top 982' Spd. 8-1-51 Main Pool.

4, NW SW SW. G. S. Hammonds #1-A Henry. Temp. Abd. (SO) 10-9-51 TD 995' Pennsylvanian ss., top 945' Spd. 7-20-51 Main Pool.

7N, 13W, Oblong Twp.

7, SE NW SE. Brennan & MacDonnell #27 H. Condray. Comp. 10-23-51 IP 5 BOP & 3 BW TD 1013' Pennsylvanian ss., top 893' Spd. 9-25-51 Shot 40 qts. Main Pool.

11, NW NW SE. E. Pinkstaff #1 R. Maxwell. D&A 10-23-51 TD 973' Pennsylvanian ss., top 955' Spd. 10-8-51 Main Pool.

8N, 13W, Licking Twp.

19, NE NE NW. W. H. Krohn #1 C. H. Wiman. D&A 10-23-51 TD 1195' PB 713' Pennsylvanian ss., top 700' Spd. 9-11-51 Shot 20 qts. WN (New Bellair Pool)

CUMBERLAND COUNTY

10N, 9E, Greenup Twp.

36, NE NE NE. F. Henigman #1 J. Carroll. D&A 10-16-51 TD 969' Pennsylvanian ss., top 230' Spd. 10-3-51 WF.

CUMBERLAND COUNTY (Continued)

10N, 10E, Union Twp.

2, NW NW NE. J. R. Shake #1 Yanaway. D&A 10-23-51 TD 875' Pennsylvanian ss., top 870' Spd. 10-5-51 Siggins Pool.

14, SE SW NE. J. V. Brooks #1 Lacey. Comp. 10-23-51 IP 3 BOP & 5 BW TD 495' Pennsylvanian ss., top 422' Spd. 7-25-51 Shot 98 qts. Siggins Pool.

14, NE SW NE. J. V. Brooks #2 Lacey. Comp. 10-9-51 IP 5 BOP TD 505' Pennsylvanian ss., top 425' Spd. 8-23-51 Shot 120 qts. Siggins Pool.

25, SE NE NW. L. Fikes #5 Cochonour. D&A 10-23-51 TD 2092' Devonian ls., top 2044' Spd. 8-31-51 Siggins Pool.

10N, 10E, Crooked Creek Twp.

34, 610' from N. line, 330' from W. line, NW SE. Frank H. Zakowski #1 C. V. Orinsby. SD 1358' 10-30-51 Spd. 8-13-51 WF.

DOUGLAS COUNTY

15N, 10E, Sargent Twp.

25, 890' from N. line, 990' from E. line, NE SE. A. M. Myers #1 Gwinn. D&A 10-23-51 TD 618' Pennsylvanian ss., top 415' Spd. 9-17-51 WF.

26, NE NW SW. A. M. Myers #1 Emma Seward. Drlg. 460' 10-30-51 Spd. 10-18-51 WF.

16N, 9E, Camargo Twp.

34, NW NE NW. Carl C. Wright #1 A. S. Bragg. Drlg. 508' 10-30-51 Spd. 10-18-51 WF.

EDGAR COUNTY

14N, 13W, Embarrass Twp.

20, NW NW NW. Walter Cook & Assoc. #1 Hixson. D&A (SO) 10-9-51 TD 937' Devonian ls., top 873' Spd. 9-30-51 WF.

14N, 14W, Embarrass Twp.

13, SE SW NW. Walter W. Henigman #2 Harvey Six. D&A 10-9-51 TD 430' Warsaw ls., top 316' Spd. 6-30-51 WN (Warrenton-Borton Pool).

EDWARDS COUNTY

1N, 10E, Shelby Twp.

16, SW SW SE. Calvert Drlg. Co. #1 L. Chrome. LOC 10-30-51 WN (Maple Grove Pool).

27, SW SE SW. Peak Drlg. Co. #1 E. King. Drlg. 1990' 10-30-51 Spd. 10-27-51 WF.

30, NE SE NW. Bump Oil #1 T. D. Young et al. LOC 10-30-51 WN (Bennington South Pool).

1N, 11E, Bone Gap Twp.

31, NW SE NE. R. H. Compton & R. E. Fortner #1 C. McDowell. Comp. 10-9-51 IP 96 BOP TD 2426' Waltersburg ss., top 2416' Spd. 9-5-51 Samsville Pool. REVIVES POOL.

EDWARDS COUNTY (Continued)

1N, 14W, Salem Twp.

6, 922' from N. line, 330' from E. line, NW NW. Sanders & Fye #1 O. A. Brant. Comp. 10-23-51 IP 32 BOP & 60 BW TD 3215' PB 3210' Rosiclare ls., top 3171' Spd. 8-18-51 Acidized 2000 gals. Parkersburg Cons. Pool.

2N, 14W, Salem Twp.

31, NE SE NW. Magnolia Pet. #2 Brake. Comp. 10-16-51 IP 30 BOP & 96 BW TD 3266' PB 3190' Rosiclare & McClosky ls. Spd. 9-8-51 Acidized 2250' gals. Parkersburg Cons. Pool.

1S, 10E, Ellery Twp.

32, NE NW SW. G. C. Schoonmaker #1 R. J. Bunting. LOC 10-30-51 WN (Ellery North Pool).

1S, 14W, Bone Gap Twp.

7, 330' from S. line, 330' from E. line, NE Frac. SW. Miami Operating #1 Mercer-Shaw Comm. LOC 10-30-51 WN (Bone Gap Pool).

8, 330' from N. line, 430' from W. line, SW SE. Lohmann & Johnson #1 H. Ford. D&A 10-30-51 TD 3167' Ste. Genevieve ls., top 3065' Spd. 10-10-51 WN (Bone Gap South Pool).

20, SW SE SW. Dr. I. J. Neal #1 V. Walker. PITS 10-30-51 WN (Bone Gap South Pool).

2S, 10E, French Creek Twp.

36, E½ SW NE. Calvert Drlg. - W. Duncan #1 G. Wick. Comp. 10-23-51 IP 5 BOP TD 3410' Waltersburg ss., top 2398' Spd. 9-20-51 Shot 20 qts. Albion Cons. Pool.

3S, 10E, Dixon Twp.

2, NW NW SE. Calvert Drlg. & W. Duncan #4 Millar. D&A 10-23-51 TD 2027' Pennsylvanian ss., top 1953' Spd. 10-16-51 Albion Cons. Pool.

3S, 14W, French Creek Twp.

8, SE SW NW. Nat'l. Assoc. Pet. Co. #1 H. Q. Allison. D&A (CDU) 10-30-51 Spd. 9-6-51 WN (Phillipstown Cons. Pool).

EFFINGHAM COUNTY

6N, 5E, Mason Twp.

9, NE SE NE. Texas Co. #1 E. Tonn. Comp. 10-16-51 IP 117 BOP & 35 BW TD 2545' PB 2295' Bethel ss., top 2283' Spd. 9-2-51 Acidized 2000 gals. Mason North Pool.

9, SE SE NE. Texas #3 E. Tonn. Comp. 10-23-51 IP 47 BOP & 11 BW TD 2550' PB 2310' Bethel ss., top 2292' Spd. 9-23-51 Mason North Pool.

10, SE SW NW. Texas #1 C. W. Parks. Comp. 10-16-51 IP 26 BOP & 28 BW TD 2553' PB 2306' Bethel ss., top 2296' Spd. 9-13-51 Shot 10 qts. Mason North Pool.

10, NW NW SW. Texas #1 R. Shumaker. Comp. 10-30-51 IP 48 BOP & 45 BW TD 2550' PB 2313' Bethel ss., top 2294' Spd. 10-3-51 Mason North Pool.

10, NE SW NW. Texas #3 R. Sinnickson. D&A 10-23-51 TD 2555' St. Louis ls., top 2550' Spd. 10-8-51 Mason North Pool.

EFFINGHAM COUNTY (Continued)

6N, 5E, Mason Twp.

23, 330' from N. line, 230' from E. line, SW NW. H. Luttrell #3 C. J. Moritz. Comp. 10-9-51 IP 154 BOP TD 2483' PB 2478' McClosky ls., top 2470' Spd. 9-7-51 Mason Pool.

23, SW NE NW. H. Luttrell Trust #4 Moritz. D&A 10-16-51 TD 2537' Ste. Genevieve ls., top 2422' Spd. 9-27-51 Mason Pool.

25, SW SE SW. E. F. Moran #1 M. Meier. LOC 10-30-51 WN (Iola Cons. Pool).

33, SW SW NE. D. H. Bolin #1 Hetzel. Comp. 10-9-51 IP 20 BOP & 40 BW TD 2498' McClosky ls., top 2488' Spd. 8-7-51 Shot 20 qts. EXTENSION TO IOLA CONS. POOL.

7N, 5E, Jackson Twp.

14, NE NE SE. Shulman Bros. #1 Wenthe. D&A 10-9-51 TD 2547' Ste. Genevieve ls., top 2390' Spd. 9-26-51 WF.

9N, 5E, Banner Twp.

31, NW SE NE. W. R. & D. Kuykendall #1 J. Means. Drlg. 1977' 10-30-51 Spd. 10-23-51 WF.

FAYETTE COUNTY

5N, 3E, Long Grove Twp.

31, NW SE NE. L. R. Evilsizer #1 Rubin. Comp. 10-9-51 IP 8 BOP & 3 BW TD 1906' Bethel ss., top 1900' Spd. 9-9-51 Shot 3 qts. St. Paul Pool.

5N, 4E, Laclede Twp.

36, SE SW NW. T. S. Doran #1 Smith Hrs. D&A 10-16-51 TD 2695' Ste. Genevieve ls., top 2530' Spd. 10-2-51 WF.

8N, 3E, Loudon Twp.

22, 100' from N. line, 0' from W. line, SE NW. Carter #1-G J. Drees. Comp. 10-30-51 IP 200,000 cu. ft. gas Fl. TD 1107' Tar Springs ss., top 1103' Spd. 10-10-51 Louden Pool. NEW PAY IN POOL.

24, NE NE SE. W. L. Belden #1 Griffin "C". D&A (CDU) 10-30-51 Spd. 9-29-51 Louden Pool.

28, 50' from S. line, 50' from W. line, NW SE. Carter #G-7 C. Blankenship. Comp. 10-30-51 TD 1179' IP 303,000 cu. ft. gas Fl. Tar Springs ss., top 1177' Spd. 10-21-51 Louden Pool.

FRANKLIN COUNTY

6S, 4E, Eastern Twp.

1, SW NE NE. Lynch Oil Co. #1 U. S. Steel. D&A 10-30-51 TD 3410' Ste. Genevieve ls., top 3306' Spd. 10-10-51 WF.

20, SE NW SE. Taylor & Schumacher #10 U. S. Coal & Coke. D&A 10-16-51 TD 3200' Ste. Genevieve ls., top 3057' Spd. 10-2-51 WN (Akin West Pool).

7S, 4E, Cave Twp.

1, NW NW SW. George & Wrather #1 G. Galbraith. Drlg. 1585' 10-30-51 Spd. 10-26-51 WN (Thompsonville East Pool).

FRANKLIN COUNTY (Continued)

7S, 4E, Cave Twp.

13, SE NE SE. Great Lakes Carbon & George & Wrather & W. Duncan #1 T. K. Ward Trustee. D&A 10-23-51 TD 2340' Ste. Genevieve ls., top 3201' Spd. 10-5-51 Cantrell South Pool.

GALLATIN COUNTY

7S, 9E, Asbury Twp.

21, SE NE NW. S. B. Griffith - Burkman #3 Hale. Comp. 10-9-51 IP 125 BOP & 3 BW TD 2645' Cypress ss., top 2607' Spd. 9-14-51 Shot 20 qts. Cottonwood North Pool.

21, NE NE NW. S. B. Griffith - Burkman #4 Hale. Comp. 10-23-51 IP 80 BOP & 20 BW TD 2676' PB 2667' Cypress ss., top 2620' Spd. 9-23-51 Shot 60 qts. Cottonwood North Pool.

8S, 8E, North Fork Twp.

4, 330' from N. line, 380' from W. line, NW SE. Cullum - Lawhead #1-A J. T. Colnon et al. Comp. 10-9-51 IP 7 BOP TD 582' PB 356' Pennsylvanian ss., top 350' Spd. 8-2-51 Shot 60 qts. Omaha Pool.

6, NW NW SW. D. Hopkins #1 E. Spencer et al. D&A 10-16-51 TD 2999' Ste. Genevieve ls., top 2885' Spd. 9-27-51 WN (Omaha West Pool).

6, NW SE NE. Texas #1 M. N. Woolard. D&A (SO) 10-30-51 TD 2914' PB 1820' St. Louis ls., top 2906' Spd. 9-25-51 WN (Omaha Pool).

8, SE NW SW. Inland Producers #1 Allen. Comp. 10-9-51 IP 34 BOP & 30 BW TD 3017' PB 2868' Rosiclare ss., top 2866' Spd. 8-25-51 DISCOVERY WELL OF OMAHA SOUTH POOL.

8S, 9E, Ridgway Twp.

10, SE NW SW. Johnston #1 E. A. Moye. D&A 10-23-51 TD 2567' Cypress ss., top 2550' Spd. 9-19-51 Inman West Cons. Pool.

15, NW NE NE. E. F. Moran #1 A. Moye. Comp. 10-23-51 IP 25 BOP & 5 BW TD 2196' Tar Springs ss., top 2179' Spd. 9-24-51 Shot 30 qts. Inman West Cons. Pool.

8S, 10E, New Haven Twp.

18, SE NW NW. C. E. Brehm & Oil Management #1 B. K. Leach. Drlg. 1000' 10-30-51 Spd. 10-28-51 WN (Inman West Cons. Pool).

20, SW SW NE. C. E. Brehm #1 M. Wilson. D&A 10-23-51 TD 2867' Ste. Genevieve ls., top 2810' Spd. 10-16-51 WN (Inman West Cons. Pool).

9S, 8E, Equality Twp.

20, SE NW NW. Wasson #1 A. Turns. MIRT 10-30-51 WF.

10S, 9E, Bowlesville Twp.

36, NW NW NE. Peak Drlg. Co. #1 R. Ellis. D&A 10-30-51 TD 2730' Ste. Genevieve ls., top 2620' Spd. 10-5-51 WF.

GREENE COUNTY

10N, 10W, Rock Bridge Twp.

17, NE NE NW. R. V. Henderson #1 M. C. Kirback. D&A 10-30-51 TD 1264' Trenton ls., top 1173' Spd. 4-21-51 WF.

HAMILTON COUNTY

4S, 5E, Dahlgren Twp.

6, SW NW SW. E. A. Obering #1 Schilling et al. D&A 10-9-51 TD 3416' Ste. Genevieve ls., top 3209' Spd. 9-22-51 WF.

10, NE SW NW. D. H. Bolin #1 L. E. Cross. D&A 10-16-51 TD 3538' Ste. Genevieve ls., top 3416' Spd. 9-19-51 WF.

14, 350' from S. line, 330' from W. line, SW SE SE. D. H. Bolin #1 C. M. Hart. D&A 10-23-51 TD 3448' Ste. Genevieve ls., top 3341' Spd. 10-8-51 WF.

4S, 6E, South Crouch Twp.

6, NE SE SW. E. A. Obering #1 A. Wellen. D&A 10-23-51 TD 3461' St. Louis ls., top 3370' Spd. 10-6-51 WF.

11, SE NW SE. Stanford Oil #1 R. D. Flannigan. Drlg. 2582' 10-30-51 WN (Belle Prairie Pool).

4S, 7E, Beaver Creek Twp.

10, NE NE NW. Indiana Farm Bureau #1 B. K. Leach. LOC 10-30-51 WN (Bungay Cons. Pool).

15, 330' from S. line, 380' from E. line, SW NE. Affeld Oil #1 Hunt. D&A 10-23-51 TD 3282' Aux Vases ss., top 3257'. Spd. 10-8-51 Bungay Cons. Pool.

15, SE SE NE. C. E. Brehm #1 Rockett Comm. D&A 10-16-51 TD 3307' Aux Vases ss., top 3290' Spd. 9-30-51 Bungay Cons. Pool.

5S, 5E, Knight Prairie Twp.

26, SW SE SW. Mark Twain Oil Prod. #1 Cox. D&A 10-23-51 TD 2975' Cypress ss., top 2958' Spd. 5-3-51 WN (Rural Hill North Pool).

5S, 6E, McLeansboro Twp.

14, NW NE SW. Buchman - O'Niell - Ashland #1 Schooling et al. D&A 10-23-51 TD 3434' Ste. Genevieve ls., top 3279' Spd. 10-3-51 WN (Dale Cons. Pool).

5S, 7E, Crook Twp.

26, SE NW SW. Johnston Drlg. Co. #1 L. P. Dolen. LOC 10-30-51 WF.

6S, 5E, Flannigan Twp.

24, NW SE SE. Magnolia #1 McFarland. D&A 10-9-51 TD 3349' St. Louis ls., top 3321' Spd. 9-18-51 Dale Cons. Pool.

24, NW SW SE. J. Simpkins #1 Mezo. D&A (CDU) 10-30-51 Spd. 10-14-51 Dale Cons. Pool.

31, SE NE SE. Carter #1 O. O. Harrelson. Comp. 10-23-51 IP 165 BOP & 28 BW TD 3355' PB 3280' Aux Vases ss., top 3270' Spd. 9-8-51 Shot 26 qts. Cantrell North Pool.

31, NW SE SE. Carter Oil #1 B. Johnson. D&A 10-9-51 TD 3268' Aux Vases ss., top 3244' Spd. 9-23-51 Cantrell North Pool.

32, SW SW NW. Carter Oil #1 G. Miller. D&A 10-23-51 TD 3292' Aux Vases ss., top 3264' Spd. 10-3-51 Cantrell North Pool.

HAMILTON COUNTY (Continued)

6S, 6E, Twigg Twp.

8, NE SW NE. Calvert Drlg. - W. Duncan #1 J. Trout. Comp. 10-23-51 IP 56 BOP & 8 BW TD 3186' Aux Vases ss., top 3079' Dale Cons. Pool.

8, SE NW SE. Stewart Oil #3 Mangis. Comp. 10-30-51 IP 87 BOP TD 3282' PB 3203' Rosiclare ls., top 3171' Spd. 9-21-51 Acidized 500 gals. Dale Cons. Pool.

8, SW NW NE. Stewart Oil Co. #2 Trout Comm. D&A 10-23-51 TD 3290' Ste. Genevieve ls., top 3143' Spd. 10-4-51 Dale Cons. Pool.

28, SW NW SE. Aubry-Tennant #1 D. S. Cook. D&A 10-23-51 TD 3249' Ste. Genevieve ls., top 3221' Spd. 9-25-51 Walpole Pool.

6S, 7E, Mayberry Twp.

22, SW SW NW. D. H. Bolin #1 A. Poppins. D&A (CDU) 10-30-51 Spd. 10-6-51 WN (Broughton Pool).

7S, 5E, Flannigan Twp.

6, NE NE SW. Joe Reznik #1 (4) Bowen. Comp. 10-30-51 IP 175 BOP TD 3273' Aux Vases ss., top 3253' Spd. 9-1-51 Acidized 80 gals. Cantrell Pool.

7, S½ NE SW. George & Wrather & W. Duncan #1 Perryman. Comp. 10-9-51 IP 168 BOP TD 3327' PB 3150' Aux Vases ss., top 3125' Spd. 8-15-51 Shot 40 qts. Cantrell South Pool.

18, NE NW SW. George & Wrather & W. Duncan #1 Droit "C". Comp. 10-9-51 IP 250 BOP TD 3148' Aux Vases ss., top 3120' Spd. 8-17-51 Shot 30 qts. Cantrell South Pool.

18, NW NW SW. George & Wrather & W. Duncan #2 Droit "C". Comp. 10-30-51 IP 400 BOF TD 3152' Aux Vases ss., top 3129' Spd. 9-13-51 Shot 30 qts. Cantrell South Pool.

18, SW NW SW. George & Wrather et al #3 Droit "C". Comp. 10-30-51 IP 400 BOF TD 3161' Aux Vases ss., top 3139' Spd. 9-20-51 Shot 30 qts. Cantrell South Pool.

18, SW SW NW. George & Wrather et al #1 Phillips. Comp. 10-23-51 IP 80 BOP TD 3155' Aux Vases ss., top 3138' Spd. 9-3-51 Cantrell South Pool.

JASPER COUNTY

5N, 14W, Ste. Marie Twp.

17, NW NE NE. Aurora Gasoline Co. #1 Rudd. D&A 10-23-51 TD 2929' Ste. Genevieve ls., top 2842' Spd. 10-10-51 WN (Ste. Marie Pool).

6N, 10E, Willow Hill Twp.

2, NE NW NE. Bell Bros. #1 C. Rudd. Spd. 10-29-51 WN (Clay City-Noble Cons. Pool).

3, SW NW NW. F. L. Runyon #2 Bergbower Cons. Comp. 10-16-51 IP 75 BOP TD 2699' McClosky ls., top 2685' Spd. 9-18-51 Acidized 5000 gals. Clay City-Noble Cons. Pool.

JASPER COUNTY (Continued)

6N, 10E, Willow Hill Twp.

3, SW NE NW. E. L. Runyan #3 Bergbower. D&A 10-30-51 TD 40' Spd. 10-17-51 Clay City-Noble Cons. Pool.

7N, 9E, Wade Twp.

34, SW SE NW. D. Baines #1 O. Mitchell. Tstg. 10-30-51 Spd. 9-19-51 WF.

7N, 10E, Wade Twp.

30, NE NE SW. C. E. Skiles Oil Corp. #1 T. Frichtel. D&A 10-16-51 TD 2945' Ste. Genevieve ls., top 2845' Spd. 10-2-51 WN (Newton North Pool).

8N, 14W, Grandville Twp.

22, SW SE SW. A. Wilson Corp. #1 R. F. Snearly. D&A (SO) 10-9-51 TD 933' Pennsylvanian ss., top 727' Spd. 9-10-51 Shot 9 qts. Bellair Pool.

JEFFERSON COUNTY

1S, 1E, Grand Prairie Twp.

19, SW SW SW. R. W. Edwards - T. M. Conrey #1 Hartley. D&A 10-9-51 TD 1998' Bethel ss., top 1992' Spd. 9-12-51 WN (Irvington Pool).

19, 330' from S. line, 350' from W. line, SW. Ervin & Bassett #2 Hartley. Comp. 10-23-51 IP 24 BOP TD 1084' Pennsylvanian ss., top 1030' Spd. 10-2-51 Shot 65 qts. DISCOVERY WELL OF IRVINGTON EAST POOL.

1S, 4E, Farrington Twp.

30, NW NW NE. Perrine & Perrine #1 L. C. Ellis. WOST 10-30-51 Spd. 10-13-51 WN (Divide Pool)

2S, 4E, Webber Twp.

35, S½ NW SW. A. J. Slagter, Jr. #1 W. L. Glass "B". Comp. 10-16-51 TD 3075' PB 3070' IP 40 BOP McClosky ls., top 3060' Spd. 8-10-51 Markham City West Pool.

3S, 4E, Pendletown Twp.

8, SE SE NW. Peak Drlg. Co. #1 Brown. Comp. 10-23-51 IP 175 BOP TD 3065' McClosky ls., top 3050' Spd. 9-20-51 Acidized 3000 gals. DISCOVERY WELL OF LYNCHBURG POOL.

8, NW NW SE. Sinclair #1 E. Roane. D&A 10-23-51 TD 3162' St. Louis ls., top 3150' Spd. 10-12-51 Lynchburg Pool.

LAWRENCE COUNTY

2N, 12W, Denison Twp.

11, 1389' from N. line, 330' from W. line, NE. Kendall Oil Co. #1 C. J. Cunningham. Comp. 10-23-51 IP 8 BOP TD 954' Pennsylvanian ss., top 941' Spd. 7-12-51 Shot 20 qts. Lawrence Pool.

3N, 11W, Denison Twp.

20, 1517' from S. line, 620' from W. line, SW. W. E. Bailor #2 Leighty. Junked hole 10-30-51 TD 1935' Ste. Genevieve ls., top 1818' Spd. 10-26-50 Lawrence Pool.

20, 1450' from S. line, 600' from W. line, SW. W. E. Bailor #2-A Leighty. Comp. 10-23-51 IP 8 BOP TD 1865' Rosiclare ss., top 1857' Spd. 6-5-51 Lawrence Pool.

LAWRENCE COUNTY (Continued)

3N, 11W, Allison Twp.
34, NE SW SW. J. M. Zanetis #3 G. Conrad et al. D&A 10-30-51 TD 3323' Devonian ls., top 3231' Spd. 9-26-51 Lawrence Pool.

3N, 12W, Denison Twp.
22, SE NE NE. Redhead Oil #2 A. Gillespie. Comp. 10-30-51 IP 18 BOP & 5 BW TD 1000' Bridgeport ss., top 909' Spd. 9-5-51 Shot 20 qts. Lawrence Pool.

4N, 10W, Allison Twp.
27, NW SW NE. T. & H. Corp. #1 E. B. Caughran et al Comm. D&A 10-16-51 TD 1718' Ste. Genevieve ls, top 1657' Spd. 10-10-51 WF.

4N, 11W, Russell Twp.
15, NW NE SW. Harrison - Eiteljorg #1 J. Crews. D&A 10-16-51 TD 1708' Ste. Genevieve ls., top 1640' Spd. 9-15-51 WN (Pinkstaff Pool).

4N, 13W, Petty Twp.
16, S½ NE SE. J. M. Zanetis #1 John Hardin. Junked Hole (SO) 10-30-51 TD 2333' Ste. Genevieve ls., top 2266' Spd. 8-16-51 Acidized 2500 gals. Sumner Pool.

19, SE SE SW. J. L. Crawford #1 K. Slover. MIRT 10-30-51 WF.

MACOUPIN COUNTY

8N, 8W, Hillyard Twp.
23, NE SE SW. J. Edsall #1 C. Dey. LOC 10-30-51 WF.

35, NE NE SW. R. V. Henderson #1 N. Weidner. Junked Hole 10-9-51 TD 555' Spd. 9-11-51 WF.

36, NE NE NW. R. V. Henderson #1 O. C. Weidner. D&A 10-23-51 TD 697' Spd. 9-24-51 WF.

MADISON COUNTY

5N, 5W, Leef Twp.
24, NE SE SW. J. W. Everhart #1 Landolt. LOC 10-30-51 WF.

5N, 6W, Alhambra Twp.
2, SW NW SW. J. W. Everhart #1 Kaufman. LOC 10-30-51 WF.

5N, 7W, Hamel Twp.
12, 358' from S. line, 656' from E. line, SE SW. E. H. Jahn #1 Engelke. RURT 10-30-51 WF.

5N, 8W, Fort Russell Twp.
36, 801' from S. line, 908' from E. line, SE NE. C. M. Faulkner #1 Eilers. D&A 10-23-51 TD 560' Spd. 10-11-51 WF.

6N, 6W, Olive Twp.
8, 335' from S. line, 161' from W. line, SW SE. Mt. Olive & Staunton Coal Co. #1 H. F. Sievers. D&A 10-30-51 TD 602' Pennsylvanian ss., top 539' Spd. 10-12-51 Livingston Pool.

18, 330' from S. line, 2282' from E. line, SE. M. Mazzarino #3 Henke. D&A 10-9-51 TD 585' Pennsylvanian ss., top 500' Spd. 9-29-51 WN (Livingston Pool).

MADISON COUNTY (Continued)

6N, 6W, Olive Twp.

22, 500' from N. line, 200' from W. line, NW SW. G. Zicos #2 W. F. Sievers. Comp. 10-16-51 IP 4 BOP TD 535' Pennsylvanian ss., top 497' Spd. 9-24-51 Livingston South Pool.

26, SE SW NW. J. S. Lehwald #1 T. Voyles. Tstg. 10-30-51 Spd. 8-13-51 WN (Livingston South Pool).

30, 960' from N. line, 990' from E. line, NE. J. Kesl, Jr. #5 Albrecht. D&A 10-23-51 TD 645' Pennsylvanian ss., top 528'. Spd. 10-11-51. Livingston Pool.

30, 960' from N. line, 330' from E. line, NW NE. J. Kesl, Jr. #4 Schlecte. D&A 10-9-51 TD 536' Pennsylvanian ss., top 534' Spd. 9-26-51 Livingston Pool.

32, 335' from S. line, 550' from E. line, SW SW. Joe Kesl, Jr. #6 C. H. Wolf. D&A 10-16-51 TD 843' Ste. Genevieve ls., top 820' Spd. 10-4-51 WN (Livingston Pool).

MARION COUNTY

1N, 1E, Centralia Twp.

3, 400' from S. line, 435' from E. line, NW SE. Texas #10 C. Langenfeld. Comp. 10-23-51 IP 109 BOP & 101 BW TD 3385' PB 3344' Devonian ls., top 3223' Spd. 9-19-51 Raccoon Lake Pool. NEW PAY IN POOL.

17, SE SE SE. W. E. Weidler #1 R. F. Frazier. Drlg. 1490' 10-30-51 Spd. 10-25-51 WN (Brown Pool).

34, NE NW SW. Calvert Drlg. Co. et al #1 Perrine. Drlg. 2356' 10-30-51 Spd. 10-20-51 WF.

1N, 4E, Romine Twp.

35, NE NE SW. H. V. Spires #1 C. Blankenship et al. LOC 10-30-51 WF.

2N, 1E, Odin Twp.

24, 952' from N. line, 420' from E. line, SW NW. Keystone Oil Co. #1-A C. Wesner Drlg. 401' 10-30-51 Spd. 10-23-51 WN (Salem Pool).

3N, 4E, Omega Twp.

21, SW NW NW. R. L. Robbins #1 Kelchner. D&A 10-23-51 TD 2542' Ste. Genevieve ls., top 2461' Spd. 10-7-51 WN (Omega Pool).

4N, 1E, Patoka Twp.

19, NW NW SW. Texas #1 Hayes Hrs. LOC 10-30-51 WF.

30, SE SW SE. W. B. White #1 M. Geiger. D&A 10-16-51 TD 1455' Bethel ss., top 1429' Spd. 10-5-51 WN (Patoka Pool).

MONROE COUNTY

3S, 9W, Prairie du Long Twp.

1, 819' from S. line, 54' from W. line, SE SW. H. Mosebacher, Sr. & C. Wecker #1 Stumpf. N.R. 10-30-51 Spd. 9-17-50 WF.

MONTGOMERY COUNTY

7N, 2W, Fillmore Twp.
20, SE SE NW. Phillips #1 Brohammer "A". D&A (SO) 10-30-51 TD 3800' St. Peter ss., top 3760' Spd. 9-12-51 Acidized 3000 gals. WF.

7N, 3W, East Fork Twp.
19, 330' from N. line, 380' from W. line, SW SE. Columbus Explor. #1 Hampton. D&A 10-9-51 TD 2184' Silurian ls., top 2174' Spd. 9-24-51 Panama Pool.

19, 970' from S. line, 360' from W. line, SE. T. R. Kerwin #2 Hampton. CO 10-30-51 Spd. 10-23-51 WF.

8N, 5W, South Litchfield Twp.
10, 330' from S. line, 380' from W. line, NE SE. J. Haring #1-A A. Brandt. SD 450' 10-30-51 Spd. 10-15-51 WN (Litchfield Pool).

10N, 4W, Raymond Twp.
6, SW SW NE. Gulf #1 B. T. Mueller. D&A 10-16-51 TD 1967' Silurian ls., top 1949' Spd. 9-18-51 WN (Raymond Pool).

22, NE NE NW. L. Marsch #1 M. A. Poggenpohl. Drlg. 606' 10-30-51 Spd. 10-10-51 WF.

MORGAN COUNTY

15N, 9W, Jackson Twp.
8, 1604' from S. line, 1030' from E. line, NW. J. D. Crittenden, Sr. #1 Clyde Trafton. D&A 10-9-51 TD 300' Spd. 7-9-51 Jacksonville Gas Pool.

MOULTRIE COUNTY

12N, 5E, Whitley Twp.
11, NE SW NE. Sun Oil #1 M. Vadakin. D&A 10-9-51 TD 2148' Ste. Genevieve ls., top 1979' Spd. 9-30-51 WF.

13N, 5E, Sullivan Twp.
36, SE NE SW. Texas Co. #1 Frederich - Wabash Unit. MIRT 10-30-51 WF.

14N, 4E, Marrow Bone Twp.
15, NE NW SE. E. A. Obering #1 Dellinger. D&A 10-30-51 TD 2903' Silurian ls., top 2829' Spd. 10-13-51 WF.

PERRY COUNTY

4S, 1W, Tamaroa Twp.
5, SW SE SW. E. C. Reeves #1 S. Wisniewski. D&A 10-23-51 TD 1340' Bethel ss., top 1332' Spd. 10-16-51 WF.

4S, 2W, Beaucoup Twp.
13, NW SE NE. Stephens #1 Bejma. TD 1336' 10-30-51 Spd. 8-26-51 WF.

4S, 2W, Tamaroa Twp.
36, NE NE SE. T. S. Doran #1 J. Matlavish. D&A 10-23-51 TD 1603' Ste. Genevieve ls., top 1439' Spd. 10-16-51 WF.

4S, 3W, Pinckneyville Twp.
32, SW NE NW. Pure Oil #1 J. H. Loos "A". D&A 10-16-51 TD 2840' Devonian ls., top 2730' Spd. 9-27-51 WF.

PERRY COUNTY (Continued)

4S, 4W, Swanwick Twp.

13, SE SE NW. Pure #1 E. E. Schwartzkopf. D&A 10-30-51 TD 3776' Trenton ls., top 3661' Spd. 10-9-51 WN (Craig Pool).

6S, 3W, Pinckneyville Twp.

10, SW SW NW. Peak Drlg. Co. #1 Pyramid Coal Co. MIRT 10-30-51 WF.

POPE COUNTY

13S, 5E, Washington Twp.

32, 50' N. of center of NE SE SE. L. F. Wilson #1 R. E. Okerson. D&A 10-16-51 TD 1690' Salem ls., top 1518' Spd. 8-11-50 WF.

PULASKI COUNTY

16S, 1W, Mounds Twp.

17, 335' from S. line, 466' from W. line, NE SE. Cache Oil Co. #1 G. Moses. D&A (CDU) 10-30-51 Spd. 9-30-50 WF.

RANDOLPH COUNTY

4S, 5W, Tilden Twp.

16, SE NE NW. T. C. Mullins Tr. #1 C. Easdale. WOC 10-30-51 Spd. 10-2-51 WF.

20, NE NE NE. T. C. Mullins Tr. #1 H. Wilson. Drlg. 1200' 10-30-51 WF. Spd. 10-18-51.

6S, 5W, Steelville Twp.

33, 853' from S. line, 378' from W. line, NW. Chester Research Corp. #1 C. Depew Drlg. 560' 10-30-51 Spd. 10-10-51 WF.

7S, 6W, Wine Hill Twp.

13, SE NE NE. W. R. Braun #1 Gretzmacher. LOC 10-30-51 WF.

RICHLAND COUNTY

2N, 14W, Bonpas Twp.

16, NW SE SE. Calvert Drlg. #2 G. Tarplex. Comp. 10-9-51 IP 77 BOP & 76 BW TD 3115' PB 3110' McClosky ls., top 3077' Spd. 9-10-51 Parkersburg Cons. Pool.

3N, 9E, Noble Twp.

1, NW NE NW. P. Fulk #1 T. Diesser. D&A 10-23-51 TD 3026' Ste. Genevieve ls., top 2951' Spd. 10-2-51 Clay City-Noble Cons. Pool.

3N, 10E, Olney Twp.

24, SE SW NW. Paco Pet. Co. #1 Chaplin Comm. D&A 10-30-51 TD 3281' Ste. Genevieve ls., top 3190' Spd. 10-12-51 WN (Ritter Pool).

3N, 11E, Olney Twp.

18, 330' from N. line, 330' from E. line, Frac. SW. Sanders & Fye #1 Phillips. WOC 10-30-51 Spd. 10-17-51 WN (Ritter Pool).

3N, 14W, Claremont Twp.

27, NE NE NW. A. J. Slagter #1 M. Hixon. D&A (SO) 10-9-51 TD 3183' Ste. Genevieve ls., top 3103' Spd. 9-21-51 WN (Parkersburg Cons. Pool).

RICHLAND COUNTY (Continued)

4N, 9E, Noble Twp.

26, NW SW NE. Pure Oil Co. #18 F. L. Wakefield "A". Comp. 10-16-51 IP 64 BOP & 15 BW TD 2960' PB 2618' Cypress ss., top 2574' Spd. 8-7-51 Shot 316 qts. Clay City-Noble Cons. Pool.

35, NW SE NE. P. Fulk #1 E. Berger. PROD (CDU) 10-30-51 Spd. 8-29-51 Clay City-Noble Cons. Pool.

35, NE SE NE. P. Fulk #1 L. Graham. D&A 10-23-51 TD 2950' Ste. Genevieve ls., top 2892' Spd. 9-24-51 Clay City-Noble Cons. Pool.

35, 360' from N. line, 360' from W. line, NE NE. P. Fulk #1-A M. & S. Sparr. D&A 10-23-51 TD 2960' Ste. Genevieve ls., top 2889' Spd. 9-23-51 Clay City-Noble Cons. Pool.

35, SE NE NE. P. Fulk #4 M. & S. Sparr. D&A 10-23-51 TD 2938' Ste. Genevieve ls., top 2904' Spd. 10-3-51 Clay City-Noble Cons. Pool.

35, SE NW NE. Pure #2 A. C. Betebenner. D&A 10-16-51 TD 2976' Ste. Genevieve ls., top 2901' Spd. 9-28-51 Clay City-Noble Cons. Pool.

4N, 10E, Preston Twp.

2, SW NE SE. Bell Bros. #1 J. Iaggi. D&A 10-16-51 TD 3160' Ste. Genevieve ls., top 3033' Spd. 10-3-51 WN (Dundas East Pool).

19, SE NE SE. Calvert Drlg. Co. #1 Royse. LOC 10-30-51 WN (Clay City-Noble Cons. Pool).

5N, 9E, Denver Twp.

33, SW SE SE. H. F. Robison & E. E. Goad #1 Kuhl. Drlg. 2596' 10-30-51 Spd. 10-20-51 WF.

ST. CLAIR COUNTY

3S, 6W, Marissa Twp.

29, NE SE NW. C. W. Young #2 H. Sauerwein. D&A 10-30-51 TD 562' Cypress ss., top 498' Spd. 9-10-51 WF.

SALINE COUNTY

7S, 7E, Rector Twp.

20, SW SE SW. C. E. Skiles #1 L. W. Gaines. D&A 10-16-51 TD 3244' Ste. Genevieve ls., top 3078' Spd. 10-2-51 Broughton South Pool.

8S, 6E, Raleigh Twp.

34, 200' from N. line, 330' from W. line, SW SW. R. Halbert #1 B. Harris. D&A (CDU) 10-30-51 Spd. 6-22-51 WF.

SANGAMON COUNTY

15N, 3W, Cooper Twp.

9, NE NW NE. Wilson Bros. #1 R. B. Ross. D&A 10-9-51 TD 1730' Devonian ls., top 1679' Spd. 7-28-51 WN (Roby Pool).

SHELBY COUNTY

11N, 4E, Shelbyville Twp.

16, NE NE SW. J. L. Braden & Pruitt #1 H. Stewardson. PITS 10-30-51 WN (Shelbyville Pool).

SHELBY COUNTY (Continued)

11N, 4E, Shelbyville Twp.
27, NE NE SW. Lynch Oil Co. #1 F. R. Dove. POP 10-30-51 Spd. 6-27-51 WN (Shelbyville Pool).

12N, 2E, Rural Twp.
9, SE SW NE. T. M. Pruett #1 Rowley. LOC 10-30-51 WF.

12N, 3E, Ridge Twp.
23, NW SE NW. J. G. Brown #1 Sands. D&A 10-30-51 TD 1800' Aux Vases ss., top 1791' Spd. 10-24-51 WF.

13N, 2E, Flat Branch Twp.
5, SE SE NW. K. Rentmeister #1 Ayars. LOC 10-30-51 WF.

7, 330' from S. line, 360' from E. line, SE Frac. W. F. Wooters #1 D. D. Hill. D&A 10-9-51 TD 2526' Devonian ls., top 2473' Spd. 9-15-51 WF.

14N, 2E, Moweaqua Twp.
21, NE NE SE. Ken. Rentmeister #1 O. M. Barbee. Abd. Loc. 10-9-51 WF.

TAZEWELL COUNTY

26N, 3W, Washington Twp.
5, 6' from S. line, 356' from E. line, SE. J. Dietrich & S. Baumann #1 T. O. Short. SD 640' 10-30-51 Spd. 5-24-49 WF.

WABASH COUNTY

1N, 12W, Wabash Twp.
9, 925' from S. line, 330' from E. line, SW NW. Olds Oil Co. #2 F. Smith. D&A 10-30-51 TD 1522' Biehl ss., top 1492' Spd. 9-4-51 Allendale Pool.

1N, 14W, Lick Prairie Twp.
25, SW SW NW. Gilliam Drlg. Co. #1 Judge. D&A 10-16-51 TD 2941' Ste. Genevieve ls., top 2837' Spd. 9-28-51 Gards Point Pool.

2N, 12W, Friendsville Twp.
31, NE NW NE. F. Haskill #1 W. Corrie. D7A 10-23-51 TD 1976' Hardinsburg ss., top 1950' Spd. 10-4-51 WN (Allendale Pool).

2N, 13W, Friendsville Twp.
36, SW NW NE. Illinois Oil Co. #1 E. F. Abell. D&A 10-23-51 TD 1817' Pennsylvanian ss., top 1731' Spd. 9-30-51 Lancaster East Pool.

1S, 12W, Mt. Carmel Twp.
10, 132' from S. line, 330' from W. line, SE NW. Indiana Farm Bureau - George & Wrather #2-A J. Zimmerman. D&A (CDU) 10-30-51 Spd. 8-27-51 Mt. Carmel Pool.

1S, 13W, Mt. Carmel Twp.
3, SE NW SW. Collins Bros. #3 Treece. D&A 10-23-51 TD 2720' Ste. Genevieve ls., top 2624' Spd. 9-25-51 New Harmony Cons. Pool.

15, SW NW SW. P. Fulk #1 Alka. D&A 10-16-51 TD 2673' Ste. Genevieve ls., top 2643' Spd. 8-31-51 Acidized 2000 gals. New Harmony Cons. Pool.

WABASH COUNTY (Continued)

1S, 13W, Bellmont Twp.

29, SW NE SW. Bump Oil Co. #1 G. M. Norsworthy. D&A 10-9-51 TD 2643' Bethel ss., top 2625' Spd. 9-20-51 New Harmony Cons. Pool.

2S, 13W, Coffee Twp.

3, 353' from N. line, 330' from W. line, SE SW. George & Wrather Drlg. Co. #1 C. Lovellette. D&A 10-30-51 TD 2785' Ste. Genevieve ls., top 2686' Spd. 10-16-51 New Harmony Cons. Pool.

2S, 13W, Bellmont Twp.

6, 68' from N. line, 330' from E. line, SW SE. H. D. Atha #1 F. N. Cole. D&A (SO) 10-23-51 TD 2591' Bethel ss., top 2580' Spd. 4-16-51 Shot 70 qts. & 2½ qts. marbles. New Harmony Cons. Pool.

2S, 13W, Coffee Twp.

7, NW NE NE. H. D. Atha #5 C. Fischer. D&A (SO) 10-23-51 TD 2596' Bethel ss., top 2577' Spd. 1-26-51 Shot 75 qts. New Harmony Cons. Pool.

8, SE NW NE. Yingling & Ashland #3 A. L. Kurtz. D&A 10-23-51 TD 2550' Bethel ss., top 2546' Spd. 10-11-51 New Harmony Cons. Pool.

WASHINGTON COUNTY

1S, 1W, Irvington Twp.

25, NW NE SW. J. N. Hockman #1 P. Koelling. D&A 10-9-51 TD 1701' Bethel ss., top 1691' Spd. 9-24-51 Irvington Pool.

25, SW NE NW. J. N. Hockman #1 L. Reichman. D&A 10-23-51 TD 1626' Cypress ss., top 1548' Spd. 10-10-51 Irvington Pool.

2S, 1W, Ashley Twp.

15, SE SW NW. T. S. Doran #1 Schnitker. D&A (SO) 10-16-51 TD 3336' Devonian ls., top 3227' Spd. 9-21-51 WN (Richview Pool).

35, SE SW SE. Pure Oil Co. #1 W. Glazik. LOC 10-30-51 WF.

2S, 2W, Beaucoup Twp.

15, NW NW NE. Columbus Explor. #1 Pirot. D&A (CDU) 10-30-51 Spd. 9-29-51 WN (Beaucoup Pool).

33, NE NE SE. D. Hopkins #1 T. Kruski. Comp. 10-30-51 IP 103 BOP & 4 BW TD 1445' PB 1438' Bethel ss., top 1430' Spd. 9-21-51 Shot 17 qts. DISCOVERY WELL OF BEAUCOUP SOUTH POOL.

34, SW NE NE. D. Hopkins #1 W. Finke. Tstg. 10-30-51 Spd. 10-9-51 WN (Beaucoup South Pool).

2S, 4W, Plum Hill Twp.

17, SW SE NW. Columbus Explor. #1 G. A. Wolff. LOC. 10-30-51 WF.

3S, 1W, Dubois Twp.

20, 1320' from N. line, 330' from W. line, NE. D. Brummet #1 R. E. Bowers. Comp. 10-23-51 IP 9 BOP TD 1247' Cypress ss., top 1222' Spd. 7-25-51 Respd. 8-8-51 Shot 5 qts. Dubois Pool.

WASHINGTON COUNTY (Continued)

3S, 1W, Dubois Twp.

20, NW SW SW. Tom Doran #1 Kuhn. D&A (SO). 10-23-51 TD 1523' Ste. Genevieve ls., top 1517' Spd. 7-25-51 Dubois Pool.

3S, 4W, Oakdale Twp.

2, NW NW NW. J. W. Everhart #1 Moeller. LOC 10-30-51 WF.

WAYNE COUNTY

1N, 8E, Elm River Twp.

22, SW NW NE. R. A. Harris #1 V. Holmes. D&A (SO) 10-16-51 TD 3080' Ste. Genevieve ls., top 3008' Spd. 9-29-51 Clay City-Noble Cons. Pool.

33, SE NW SE. Murvin - Steber - N. C. Davies #1 L. Borah. Comp. 10-9-51 IP 75 BOP TD 3024' Aux Vases ss., top 2998' Spd. 9-15-51 Clay City-Noble Cons. Pool.

33, SE NE SW. Murvin & Steber & Davies #2 L. Borah. Comp. 10-16-51 TD 3031' IP 75 BOP Aux Vases ss., top 3015' Spd. 9-27-51 Clay City-Noble Cons. Pool.

34, SW SW SW. Davis & Johnson Drlg. Co. #1 Blackburn - Thomas. Comp. 10-23-51 IP 35 BOP TD 3021' Aux Vases ss., top 2994' Spd. 9-19-51 Shot 110 qts. Clay City-Noble Cons. Pool.

34, SE SW SW. Davis & Johnson #3 Blackburn & Thomas. Comp. 10-9-51 IP 105 BOP TD 3010' Aux Vases ss., top 2991' Spd. 9-11-51 Shot 120 qts. Clay City-Noble Cons. Pool.

34, SE SE SW. M. C. Freeman et al #2 M. B. Meade "A". Comp. 10-23-51 IP 48 BOP TD 3016' Aux Vases ss., top 2988' Spd. 9-6-51 Shot 110 qts. Clay City-Noble Cons. Pool.

2N, 6E, Keith Twp.

21, NE NE SW. George & Wrather #1 D. McGrew. MIRT 10-30-51 WF.

2N, 7E, Keith Twp.

26, NE NW SW. I. J. Neal #1 T. R. Michels. Comp. 10-9-51 IP 56 BOP TD 2967' Aux Vases ss., top 2950' Spd. 8-26-51 Shot 40 qts. Clay City-Noble Cons. Pool.

2N, 9E, Mount Erie Twp.

34, NE NE SE. R. E. McDowell #1 Hazel Hrs. D&A 10-30-51 TD 3319' Ste. Genevieve ls., top 3180' Spd. 10-13-51 WN (Mt. Erie North Pool).

1S, 5E, Hickory Hill Twp.

27, SW SE NE. W. Duncan #1 Goede Lumber Co. Drlg. 750' 10-30-51 Spd. 10-28-51 WN (Keenville Pool).

28, SW SW NW. N. V. & W. Duncan #1 Crask - Withrow Comm. Comp. 10-23-51 IP 54 BOP TD 2963' Aux Vases ss., top 2940' Spd. 9-20-51 Shot 30 qts. Keenville Pool.

29, NE NW SE. N. V. & W. Duncan #3 Blackburn. Comp. 10-16-51 IP 8 BOP & 3 BW TD 3029' PB 2990' Aux Vases ss., top 2952' Spd. 9-9-51 Shot 40 qts. Keenville Pool.

WAYNE COUNTY (Continued)

1S, 6E, Berry Twp.

14, SW SW SE. R. I. Thompson #1 Beeson. D&A 10-30-51 TD 3225' Ste. Genevieve ls., top 3107' Spd. 10-7-51 Johnsonville South Pool.

14, NW NW SE. Roy Thompson #1 F. A. Fansler. Comp. 10-16-51 IP 400 BOP TD 3164' Rosiclare ls., top 3157' Spd. 9-13-51 Acidized 3000 gals. Johnsonville South Pool.

31, NW SW NW. D. H. Bolin #1 Johnson. D&A (SO) 10-9-51 TD 3201' Ste. Genevieve ls., top 3062' Spd. 9-26-51 Keenville East Pool.

1S, 7E, Lamard Twp.

35, S½ NW SW. H. H. Weinert #3 T. P. Hanna. Comp. 10-16-51 IP 90 BOP TD 3295' PB 3229' Lower Ohara ls., top 3199' Spd. 9-11-51 Acidized 5000 gals. Clay City-Noble Cons. Pool.

1S, 8E, Jasper Twp.

9, 1200' from S. line, 800' from E. line, SE. A. J. Slagter, Jr. #1 Curry Comm. Comp. 10-16-51 IP 29 BOP & 125 BW TD 3242' PB 3240' McClosky ls., top 3224' Spd. 9-3-51 Acidized 5000 gals. Clay City-Noble Cons. Pool.

16, SW NE SE. A. J. Slagter, Jr. #3 (2-B) O. H. Gray. Comp. 10-16-51 IP 32 BOP & 160 BW TD 3225' PB 3220' McClosky ls., top 3210' Spd. 8-19-51 Acidized 5000 gals. Clay City-Noble Cons. Pool.

1S, 9E, Massilon Twp.

27, SE NE SW. Collins Bros. #2 Flowers "B". Comp. 10-16-51 IP 53 BOP & 28 BW TD 3395' McClosky ls., top 3302' Spd. 10-21-50 Acidized 4000 gals. Half Moon Pool.

28, C N½ SW SE. Collins Bros. #2 Mabee Comm. PROD (CDU) 10-30-51 Spd. 8-15-51 Half Moon Pool.

33, SW NE SE. B. Nation #1 Riggs. D&A 10-30-51 TD 3428' Ste. Genevieve ls., top 3289' Spd. 1-24-51 Half Moon Pool.

2S, 6E, Arrington Twp.

12, NE NE NW. Tuley & Carter #1 W. C. Finley. D&A 10-9-51 TD 3370' Ste. Genevieve ls., top 3252' Spd. 9-27-51 WN (Covington South Pool).

2S, 7E, Big Mound Twp.

2, NW NW NW. Floyd & Henson #1 F. Gray. Comp. 10-23-51 IP 35 BOP TD 3270' PB 3220' Lower Ohara ls., top 3189' Spd. 9-18-51 Acidized 5000 gals. Clay City-Noble Cons. Pool.

2, NE NW NW. Floyd & Henson #2 F. Gray. Comp. 10-30-51 IP 40 BOP & 14 BW TD 3268' Lower Ohara ls., top 3180' Spd. 10-1-51 Acidized 2500 gals. Clay City-Noble Cons. Pool.

8, 400' from S. 330' from W. line, SE NW. Aurora Gasoline Co. #1 Clark. D&A 10-30-51 TD 3416' Ste. Genevieve ls., top 3268' Spd. 10-11-51 WN (Clay City-Noble Cons. Pool).

WAYNE COUNTY (Continued)

2S, 8E, Grover Twp.

23, NE NW NE. Calvert Drlg. Co. #1 E. C. Stewart. Drlg. 3327' 10-30-51 Spd. 10-20-51 WN (Barnhill Pool).

2S, 9E, Leech Twp.

8, SW SE SE. Johnson Drlg. Co. #1 J. A. Matthews. Comp. 10-23-51 IP 122 BOP TD 3430' PB 3376' Rosiclare ls., top 3328' Spd. 9-17-51 Acidized 3000 gals. Goldengate West Pool.

20, NW NE NW. Goodman Oil Co. #1 R. O. Baker. CO 10-30-51 Spd. 10-9-51 WN (Goldengate West Pool).

23, SW NW SE. Carter #2 J. W. Straight. Comp. 10-9-51 IP 47 BOR & 8 BW TD 3127' Bethel ss., top 3091' Spd. 8-7-51 Shot 80 qts. Ellery West Pool.

3S, 8E, Barnhill Twp.

9, SE SE SE. C. E. Brehm #1 Wayne Pet. Co. D&A 10-30-51 TD 3602' St. Louis ls., top 3588' Spd. 10-17-51 Barnhill Pool.

3S, 9E, Leech Twp.

2, NW NW SE. C. E. Brehm #1 P. J. Seifert. Tstg. 10-30-51 Spd. 10-10-51 WN (Ellery West Pool).

6, SW NE SE. George & Wrather #1 M. C. Murphy et al. LOC 10-30-51 WN (Goldengate Cons. Pool).

8, NE NE SW. Nation Oil Co. #1 Hallam. Comp. 10-23-51 IP 20 BOP & 19 BW TD 3477' Aux Vases ss., top 3284' Spd. 9-20-51 Shot 138 qts. PB 3315' Goldengate Cons. Pool.

WHITE COUNTY

3S, 9E, Burnt Prairie Twp.

34, 1535' from S. line, 330' from W. line, SE SE. Gulf #3 Heil Est. Comp. 10-16-51 IP 188 BOP & 16 BW TD 3531' PB 3528' McClosky ls., top 3508' Spd. 9-4-51 Acidized 2000 gals. Goldengate Cons. Pool.

3S, 10E, Gray Twp.

23, NW SW SE. Yingling & W. Duncan #3 C. Duncan. Comp. 10-9-51 IP 101 BOP TD 3069' Aux Vases ss., top 3049' Spd. 8-17-51 Shot 40 qts. Albion Cons. Pool

23, 290' from N. line, 330' from W. line, SW SE. Yingling - W. Duncan #3-A Duncan. Comp. 10-9-51 IP 46 BOP TD 1900' Biehl ss., top 1875' Spd. 8-30-51 Shot 40 qts. Albion Cons. Pool.

23, SW SW SE. Yingling & W. Duncan #4 Duncan. Comp. 10-30-51 IP 41 BOP TD 3054' PB 2950' Bethel ss., top 2935' Spd. 9-4-51 Shot 60 qts. Albion Cons. Pool.

23, 400' from S. line, 150' from W. line, SE. Yingling & W. Duncan #4-A C. Duncan. Comp. 10-23-51 IP 40 BOP TD 1893' Biehl ss., top 1880' Spd. 9-18-51 Shot 50 qts. Albion Cons. Pool.

4S, 10E, Phillips Twp.

18, 195' from N. line, 187' from W. line, NE SE. Fox & Fox #5 Williams Hrs. Comp. 10-9-51 IP 38 BOP & 15 BW TD 3114' Aux Vases ss., top 3090' Spd. 8-29-51 Shot 30 qts. Centerville East Pool.

WHITE COUNTY (Continued)

4S, 10E, Phillips Twp.

32, SW NW NW. George & Wrather #1 R. Winter. Drlg. 2387' 10-30-51 Spd. 10-25-51 WN (Sumpter Pool).

4S, 14W, Phillips Twp.

4, NW SE NW. Tidewater Assoc. #15 O. R. Evans. Comp. 10-23-51 IP 8 BOP TD 2817' Aux Vases ss., top 2791' Spd. 9-22-51 Shot 40 qts. New Harmony Cons. Pool.

7, SW SW NE. Calvin Oil Co. #1 Knight et. al. D&A 10-30-51 TD 3012' Paint Creek ss., top 2996' Spd. 10-10-51 Phillipstown Cons. Pool.

17, NE NW NW. Coy Oil Co. #1 B. Gray. Comp. 10-30-51 IP 205 BOP TD 2879' Aux Vases ss., top 2851' Spd. 9-7-51 Shot 120 qts. New Harmony Cons. Pool.

17, SE NW NW. Coy Oil #2 Gray Tr. Comp. 10-30-51 IP 220 BOP TD 2873' Aux Vases ss., top 2848' Spd. 9-20-51 Shot 145 qts. New Harmony Cons. Pool.

19, SW SW NW. C. E. Brehm #3 Boultinghouse. Comp. 10-30-51 IP 30 BOP TD 2763' Cypress ss., top 2754' Spd. 9-29-51 Phillipstown Cons. Pool.

19, 330' from S. line, 972' from W. line, NW. C. E. Brehm & Ashland #4 M. R. Boultinghouse. Comp. 10-23-51 IP 20 BOP TD 2764' Cypress ss., top 2754' Spd. 9-19-51 Shot 20 qts. Phillipstown Cons. Pool.

19, 330' from S. line, 360' from W. line, SW SW. C. E. Brehm #2 Hon Hrs. Comm. Comp. 10-16-51 IP 40 BOP TD 2716' Cypress ss., top 2710' Spd. 9-10-51 Shot 20 qts. Phillipstown Cons. Pool.

19, NE SE NE. Clark & Clark #1 R. Hanks. Comp. 10-30-51 IP 210 BOP TD 2435' Tar Springs ss., top 2424' Spd. 9-26-51 Shot 20 qts. New Harmony Cons. Pool.

27, C SW SE. Superior Oil #17 H. C. Ford "C". Crg. below 3748' 10-30-51 Spd. 8-12-51 ST. PETER TEST. New Harmony Cons. Pool.

5S, 8E, Enfield Twp.

28, SW NW SE. D. H. Bolin #1 Buss. LOC 10-30-51 WN (Enfield Pool).

5S, 9E, Carmi Twp.

10, SW SW NW. E. F. Moran Drlg. Co. #1 J. Zimmerman. WOC 10-30-51 Spd. 10-16-51 WN (Carmi North Pool).

17, 345' from N. line, 330' from W. line, NW NW. Jorex Oil Co. #1 Stallings. D&A 10-30-51 TD 3295' Ste. Genevieve ls., top 3233' Spd. 7-28-50 Trumbull Pool.

18, NE NE NE. Jorex Oil Co. #1 Nibbling. Comp. 10-30-51 IP 4 BOP & 15 BW TD 3318' PB 2890' Cypress ss., top 2870' Spd. 6-7-50 Shot 100 qts. Trumbull Pool.

25, SE SE SW. Continental Drlg. Co. #1 E. S. Land et al. D&A 10-16-51 TD 3238' Ste. Genevieve ls., top 3118' Spd. 9-26-51 WN (Carmi Pool).

WHITE COUNTY (Continued)

5S, 9E, Carmi Twp.

29, SE NE NW. E. F. Moran #1 C. C. Clifford. D&A 10-16-51 TD 3420' Ste. Genevieve ls., top 3288' Spd. 10-2-51 WN (Trumbull Pool).

5S, 10E, Hawthorne Twp.

5, SE NE SE. E. Breckmeier #1 Kornegger. Loc. Abd. 10-30-51 WF.

7, NE NE NE. Ill. Mid Continent #1 Seitz - Chapman. LOC 10-30-51 WF.

11, NW SW SW. Aubrey-Tennant Oil Co. #1 J. L. Brown. Comp. 10-30-51 IP 30 BOP & 5 BW TD 2994' Aux Vases ss., top 2981' Spd. 9-25-51 Shot 30 qts. DISCOVERY WELL OF PHILLIPSTOWN SOUTH POOL.

24, NE NW SE. Herndon Drlg. Co. #1 Ackerman "D". Comp. 10-23-51 IP 120 BOP TD 3046' McClosky & Rosiclare ls. Spd. 9-19-51 Shot 35 qts. Acidized 2000 gals. Maunie North Pool.

27, NW NW SW. Clark & Clark & Hinkle #1 H. P. Land. D&A 10-30-51 TD 2986' Barlow ls., top 2924' Spd. 10-4-51 Epworth Cons. Pool.

31, NE NE SE. Oil Management et al #1 Calvert. Comp. 10-30-51 IP 13 BOP & 30 BW TD 1849' PB 1842' Biehl ss., top 1839' Spd. 10-1-51 Epworth Cons. Pool

5S, 14W, Hawthorne Twp.

21, NW NE NE. Inland Prod. #1 Ford. D&A 10-16-51 TD 2296' Tar Springs ss., top 2263' Spd. 10-9-51 Bend Pool.

28, SE NE SW. W. C. McBride #1 Truscott. MIST 10-30-51 Spd. 10-12-51 WN (New Harmony South Pool).

6S, 9E, Heralds Prairie Twp.

19, SW NE NW. Hartman - Jordan #2 O. Phillips. D&A (SO) 10-16-51 TD 2965' Aux Vases ss., top 2944' Spd. 10-4-51 Stokes-Brownsville Pool.

6S, 11E, Emma Twp.

6, 345' from S. line, 968' from E. line, Frac. NW. Nat'l. Assoc. #2 Truscott Hrs. "B". D&A (CDU) 10-30-51 Spd. 8-18-51 Maunie East Pool.

18, NW SW NE. Leslie Oil Co. #1 S. H. Arnold. Comp. 10-9-51 IP 40 BOP TD 2598' Cypress ss., top 2582' Spd. 9-5-50 Shot 30 qts. Maunie South Pool.

30, NE NW SW. W. O. Lucas #3 P. Westergard. Comp. 10-30-51 IP 24 BOP & 1 BW TD 2731' PB 2239' Tar Springs ss., top 2202' Spd. 9-9-51 Maunie South Pool.

7S, 8E, Indian Creek Twp.

8, NE SE NE. Pursuit Oil Co. #1 Burns. D&A 10-30-51 TD 2450' Glen Dean ls., top 2345' Spd. 10-17-51 Gossett Pool.

11, 330' from S. line, 300' from W. line, SE NW. Carter #7 W. W. Fuller. Comp. 10-23-51 IP 237 BOP TD 2910' PB 2625' Cypress ss., top 2593' Spd. 9-15-51 Roland Pool.

WHITE COUNTY (Continued)
7S, 9E, Heralds Prairie Twp.
2, 500' from N. line, 330' from W. line, SW NW. A. J. Slagter #1 S. Bayley. Comp. 10-30-51 IP 1,600,000 cu. ft. gas Fl. TD 700' Pennsylvanian ss., top 694' Spd. 10-2-51 Herald Pool. NEW PAY IN POOL.

7S, 10E, Emma Twp.
11, SW SE SW. Ashland - Buchman - O'Niell #1 J. G. Endicott. Drlg. 2221' 10-30-51 Spd. 10-24-51 WN (Concord East Consol. Pool).

WHITESIDE COUNTY
19N, 4E, Portland Twp.
27, NW SW NW. E. L. Wirth #1 Guild. Drlg. 975' 10-30-51 Spd. 9-20-51 WF.

WILL COUNTY
34N, 9E, Channahon Twp.
10, SE SW NE. Chas. L. Reed #1 Lewis. MIST 10-30-51 WF.

OLD WELLS REWORKED

CHRISTIAN COUNTY
14N, 1E, Prairieton Twp.
27, SE NE NW. Collins Bros. #1 J. V. Gorden. D&A (SO) 10-9-51 TD 2384' Devonian ls., top 2351' Acidized 2,000 gals. WF. Formerly D&A.

CLARK COUNTY
9N, 14W, Johnson Twp.
32, W½ NW NE. Kull Oil Co. (Was W. H. Wright) #1 Hight Comm. D&A (CDU) 10-30-51 WN (Johnson South Pool). Formerly D&A.

FRANKLIN COUNTY
7S, 2E, Denning Twp.
25, 410' from N. line, 330' from E. line, SE NE. Ross Bartmes (Was J. V. Howell) #1 Howell -Biggs. Junked Hole 10-23-51 TD 2855' West Frankfort Pool. Formerly D&A.

HAMILTON COUNTY
6S, 6E, Twigg Twp.
2, SE SE NE. Carter #9 I. Hale. Comp. 10-9-51 IP 14 BOP & 6 BW TD 3329' PB 2986' Bethel ss., Shot 50 qts. Dale Cons. Pool. Formerly D&A.

SALINE COUNTY
10S, 6E, Independence Twp.
15, SE NW NE. J. T. Vaughn (Was Jarvis & Marcell) #1 Sisk. Junked Hole 10-9-51 TD 1521' WF. Formerly Temporarily Abandoned.

WAYNE COUNTY
1N, 8E, Elm River Twp.
1, SE SE SW. W. H. Bears (Was C. E. Brehm) #1 G. Bradham. Comp. 10-16-51 IP 37 BOP & 42 BW TD 3174' Cypress ss., top 2744' Clay City-Noble Cons. Pool. Formerly a Producer.

WINNEBAGO COUNTY
44N, 2E, Rockford Twp.
24, SW NW NW. Ivan A. Seele et al #1 Seele. Drlg. 1840' 10-30-51 WF. Formerly a junked hole.

PRODUCING WELLS PLUGGED - SEPTEMBER 25 to OCTOBER 25, 1951*

Company	Farm and Well Number	Location	Total Depth in Feet	Date Plugged	Pool Name
		CLARK COUNTY			
Wm. Marsalek	G. Fain #1	1590' SL, 330' WL, SW, 31-10N-13W	746	10-19-51	Martinsville
		CLAY COUNTY			
Herman Graham	Hallie Lake #2	S SW NE, 35-5N-7E	2973	10-10-51	Sailor Springs Consol.
Sohio Pet. Co.	Melvin Kessler #1	NE SE SW, 12-4N-8E	3026	10-17-51	Passport
		CLINTON COUNTY			
Glen Francois (R. Brown)	Fortney #4	850' SL, 130' EL, SE, 12-1N-1W	2905	9-17-51	Centralia
Garza & Schiermann	Peters #1	SW NE SE, 22-2N-3W	1114	9-18-51	Wildcat
		CRAWFORD COUNTY			
Tide Water	J. W. Dennis #13	620' NL, 650' WL, NE NW, 34-6N-13W	1001	10-3-51	Main
Ohio Oil	W.E. McKnight Hrs. #5	200' NL, 200' EL, SE NE, 18-7N-13W	999	10-2-51	"
" "	J.G. McKnight a/c 1 #10	230' NL, 200' EL, SE, 18-7N-13W	976	9-26-51	"
" "	" " " " #12	160' NL, 650' WL, SW, 17-7N-13W	975	9-20-51	"
		CUMBERLAND COUNTY			
Forest Oil	Samuel Yanaway #2	260' NL, 240' EL, SW SE SW, 1-10N-10E	442	10-12-51	Siggins
" "	" " #7	200' SL, 340' EL, NE NE NW, 12-10N-10E	420	10-15-51	"
" "	" " #10	200' SL, 60' WL, NW NW NE, 12-10N-10E	586	10-17-51	"
" "	" " #32	190' SL, 10' EL, NW NE NW, 12-10N-10E	613	10-12-51	"
" "	Fred Krile #15	305' SL, 220' EL, SE NW NW, 12-10N-10E	618	10-3-51	"
Ohio Oil Co.	Lacy #16	220' NL, 624' EL, SW NE, 14-10N-10E	553	9-24-51	"
		EDGAR COUNTY			
Walter W. Henigman	Staub #2-B	330' SL, 940' EL, NW SW, 3-13N-13W	320	9-28-51	Dudley
		EDWARDS COUNTY			
Texas Co.	E. Ramsey #1	NW SW SW, 6-1S-10E	3441	10-19-51	Massilon
Superior Oil Co.	J. C. Blood #1	NW NE NE, 1-3S-10E	3201	10-12-51	Albion Cons.
		EFFINGHAM COUNTY			
Shulman Bros.	Miller #1	NE SW NE, 32-6N-7E	2840	10-22-51	Sailor Springs Cons.

* Includes some wells plugged earlier but not previously reported.

PRODUCING WELLS PLUGGED - SEPTEMBER 25 to OCTOBER 25, 1951 (Continued)

Company	Farm and Well Number	Location	Total Depth in Feet	Date Plugged	Pool Name
		FRANKLIN COUNTY			
Producers Pipe Line Co.	King #1	NW NE SW, 16-5S-4E	3062	10-18-51	Taylor Hill
		HAMILTON COUNTY			
Nation Oil Co.	Biggerstaff et al Comm. #1	NE SW NE, 36-3S-7E	3369	10-3-51	Mill Shoals
		JASPER COUNTY			
Pure Oil Co.	C. L. Dodd #2	SW NE NE, 6-6N-11E	2640	9-21-51	Willow Hill E.
" " "	" " " #3	NE SW NE, 6-6N-11E	2650	9-19-51	" " "
		JEFFERSON COUNTY			
Gulf Ref. Co.	Purcell #1	NW SW SE, 4-3S-4E	3165	10-18-51	Markham City West
Mohawk Drlg. Co. " "	Pepple-Wood Comm. #1	660' NL, 520' EL, NW, 24-2S-4E	3109	9-8-51	Markham City North
		LAWRENCE COUNTY			
Ohio Oil Co.	G.H. Gillespie #5	350' NL, 280' EL, NE SW, 15-3N-12W	1313	9-19-51	Lawrence
" " "	" " #12	550' SL, 1000' EL, SW SE, 15-3N-12W	1777	10-5-51	"
" " "	T.P. Gillespie #33	250' NL, 1000' WL, SW, 23-3N-12W	1800	9-25-51	"
" " "	C. Thorn #4	100' SL, 220' EL, NW, 12-4N-13W	PBTD 1417	9-27-51	"
" " "	" " #7	20' SL, 1620' EL, NW, 12-4N-13W	1650	10-3-51	"
" " "	" " #13	330' NL, 410' WL, NW SE, 12-4N-13W	1669	9-14-51	"
" " "	R.S. Williams #1	280' NL, 200' WL, NW NE, 8-3N-12W	956	9-26-51	"
" " "	S. L. Gray #10	200' SL, 160' WL, NE SE, 14-3N-12W	1785	10-1-51	"
" " "	G. L. Ryan a/c 2, #2	250' SL, 300' WL, NW NW, 26-3N-12W	1545	9-20-51	"
M. G. Curts	Shuey #10	NW SE, 6-2N-11W	1804	10-9-51	"
J. E. Dade	H.E. Gutteridge #1-A	833' NL, 1567.5' WL, NW, 29-3N-12W	1922	10-5-51	"
" " "	" " " #2-A	1463' NL, 1457.5' WL, NW, 29-3N-12W	1944	10-9-51	"
J. W. Whitson	Whitson #1	720' NL, 1320' WL, NW, 28-5N-11W	986	10-6-51	Birds
" " "	" #3	330' NL, 1320' WL, NW, 28-5N-11W	980	10-2-51	"
" " "	" #5	720' NL, 660' WL, NW, 28-5N-11W	991	10-8-51	"
		MADISON COUNTY			
Charles Pollack	Chas. Voight #1	SE SW NE, 5-4N-6W	1783	10-10-51	Marine

PRODUCING WELLS PLUGGED - SEPTEMBER 25 to OCTOBER 25, 1951 (Continued)

Company	Farm and Well Number	Location	Total Depth in Feet	Date Plugged	Pool Name
		MARION COUNTY			
J.R. Ostrom	Mary F. Petrea #1	Lot 9 of Block 8 of Jones Add. 19-1N-1E	1380	9-14-51	Centralia
Kingwood Oil Co.	J.O. Shanafelt Tr. 17, #22	255' SL, 365' WL, NW NE, 20-2N-2E	4639	9-28-51	Salem
		RICHLAND COUNTY			
Pure Oil	Earl Rusk #1	W SW SE, 24-3N-8E	3026	10-16-51	Clay City-Noble Cons.
" "	W. W. Long A #4	N½ S½ NE, 30-3N-9E	3035	10-12-51	" "
" "	Emma Bauman #1	671' SL, 1696' EL, SE NE, 12-4N-9E	2955	10-2-51	" "
" "	Bert Wilson A #1	664' SL, 1023' EL, SE NE, 12-4N-9E	2980	9-28-51	" "
" "	Philip Myers B #2	1672' NL, 330' EL, NE, 13-4N-9E	2935	10-5-51	" "
" "	Earl Haskell #1	W NW SW, 26-4N-9E	2980	10-9-51	" "
		SALINE COUNTY			
Ryan Oil Co.	Leslie T. Stinson #1	SE NE NW, 17-8S-7E	1950	9-30-51	Eldorado
		WABASH COUNTY			
Fox & Fox	Tanquary #1	NW SE SW, 26-1S-14W	2977	9-29-51	Lexington
Harris-Woofter	Barmes #2	330' NL, 1320' WL, NE, 7-1N-13W	2837	9-18-51	Lancaster Central
Heldt	Joe Jordan #1	330' NL, 375' EL, SW SW, 3-1N-12W	1556	9-27-51	Allendale
		WAYNE COUNTY			
Ill. Mid Continent	F.E. Richardson #1	NW SW SE, 9-1N-5E	3030	10-11-51	Zenith South
" " "	Ray Richardson #1	NW NE SW, 9-1N-5E	3092	10-12-51	" "
" " "	" " #2	SE NW SW, 9-1N-5E	3007	10-15-51	" "
		WHITE COUNTY			
Skiles Oil Corp.	S.H. Arnold #2	SW SW NE, 18-6S-11E	3027	10-8-51	Maunie South
Leach Bros.	W.G. Bayley #2	SW NW SE, 11-7S-9E	2904	10-6-51	Herald
V-T Drilling Co.	L.S. Bailey #1	330' NL, 580' EL, NE SW, 11-7S-9E	1800	10-4-51	"
McCummings Oil Co.	Raymond G. Dagley #1	280' NL, 330' WL, SW NE, 11-7S-9E	1832	10-1-51	Herald North
Hageman & Pond	M.V. Powell #1	SW NW SE, 1-7S-8E	2633	10-2-51	Roland
W. R. Curry	W. A. Felix #1	NW NW SW, 20-3S-8E	3253	9-1-51	Mill Shoals

DRY HOLES PLUGGED - SEPTEMBER 25 to OCTOBER 25, 1951*

Company	Farm and Well Number	Location	Total Depth in Feet	Date Plugged	Wildcat or Pool Name
		BOND COUNTY			
J. Wm. Everhart	Poland #1	NW SW NW, 17-4N-2W	1163	10-18-51	Wildcat
Ralph W. File	Dresser #1-A	SE NW NE, 21-6N-4W	1853	10-13-51	Sorento
		CHRISTIAN COUNTY			
Forest S. Blunk	Cramer #1	NW NW NW, 22-13N-1E	2337	10-18-51	Assumption N.
Collins Bros. Oil Co.	Roy V. Snyder Jr. #1	SE SE SW, 24-14N-1E	2410	8-24-51	Wildcat
		CLARK COUNTY			
Frank Zakowski	Vern Seaton #2	SE SE NW, 7-9N-13W	800	8-23-51	Martinsville
Ryan Oil Co.	Marie Hickox Comm. #1	NW NW SW, 25-9N-14W	700	9-15-51	Johnson South
Ward W. Dayton	J. Cusick #2-A	NW SE SW, 20-11N-10W	2052	9-19-51	Weaver
Kull Oil Co. (W. H. Wright)	Hight Comm. #1	W NW NE, 32-9N-14W	2570	9-6-51	Wildcat
		CLAY COUNTY			
Ashland Oil & Ref.	Harry Utterback #1	NE NE SE, 27-3N-7E	3079	10-18-51	Stanford
Calvert Drlg. Co.	Henry Van Dyke #1	SE NW NE, 14-5N-6E	2874	10-8-51	Hord
Webster & Shark	Lester Roberts #1	NW SE SW, 26-5N-6E	2875	10-13-51	Hord South
Skiles Oil Corp.	Gilbert H. Straley #1	SE SW NE, 10-4N-8E	3135	8-27-51	Ingraham
W.W. Toler Drlg. Corp.	A. Whalen #2	SW SE SE, 17-3N-8E	3080	9-7-51	Clay City-Noble Cons.
Ward W. Dayton	E.J. Woomer #1	332' NL, 330' EL, NE SE, 11-2N-5E	2930	9-28-51	Xenia East
Nat'l. Assoc. Pet.	Spiker-Sefton Comm. "A" #2	1040' SL, 990' WL, SW SW, 7-3N-6E	2958	8-5-51	Oskaloosa East
Murvin & Steber	Ethel Jennings #1	NW NE SE, 13-4N-6E	2995	10-17-51	Wildcat
W.C. McBride, Inc.	Fred A. Berthold #1	SW SE NE, 18-5N-7E	2940	10-6-51	"
Jim Balderson	Lewis #1	SE SE SE, 31-5N-8E	3137	8-28-51	"
Sun Drlg. Co.	C. Coulter #1	NW NW NE, 14-2N-8E	3061	8-30-51	"
		CLINTON COUNTY			
John F. Dunnill	J. Hodapp #1	NW NE SW, 11-1N-3W	1185	10-23-51	Wildcat
Louis Holst	Calkins #1	SW SE NE, 30-2N-1W	1425	8-12-51	"
Arnold Wilson Corp.	Walker #1	N SW NW, 11-3N-3W	1111½	9-13-51	"
		COLES COUNTY			
Mark Twain Oil Prod.	Haybrook #1	NW SE SW, 2-13N-7E	1846	7-25-51	Cocks Mills
" " " "	" #2	SW NE SW, 2-13N-7E	1829	10-17-51	" "
Mid Globe Oil Corp.	Freida Van Tuyl #1	NW NW SE, 7-13N-14W	391	10-8-51	Wildcat
A.J. Slagter	Martha Eichelberger #1	NW NW NW, 18-11N-8E	2196	10-23-51	"
A. M. Myers	Wheeler #1	175' SL, 225' WL, NW SW, 7-14N-14W	605	9-11-51	"
Earnest Zink	Curtis #1	NE SE SE, 36-14N-10E	1063	9-25-51	"

* Includes some wells plugged earlier but not previously reported.

DRY HOLES PLUGGED - SEPTEMBER 25 to OCTOBER 25, 1951 (Continued)

Company	Farm and Well Number	Location	Total Depth in Feet	Date Plugged	Wildcat or Pool Name
		CRAWFORD COUNTY			
J.O. Blasingame	P. Sanford #1	667' NL, 330' EL, SW SE, 11-5N-12W	1013	8-27-51	Allison-Weger
Robert P. Lowry & Chas. Abel Jr.	Finney #1	1320' NL, 660' WL, NE NE, 28-8N-13W	1103	5-4-51	Wildcat
		CUMBERLAND COUNTY			
John R. Shake	Yanaway #1	NW NW NE, 2-10N-10E	875	10-2-51	Siggins
Frank Henigman	J. Carroll #1	NE NE NE, 36-10N-9E	969	10-17-51	Wildcat
		EDGAR COUNTY			
Walter Cook Associates	Hixson #1	NW NW NW, 20-14N-13W	937	10-2-51	Wildcat
A.J. Holderman	A. Wood #1-A	370' NL, 330' WL, NE NW, 28-14N-13W	155	5-5-51	"
Frank Henigman	Otto Davis #1	NE NE SW, 33-14N-13W	435	8-3-51	"
Walter W. Henigman	Carl Waller #2	120' SL, 330' EL, NW SE NE, 4-13N-13W	462	8-18-51	Dudley
		EDWARDS COUNTY			
Lohmann Johnson Drlg.	Herman M. Ford #1	330' NL, 430' WL, SW SE, 8-1S-14W	3166	10-21-51	Wildcat
Stanford Oil Co.	Earl Reid #1	NE NE SE, 10-1S-10E	3395	9-4-51	"
Tide Water Assoc.	Nellie R. Van Shoick #4	SE NW NE, 18-1N-10E	3243	10-11-51	Bennington
		EFFINGHAM COUNTY			
Texas Co.	E. Tonn #2	SE NE NE, 9-6N-5E	2545	9-28-51	Mason North
Superior Oil Co.	B.S. Gawthorp #1	SW SE NW, 27-6N-6E	3009	9-6-51	Wildcat
Homer Luttrell, Tr.	Tonn #2	SE SW NW, 14-6N-5E	2538	9-18-51	"
Shulman Bros.	Ervin Wenthe #1	NE NE SE, 14-7N-5E	2547	10-5-51	"
Homer Luttrell	Moritz #4	SW NE NW, 23-6N-5E	2536	10-12-51	Mason
		FAYETTE COUNTY			
W. L. Belden	Griffin #C-1	NE NE SE, 24-8N-3E	1525	10-2-51	Louden
" " "	D. Doty #1	SW NW SW, 7-8N-4E	1549	8-3-51	"
" " "	Mary Murray #1	NW NW SE, 25-8N-3E	1593	9-29-51	"
Thomas S. Doran	Smith Heirs #1	SE SW NW, 36-5N-4E	2700	10-13-51	Wildcat
Al Schiermann	Doehring #1	NW NE NE, 27-6N-2E	1950	9-30-51	"
C. E. Nance	Adams - Welch Comm. #1	NW SW SW, 11-8N-2E	1825	9-15-51	"
		FRANKLIN COUNTY			
Ben Taylor & L.A. Schumacher	U.S. Coal & Coke #10	SE NW SE, 20-6S-4E	3199	10-13-51	Wildcat
Jas. N. Hockman	Choisser #1-A	SE NE SE, 2-6S-2E	2876	9-22-51	Benton North
Great Lakes Carbon Corp.	T. K. Ward Trustee #1	SE NE SE, 13-7S-4E	3340	10-18-51	Cantrell So.
		GALLATIN COUNTY			
C. E. Brehm	Max Wilson #1	SW SW NE, 20-8S-10E	2865	10-23-51	Wildcat
J.W. Everhart & D. Hopkins	Earl Spencer et al #1	NW NW SW, 6-8S-8E	2998	10-9-51	"

DRY HOLES PLUGGED - SEPTEMBER 25 to OCTOBER 25, 1951 (Continued)

Company	Farm and Well Number	Location	Total Depth in Feet	Date Plugged	Wildcat or Pool Name
		GALLATIN COUNTY (Continued)			
Aurora Gas. Co.	Moyer #1	NE NE NW, 1-8S-9E	2693	9-30-51	Wildcat
G. L. Reasor	E.L. Henry et al #1	330' SL, 930' EL, SW SW, 15-9S-10E	2801	9-9-51	"
Coy Oil Co.	Max Wilson #1	SW SW NE, 23-8S-9E	2838	8-8-51	Inman W. Cons.
Johnston Drlg. Co.	E.A. Moye #1	SE NW SW, 10-8S-9E	2567	9-26-51	" " "
		GREENE COUNTY			
R.V. Henderson	Paul Austin #1 (M. C. Kirback)	NE NE NW, 17-10N-10W	1264	8-31-51	Wildcat
		HAMILTON COUNTY			
Aubrey Tennant Oil Co.	D.S. Cook #1	SW NW SE, 28-6S-6E	3248	9-25-51	Walpole
Joe Simpkins	Mezo #1	NW SW SE, 24-6S-5E	3216	10-23-51	Dale Consol.
Stewart Oil Co.	Gertie Trout Comm. #2	SW NW NE, 8-6S-6E	3288	10-12-51	" "
Magnolia Pet. Co.	Berry McFarland #1	NW SE SE, 24-6S-5E	3347	10-4-51	" "
Carter Oil Co.	Beatrice Johnson #1	NW SE SE, 31-6S-5E	3268	10-7-51	Cantrell North
" " "	Guy Miller #1	SW SW NW, 32-6S-5E	3292	10-16-51	" "
C. E. Brehm	Ezekiel Sheed #2	NW SW SW, 14-4S-7E	3321	10-18-51	Bungay Cons.
" " "	Rockett Comm. #1	SE SE NE, 15-4S-7E	3306	10-7-51	" "
" " "	M. L. Hunt et al #2	SW SW NE, 15-4S-7E	3297	10-16-51	" "
Will I. Lewis	Clifford Harrelson #1	SE SW NW, 33-6S-5E	3345	8-30-51	Rural Hill W.
E.A. Obering	Andrew Wellen #1	NE SE SW, 6-4S-6E	3461	10-16-51	Wildcat
Ryan & Sharp	Carrell #1	NE SE SW, 27-6S-5E	3414	7-27-51	"
E.A. Obering	Wm. R. Schilling #1	SW NW SW, 6-4S-5E	3416	10-2-51	"
Sun Light Coal Corp.	Wagner #1	NW SE NE, 19-6S-6E	3315	8-31-51	"
Mark Twain Oil Prod. Co.	Cox #1	SW SE SW, 26-5S-5E	2975	5-9-51	"
D. H. Bolin	L. E. Cross #1	NE SW NW, 10-4S-5E	3539	10-3-51	"
" " "	Aba Poppins #1	SW SW NW, 22-6S-7E	3331	10-22-51	"
Buchman-O'Neal-Ashland	Schooling Unit Comm. #1	NW NE SW, 14-5S-6E	3434	10-20-51	"
D. H. Bolin	Hart #1	SW SE SE, 14-4S-5E	3448	10-22-51	"
Mark Twain Oil Prod.	Niksch #1	SE NW NE, 32-5S-7E	3350	8-29-51	"
		JASPER COUNTY			
Skiles Oil Corp.	Thomas Frichtl #1	NE NE SW, 30-7N-10E	2943	10-11-51	Wildcat
		JEFFERSON COUNTY			
Sinclair	Roane #1	NW NW SE, 8-3S-4E	3157	10-22-51	Lynchburg
R.W. Edwards, Trustee & T.M. Conrey	Hartley #1	SW SW SW, 19-1S-1E	1993	9-23-51	Wildcat
		LAWRENCE COUNTY			
J. M. Zanetis	Grace Conrad et al #3	NE SW SW, 34-3N-11W	3323	10-17-51	Lawrence
T. & H. Corp.	Emma B. Caughran et al Comm. #1	NW SW NE, 27-4N-10W	1717	10-14-51	Wildcat
Harrison-Eiteljorg	Joe Crews #1	NW NE SW, 15-4N-11W	1708	10-4-51	"
Olds Oil Co.	Isom Dunham #1	SW SW SE, 32-3N-12W	2300	9-27-51	"
Big Four & Hayes Drlg.	John P. Fearheiley #1	SE SE SW, 27-4N-13W	2263	9-14-51	"

DRY HOLES PLUGGED - SEPTEMBER 25 to OCTOBER 25, 1951 (Continued)

Company	Farm and Well Number	Location	Total Depth in Feet	Date Plugged	Wildcat or Pool Name
		MCDONOUGH COUNTY			
A.J. Holderman	Ethel M. Jones #1	330' NL, 275' WL, SW, 35-5N-4W	725	9-1-51	Wildcat
		MACOUPIN COUNTY			
R. V. Henderson	O. C. Weidner #1	NE NE NW, 36-8N-8W	696	10-9-51	Wildcat
		MADISON COUNTY			
Joseph Kesl, Jr.	Wm. Albrecht, Jr. #5	960' NL, 990' EL, NE, 30-6N-6W	645	10-20-51	Livingston
Neary & Cahill	Chas. Henke #8	350' SL, 100' WL, SE NW SW, 17-6N-6W	584	9-29-51	"
Joseph Kesl, Jr.	Clarence H. Schlechte #4	960' NL, 330' EL, NW NE, 30-6N-6W	536	10-7-51	"
M. Mazzarino	Henke #3	330' SL, 2282' EL, SE, 18-6N-6W	585	10-5-51	Wildcat
C. M. Faulkner	Eilers #1	801' SL, 908' EL, SE NE, 36-5N-8W	560	10-16-51	"
Joseph Kesl, Jr.	Chas. H. Wolf #6	335' SL, 550' EL, SW SW, 32-6N-6W	843	10-10-51	"
		MARION COUNTY			
Keystone Oil Co.	Charles Wesner #1	362.5' SL, 330' EL, SW NW, 24-2N-1E	762	10-24-51	Wildcat
R. L. Robbins	Kelchner #1	SW NW NW, 21-3N-4E	2542	10-17-51	"
W. Bates White	Mamie Geiger #1	SE SW SE, 30-4N-1E	1453	10-9-51	"
Sanders-Fye Drlg.	G.J. Heinzmann #1	NE SE SW, 30-3N-1E	3068	9-25-51	"
Atlas Drlg. Co.	Henson #1	NW NW NW, 11-1N-3E	2696	9-6-51	Exchange No.
Texas Co.	Clara Langenfeld #9	355' SL, 417' EL, NW SE, 3-1N-1E	3817	9-26-51	Raccoon Lake
Clyde Bassett	Williams #1	SW NW SE, 28-4N-1E	1446	8-31-51	Patoka
		MONTGOMERY COUNTY			
Columbus Exploration Co.	Hampton #1	330' NL, 380' WL, SW SE, 19-7N-3W	2184	10-4-51	Panama
Alois Schiermann	John Helfers #1	340' NL, 115' EL, SE NE, 10-7N-4W	1010	7-28-51	Wildcat
Collins Bros.	John F. Mitchell #1	NW NW SE, 24-10N-1W	2887	7-14-51	"
Mansfield, Doty & Larson	Jestes #1	SW SE NE, 23-7N-4W	905	9-12-51	"
Stewart Oil Co.	M. H. Morrell #1	NE NW NE, 5-9N-3W	2044	10-14-51	"
" " "	C. J. Matli #1	SE SE SE, 32-10N-3W	962	10-13-51	"
Gulf Ref. Co.	B. T. Mueller #1	SW SW NE, 6-10N-4W	1967	10-11-51	"
		MORGAN COUNTY			
J.D. Crittenden, Sr.	Clyde Trafton #1	1604' SL, 1030' EL, NW, 8-15N-9W	300	10-3-51	Wildcat
		MOULTRIE COUNTY			
Sun Oil Co.	Maude Vadakin #1	NE SW NE, 11-12N-5E	2146	10-5-51	Wildcat

DRY HOLES PLUGGED - SEPTEMBER 25 to OCTOBER 25, 1951 (Continued)

Company	Farm and Well Number	Location	Total Depth in Feet	Date Plugged	Wildcat or Pool Name
		PERRY COUNTY			
E. C. Reeves	Stanley Wisniewski #1	SW SE SW, 5-4S-1W	1338	10-20-51	Wildcat
Thomas S. Doran	Matlavish #1	NE NE SE, 36-4S-2W	1600	10-19-51	"
Pure Oil	J. H. Loos A #1	SW NE NW, 32-4S-3W	2840	10-8-51	"
Stephens Oil Co.	Bejma et al #1	NW SE NE, 13-4S-2W	1338	9-5-51	"
		PULASKI COUNTY			
Cache Oil Co.	Geo. Moses #1	335' SL, 466' WL, NE SE, 17-16S-1W	2956	7-7-51	Wildcat
		RICHLAND COUNTY			
Perry Fulk	Diesser #1	NW NE NW, 1-3N-9E	3025	10-16-51	Clay City-Noble Cons.
" "	M. Sparr #4	SE NE NE, 35-4N-9E	2935	10-12-51	" "
" "	L. Graham #1	NE SE NE, 35-4N-9E	2950	10-6-51	" "
Pure Oil	A. C. Betebenner #2	SE NW NE, 35-4N-9E	2976	10-8-51	" "
Perry Fulk	E. Berger #2	SW SE NE, 35-4N-9E	2927	9-18-51	" "
" "	M. Sparr #1-A	360' NL, 330' WL, NE NE, 35-4N-9E	2960	10-2-51	" "
Calvert Drlg. Co.	Calvin-Porter #1	SW NE NE, 22-4N-9E	3100	9-30-51	" "
Herman Graham	Rolla Jones #1	E NW SW, 9-2N-14W	3170	10-3-51	Parkersburg Cons.
Jack Stapp	S. Dodds #2	1650' SL, 387' WL, Frac. SW, 30-3N-11E	3250	7-15-50	Ritter
Kenneth C. Bell	Jacob Iaagi #1	SW NE SE, 2-4N-10E	3160	10-16-51	Wildcat
Calvert Drlg. Co.	Hanna #1	NW NE SW, 13-3N-8E	3035	9-27-51	"
Kenneth C. Bell	Sarah Taylor et al #1	SW SW NE, 16-4N-10E	3035	10-1-51	"
A.J. Slagter, Jr.	Martha Hixon #1	NE NE NW, 27-3N-14W	3181	10-7-51	"
		ST. CLAIR COUNTY			
C.W. Young	Harry Sauerwein #2	NE SE NE, 29-3S-6W	552	9-27-51	Wildcat
		SALINE COUNTY			
Ralph Halbert	B. Harris #1	200' NL, 330' WL, SW SW, 34-8S-6E	2149	7-3-51	Wildcat
" "	J. N. Thomas #1	600' SL, 400' WL, SW NE, 25-8S-6E	3018	8-20-51	"
Perrine & Perrine	Thompson #1	SW NE SW, 21-7N-6E	3229	9-30-51	Long Branch
		SANGAMON COUNTY			
Wilson Bros. Drlg. Co.	Rebecca B. Ross #1	NE NW NE, 9-15N-3W	1730	9-28-51	Wildcat
		SHELBY COUNTY			
Ollie Baugher	Edwards #1	NW SE NE, 26-12N-5E	1100	10-16-51	Wildcat
W. F. Wooters	D. D. Hill #1	330' SL, 360' EL, SE, Fract. 7-13N-2E	2525	9-25-51	"
E.H. Kaufman	Millikin University #1	SE SW NW, 1-12N-3E	1902	9-27-51	"

DRY HOLES PLUGGED - SEPTEMBER 25 to OCTOBER 25, 1951 (Continued)

Company	Farm and Well Number	Location	Total Depth in Feet	Date Plugged	Wildcat or Pool Name
		WABASH COUNTY			
Floyd Haskill	Corrie #1	NE NW NE, 31-2N-12W	1977	10-16-51	Wildcat
R. Hal Compton, R.L. Fortner	Merrel Strine #1	NE NW SE, 12-1N-14W	2927	9-24-51	"
Fred C. Luecking	John D. Arnold #2	NW SW NW, 22-1N-12W	1637	7-21-51	Allendale
Chris Pearson	Gilkison-Bellmont Methodist Church Comm. #1	140' SL, 370' EL, NE, 36-1S-14W	2934	6-29-51	Bellmont
S. C. Yingling	A. L. Kurtz #3	SE NW NE, 8-2S-13W	2549	10-18-51	New Harmony Cons.
George & Wrather	Lovellette #1	353' NL, 330' WL, SE SW, 3-2S-13W	2782	10-23-51	" "
Clark & Clark	A. E. Eplar #9	857' NL, 330' EL, NE, 31-2S-13W	2497	9-17-51	" "
Collins Bros. Oil	Treece Bros. #3	SE NW SW, 3-1S-13W	2720	10-1-51	" "
Perry Fulk	E. E. Alka #1	SW NW SW, 15-1S-13W	2672	9-26-51	" "
Bump Oil Co.	Geo. M. Norsworthy #1	SW NE SW, 29-1S-13W	2638	9-25-51	" "
Perry Fulk	J.B. Bradshaw #1	SE NE SE, 16-1S-13W	2730	9-22-51	" "
Walton Drlg. Co.	P.H. Winters #1	SE SW SE, 23-1N-12W	1569	9-26-51	Allendale
Ind. Farm Bur.	J. Zimmerman #2-A	132' SL, 330' WL, SE NW, 10-1S-12W	4235	10-4-51	Mt. Carmel
Ill. Oil Co.	Ed. F. Abell #1	SW NW NE, 36-2N-13W	1870	10-6-51	Lancaster E.
Gilliam Drlg. Co.	May Judge #1	SW SW NW, 25-1N-14W	2941	10-11-51	Gards Point
		WASHINGTON COUNTY			
Thomas S. Doran	Verda Kuhn #1	NW SW SW, 20-3S-1W	1523	7-31-51	Dubois
Ervin & Bassett	Nottmeyer (Knodling #1)	NW SW NE, 25-1S-1W	1623	9-27-51	Irvington
Jas. N. Hockman	Paul Koelling #1	NW NE SW, 25-1S-1W	1701	10-3-51	"
" " "	Louis Riechman #1	SW NE NW, 25-1S-1W	1626	10-17-51	"
Ervin Bassett	Wm. Koelling #1(2)	SE NE NE, 26-1S-1W	1637	9-16-51	"
Columbus Explor. Co.	Peirot #1	NW NW NE, 15-2S-2W	3205	10-12-51	Wildcat
Thomas S. Doran	H.W. Schnitker #1	SE SW NW, 15-2S-1W	3332	10-12-51	"
Pure Oil	Ottilie Bartling #1	NE SE SE, 17-1S-2W	1670	9-24-51	"
		WAYNE COUNTY			
Collins Bros.	W.G. Hart #1	SW NW NE, 16-1S-9E	3465	8-13-51	Wildcat
Tuley & Carter	W. C. Finley #1	NE NE NW, 12-2S-6E	3366	10-7-51	"
Don Baines	Chester Moore #1	368' NL, 329' WL, NE SW, 24-2S-9E	3400	9-25-51	"
N. V. Duncan	Maricle-Simpson #2	NE NE NW, 20-2S-8E	3222	9-27-51	Fairfield
C. E. Brehm	Everett V. Mann #1	NW SE NE, 26-2S-9E	3380	9-24-51	Ellery West
D. H. Bolin	Johnson #1	NW SW NW, 31-1S-6E	3201	10-3-51	Keenville E.
N. V. Duncan	Roy Johnson #1	NW SW NE, 17-2S-9E	3474	9-11-51	Goldengate W.
A. Sturm & Sons	W.W. Simms #2	NE NE NW, 25-1S-6E	3245	8-4-51	Clay City-Noble Cons.
R.A. Harris	Virgil Holmes #1	SW NW NE, 22-1N-8E	3080	10-10-51	" "
R.I. Thompson	Beeson #1	SW SW SE, 14-1S-6E	3225	10-17-51	Johnsonville South

DRY HOLES PLUGGED - SEPTEMBER 25 to OCTOBER 25, 1951 (Continued)

Company	Farm and Well Number	Location	Total Depth in Feet	Date Plugged	Wildcat or Pool Name
	(Central Pipe Line)	WHITE COUNTY			
P. E. Tipton/	J.E. Dennis #2(1)	SE NE SE, 15-4S-14W	2947	10-17-51	New Harmony Cons.
" " "	Melvin Knight et al #1	SW SW NE, 7-4S-14W	3013	10-21-51	Phillipstown Cons.
Stanford Oil Co.	Rachel M. Wylie et al #1	NW NE NW, 20-5S-9E	3378	10-17-51	Trumbull
Clark & Clark	H. P. Land #1	NW NW SW, 27-5S-10E	2986	10-18-51	Epworth Cons.
Skiles Oil	Francis L. Calvert et al #1	NE NW SW, 33-5S-10E	3168	9-26-51	" "
Inland Producers, Inc.	J.L. Brown #5	380' NL, 380' WL, NE SE, 16-5S-14W	2282	9-9-51	Bend
" " "	Ford #1	NW NE NE, 21-5S-14W	2296	10-15-51	"
Hartman & Jordan	Oscar Phillips #2	SW NE NW, 19-6S-9E	2965	10-12-51	Stokes-Brownsville
Nat'l. Assoc. Pet.	Truscott Hrs. "B" #2	345' SL, 968' EL, Frac. NW, 6-6S-11E	2887	10-3-51	Maunie East
Tuley & Carter	Wasem #3	SE NW SE, 24-7S-10E	2475	10-13-51	New Haven Cons.
Oil Management	Lichtenberger #1	NW NW SE, 24-5S-8E	3328	10-8-51	Wildcat
E.F. Moran, Inc.	Caine C. Clifford #1	SE NE NW, 29-5S-9E	3420	10-15-51	"
Continental Drlg. Co.	Evelyn S. Land et al #1	SE SE SW, 25-5S-9E	3238	10-9-51	"
Ind. Farm Bureau	Francis Calvert #1	SW SE NE, 13-5S-8E	3345	8-8-51	"
Miami Operating Co.	J.W. Harmon #2	SW NE SW, 15-6S-8E	3276	6-5-51	"
		WILLIAMSON COUNTY			
Calvert Drlg. Co., Inc.	Claud Cox #1	SE NE SW, 9-9S-2E	1738	9-30-51	Wildcat

Alphabetical List of Oil and Gas Pools

October 30, 1951

Fields Discovered Before January 1, 1937

Pool: County	Twp.	Range
Allendale: Wabash, Lawrence	1-2N	11-13W
Allison-Weger: Crawford	5N	11-12W
Ava-Campbell Hill (a):Jackson	7S	4W
Ayers (a) (gas): Bond	6N	3W
Bartelso: Clinton	1-2N	3W
Bellair: Crawford, Jasper	8N	14W
Birds: Crawford, Lawrence	5N	10-11W
Brown: Marion	1N	1E
Carlinville (b): Macoupin	9N	7W
Carlyle: Clinton	2N	3W
Casey: Clark	10-11N	14W
Chapman: Crawford	5-6N	12W
Collinsville (a): Madison	3N	8W
Colmar-Plymouth: Hancock, McDonough	4N	4-5W
Dupo: St. Clair	1S-1N	10W
Flat Rock: Crawford	5-6N	11-12W
Frogtown (b): Clinton	2N	3-4W
Gillespie-Benld (a) (gas): Macoupin	8N	6W
Gillespie-Wyen: Macoupin	8N	6W
Greenville (a) (gas): Bond	5N	3W
Jacksonville (a) (gas): Morgan	15N	9W
Johnson North: Clark	9-10N	13-14W
Johnson South: Clark	9N	14W
Junction City: Marion	2N	1E
Langewisch-Kuester (a): Marion	1N	1E
Lawrence: Lawrence,Crawford	2-5N	11-13W
Litchfield (b):Montgomery	8-9N	5W
Main: Crawford	5-8N	12-14W
Martinsville: Clark	9-10N	13-14W
New Hebron: Crawford	6N	12W
Parker: Crawford	5N	12W
Pittsfield (a)(gas): Pike	5S	4-5W
St. Francisville: Lawrence	2N	11W
Sandoval: Marion	2N	1E
Siggins: Cumberland, Clark	10-11N	10,11E,14W
Spanish Needle Creek (a) (gas): Macoupin	9N	7W
Sparta (a)(gas):Randolph	4-5S	5-6W
Staunton (a)(gas):Macoupin	7N	7W
Swearingen (a) (gas): Crawford	6N	11W
Wamac: Clinton, Marion, Washington	1N	1E-1W
Warrenton-Borton: Edgar, Coles	13-14N	14W
Waterloo (a): Monroe	1-2S	10W
Westfield: Clark, Coles	11-12N	11E-14W
York (b): Cumberland	9N	10-11E

Fields Discovered Since January 1, 1937

Ab Lake: Gallatin	8S	10E
Ab Lake West: Gallatin	8S	10E
Aden Consolidated: Wayne, Hamilton	2-3S	7E
Aden North (c): Wayne	2-3S	7E
Aden South: Hamilton	3S	7E
Akin: Franklin	6S	4E
Akin West: Franklin	6S	4E
Albion Consolidated: Edwards, White	1-3S	10,11E,14W
Albion East: Edwards	2S	14W
Albion North (c): Edwards	1S	11E
Alma: Marion	4N	2E
Amity: Richland	4N	14W
Assumption: Christian	13N	1E
Assumption North: Christian	13N	1E
Barnhill: Wayne	2-3S	8E
Barnhill East (c): Wayne	2S	9E
Bartelso East: Clinton	1N	3W
Bartelso South: Clinton	1N	3W
Bartelso West: Clinton	1N	3W
Beaucoup: Washington	2S	2W
Beaver Creek: Bond, Clinton	3-4N	2-3W
Beaver Creek North: Bond	4N	3W
Beaver Creek South: Clinton	3N	2-3W
Belle Prairie: Hamilton	4S	6E
Belle Rive: Jefferson	3S	4E

Pool: County	Twp.	Range
Bellmont: Wabash	1S	13-14W
Beman: Lawrence	3N	11W
Beman East: Lawrence	3N	10W
Bend: White	5S	14W
Bennington: Edwards, Wayne	1N	9-10E
Bennington South (a): Edwards	1N	10E
Benton: Franklin	6S	2-3E
Benton North: Franklin	5-6S	2E
Berryville Consolidated: Wabash, Edwards	1-2N	14W
Bessie: Franklin	6S	3E
Bible Grove Consolidated (c): Clay, Effingham	4-6N	6-7E
Bible Grove East (c): Clay	5N	7E
Bible Grove North: Effingham	6N	7E
Bible Grove South: Clay	5N	7E
Blairsville (c): Hamilton	4S	7E
Blairsville West: Hamilton	4S	7E
Bogota: Jasper	6N	9E
Bogota North (a): Jasper	6N	9E
Bogota South: Jasper	5-6N	9E
Bone Gap: Edwards	1S	10,11E,14W
Bone Gap East: Edwards	1S	14W
Bone Gap South: Edwards	1S	14W
Bonpas (c): Richland	2-3N	14W
Bonpas West (c): Richland	2N	14W
Boos (c): Jasper	6N	10E
Boos East (c): Jasper	6N	10E
Boos North (c): Jasper	6N	10E
Boulder: Clinton	2-3N	2W
Boyd: Jefferson	1S	1-2E
Boyleston Consolidated (c): Wayne	1-2S	6-7E
Broughton: Hamilton	6S	7E
Broughton South: Saline	7S	7E
Browns: Edwards, Wabash	1-2S	14W
Browns East: Wabash	2S	14W
Browns South: Edwards	2S	14W
Brownsville (c): White	5-6S	8-9E
Bungay Consolidated: Hamilton	4S	7E
Burnt Prairie (c): White	3S	9E
Burnt Prairie South: White	4S	9E
Calhoun Central: Richland	2N	10E
Calhoun Consolidated: Richland, Wayne	2-3N	9-10E
Calhoun East: Richland	2N	10E
Calhoun North: Richland	3N	10E
Calvin (c): White	3-4S	10,11E,14W
Calvin North (c): White	3-4S	11E,14W
Cantrell: Hamilton	7S	5E
Cantrell North: Hamilton	6S	5E
Cantrell South: Hamilton	7S	5E
Carlinville North: Macoupin	10N	7W
Carlyle North: Clinton	3N	3W
Carmi (a): White	5S	9E
Carmi North: White	5S	9E
Centerville: White	4S	9E
Centerville East: White	3-4S	9-10E
Centerville North (a): White	3S	10E
Centralia: Clinton, Marion	1-2N	1E-1W
Centralia West: Clinton	1N	1W
Christopher (a): Franklin	6S	1E
Cisne (c): Wayne	1N-1S	7E
Cisne North: Wayne	1N	7E
Claremont: Richland	3N	14W
Clarksburg: Shelby	10N	4E
Clay City-Noble Consolidated: Clay, Wayne, Richland, Jasper	1-7N, 1-2S	7-10E
Clay City North: Clay	3N	8E
Clay City West: Clay	2N	7E
Coil: Wayne	1S	5E
Coil West: Jefferson	1S	4E
Concord: White	6S	10E
Concord Central: White	7S	10E
Concord East Consolidated: White	6-7S	10E
Concord North: White	6S	10E
Concord South: White	7S	10E
Cooks Mills (a): Coles	13-14N	7E
Cooks Mills North (a): Coles	14N	7E
Cordes: Washington	3S	3W
Cottonwood: Gallatin	7S	9E
Cottonwood North: Gallatin	7S	9E
Covington (c): Wayne	1S	6-7E
Covington East (c): Wayne	1S	7E
Covington South: Wayne	2S	6E
Cowling (c): Edwards, Wabash	2-3S	14W
Craig: Perry	4S	4W
Cravat: Jefferson	1S	1E
Crossville: White	4S	10E
Dahlgren: Hamilton	3S	5E
Dale Consolidated: Hamilton	5-7S	5-7E
Dead River (c): White	7S	11E
Divide: Jefferson	1S	3-4E
Divide East: Jefferson	1S	4E
Divide South: Jefferson	2S	3E
Divide West: Jefferson	1S	3E
Dix: Jefferson, Marion	1N-1S	2E
Dix South (a): Jefferson	1S	2E
Dubois: Washington	3S	1-2W

Pool: County	Twp.	Range
Dubois West: Washington	3S	2W
Dudley: Edgar	13-14N	13W
Dundas Consolidated (c): Richland, Jasper	4-6N	9-10E
Dundas East: Richland, Jasper	4-5N	10E
Eberle: Effingham	6N	6E
Edinburg (a): Christian	14N	3W
Elbridge: Edgar	12-13N	11W
Eldorado: Saline	8S	7E
Elk Prairie (a): Jefferson	4S	2E
Elkville: Jackson	7S	1W
Ellery: Edwards, Wayne	2S	9-10E
Ellery North (b): Edwards	2S	10E
Ellery South: Edwards	2-3S	10E
Ellery West: Wayne	2S	9E
Elliottstown (a): Effingham	7N	7E
Enfield (a): White	5S	8E
Enterprise (c): Wayne	1-2N	8E
Enterprise West (c): Wayne	1-2N	7E
Epworth Consol.: White	5S	10E
Epworth East (c): White	5S	10E
Evers (a): Effingham	8N	7E
Evers South (a): Effingham	7N	7E
Ewing: Franklin	5S	3E
Exchange: Marion	1N	3E
Exchange North: Marion	1N	3E
Fairfield: Wayne	2S	8E
Fairfield East: Wayne	2S	8E
Fairman: Marion, Clinton	3N	1E-1W
Fitzgerrell: Jefferson	4S	1E
Flannigan: Hamilton	6S	5E
Flora: Clay	3N	6-7E
Flora South: Clay	2N	6E
Friendsville (c): Wabash	1N	13W
Friendsville Central: Wabash	1N	13W
Friendsville North: Wabash	1N	12-13W
Friendsville South (c): Wabash	1N-1S	13W
Frogtown North: Clinton	2-3N	3-4W
Gallagher (c): Richland	2N	9E
Gards Point: Wabash	1N	14W
Gays (a): Moultrie	12N	6E
Geff (c): Wayne	1S	7-8E
Geff West (c): Wayne	1S	7E
Goldengate Consolidated: Wayne, White	2-3S	9E
Goldengate North: Wayne	2S	9E
Goldengate West: Wayne	2S	9E
Gossett (b): White	7S	8E
Grandview: Edgar	12-13N	13W
Grayville (c): Edwards, White	3S	10,11E,14W
Grayville West (c): White, Edwards	3S	10E
Griffin (c): Wabash	3S	14W
Half Moon: Wayne	1S	9E
Helena: Lawrence	2N	13W
Herald: White, Gallatin	6-7S	9E
Herald East: White Gallatin	7S	9-10E
Herald North: White	6S	9E
Hidalgo (b): Jasper	8N	10E
Hidalgo North: Cumberland	9N	9E
Hill (a): Effingham	6N	6E
Hoffman: Clinton	1N	2W
Hoodville (c): Hamilton	5-6S	6E
Hoodville East (a): Hamilton	5S	7E
Hoosier (c): Clay	4N	7E
Hoosier North (c): Clay	5N	7E
Hord: Clay	5N	6E
Hord South: Clay	5N	6E
Huey: Clinton	2N	2W
Hunt City (a): Jasper	7N	10E
Hunt City South: Jasper	7N	11E
Ina (a): Jefferson	4S	2E
Ina North: Jefferson	4S	3E
Inclose: Edgar, Clark	12N	13-14W
Ingraham (b): Clay	4N	8E
Ingraham West (c): Clay	5N	7E
Inman (c): Gallatin	8S	9-10E
Inman Central (c): Gallatin	7-8S	9-10E
Inman East Consolidated: Gallatin	7-8S	10E
Inman North (c): Gallatin	8S	9E
Inman South (c): Gallatin	8S	9E
Inman West Consolidated: Gallatin	7-8S	9-10E
Iola Consolidated (b): Clay, Effingham	5-6N	5E
Iola South: Clay	4N	5E
Iola West (a): Clay	5N	5E
Iron: White	6S	8E
Irvington: Washington	1S	1W
Iuka: Marion	2N	5E
Johnsonville Consolidated: Wayne	1N-1S	6E
Johnsonville North: Wayne	1N	6E
Johnsonville South (b): Wayne	1S	6E
Johnsonville West (b): Wayne	1N	5-6E
Junction: Gallatin	9S	9E
Junction North: Gallatin	8-9S	9E
Keensburg Consolidated (c): Wabash	2S	13-14W

Pool: County	Twp.	Range
Keensburg East (a): Wabash	2S	13W
Keensburg South: Wabash	2-3S	13W
Keenville: Wayne	1S	5E
Keenville East: Wayne	1S	5E
Kell (a): Jefferson	1S	3E
Kenner: Clay	3N	5-6E
Kenner North: Clay	3N	6E
Kenner South: Clay	2N	5E
Kenner West: Clay	3N	5E
Keyesport: Clinton	3N	2W
King: Jefferson	3-4S	3E
Kinmundy: Marion	4N	3E
Laclede (b): Fayette	5N	4E
Lakewood: Shelby	10N	2-3E
Lancaster: Wabash, Lawrence	1-2N	13W
Lancaster Central: Wabash	1N	13W
Lancaster East: Wabash	2N	13W
Lancaster North: Lawrence	2N	13W
Lancaster South: Wabash	1N	13W
Lancaster West (c): Edwards, Wabash	1N	14W
Leech Consolidated (c): Wayne, White	3S	9E
Lexington: Wabash	1S	14W
Lexington North: Wabash	1S	14W
Lillyville: Cumberland, Effingham	8-9N	6-7E
Livingston: Madison	6N	6W
Livingston South: Madison	6N	6W
Locust Grove: Wayne	1N	9E
Long Branch: Saline, Hamilton	7S	6E
Louden: Fayette, Effingham	6-9N	2-4E
Lynchburg: Jefferson	3S	4E
McKinley: Washington	3S	4W
Maple Grove: Edwards	1N	10E
Maple Grove East (b): Edwards	1N	10,11E,14W
Maple Grove South (a): Edwards	1N	10E
Marcoe (a): Jefferson	3S	2E
Marine: Madison	4N	6W
Marion: Williamson	9S	3E
Markham City: Jefferson	2-3S	4E
Markham City North: Jefferson, Wayne	2S	4-5E
Markham City West: Jefferson	2-3S	4E
Mason: Effingham	6N	5E
Mason North: Effingham	6N	5E
Mason South (c): Effingham, Clay	5-6N	5E
Massilon: Wayne, Edwards	1S	9-10E
Massilon South (a): Edwards	1S	10E
Mattoon (b): Coles	11-12N	7E
Maud Central (c): Wabash	1S	13W
Maud Consolidated (c): Wabash	1N,1-2S	13W
Maud North Consolidated (c): Wabash	1-2S,1N	13-14W
Maud West (c): Wabash	1S	13W
Maunie (c): White	6S	10-11E
Maunie North: White	5S	10E
Maunie South: White	6S	10-11E
Maunie West (b): White	6S	10E
Mayberry: Wayne	2-3S	6E
Mayberry North (a): Wayne	2S	6E
Merriam: Wayne	2S	8E
Miletus: Marion	4N	4E
Mill Shoals: White, Hamilton, Wayne	2-4S	7-8E
Mills Prairie: Edwards	1N	14W
Mitchell: Edwards, Wayne	2S	10E
Mt. Auburn: Christian	15N	2W
Mt. Carmel: Wabash	1N-1S	12W
Mt. Carmel West (c): Wabash	1S	13W
Mt. Erie (c): Wayne	1S	8E
Mt. Erie North: Wayne	1N	9E
Mt. Erie South (c): Wayne	1S	8E
Mt. Olive: Montgomery	8N	5W
Mt. Vernon: Jefferson	3S	3E
Nason: Jefferson	3S	2E
New Bellair (a): Crawford	8N	13W
New Harmony Consolidated: White, Wabash, Edwards	1N,1-5S	13-14W
New Harmony South (Ill.): White	5S	14W
New Harmony South (Ind.): White	5S	14W
New Haven Consolidated: White	7S	11E
New Haven North (c): White	7S	10E
New Haven West (c): Gallatin	7S	10E
Newton (b): Jasper	6N	9E
Newton North (a): Jasper	7N	10E
Newton West (a): Jasper	6N	9E
Noble (c): Richland, Clay	2-4N	8-9E
Noble North (c): Richland	4N	9E
Noble South (c): Richland	3N	9E
Noble West: Clay	3N	8E
Odin: Marion	2N	1-2E
Okawville: Washington	1S	4W
Olney Consolidated: Richland	4N	10E
Olney East (c): Richland	4N	10E
Olney South (b): Richland	3N	10E
Omaha: Gallatin	7-8S	8E
Omaha East: Gallatin	8S	8E
Omaha South: Gallatin	8S	8E

Pool: County	Twp.	Range
Omaha West: Saline	7S	7E
Omega (a): Marion	3N	4E
Orchardville: Wayne	1N	5E
Oskaloosa: Clay	3-4N	5E
Oskaloosa East: Clay	3N	5-6E
Pana: Christian	11N	1E
Panama: Bond, Montgomery	7N	3-4W
Parkersburg Consolidated:		
Richland, Edwards	1-3N	14W
Parkersburg North (c): Richland	3N	14W
Parkersburg South: Edwards	1N	14W
Parkersburg West: Richland,		
Edwards	2N	10E
Passport: Clay	4N	8E
Passport South: Richland	4N	9E
Patoka: Marion	4N	1E
Patoka East: Marion	4N	1E
Patoka West: Fayette	4N	1W
Patton (c): Wabash	1N	12W
Patton West (c): Wabash	1N	12W
Phillipstown Consolidated:		
White, Edwards	3-5S	10,11E,14W
Pinkstaff (a): Lawrence	4N	11W
Plainview: Macoupin	9N	8W
Posey: Clinton	1N	2W
Raccoon Lake: Marion	1N	1E
Raymond: Montgomery	10N	4-5W
Reservoir: Jefferson	1S	3E
Richview: Washington	2S	1W
Ridgway (a): Gallatin	8S	8E
Riffle: Clay	4N	6E
Rinard (a): Wayne	2N	7E
Ritter: Richland	3N	10-11E
Roaches: Jefferson	2S	1E
Roaches North: Jefferson	2S	1E
Roby (a): Sangamon	15N	3W
Rochester: Wabash	2S	13W
Roland: White, Gallatin	6-7S	8E
Roland West: Saline	7S	7E
Roundprairie (c): Wayne	1S	6E
Ruark: Lawrence	2N	12W
Rural Hill (c): Hamilton	6-7S	5-6E
Rural Hill North (a): Hamilton	5S	5E
Rural Hill West: Hamilton	6S	5E
Russellville (gas): Lawrence	4-5N	10-11W
St. Francisville East: Lawrence	2N	11W
St. Jacob: Madison	3N	6W
St. James: Fayette	5-6N	2-3E
St. Paul: Fayette	5N	3E
Ste. Marie: Jasper	5N	14W
Ste. Marie East (a): Jasper	6N	14W
Ste. Marie West: Jasper	6N	10E
Sailor Springs Consolidated:		
Clay, Effingham	3-6N	6-7E
Sailor Springs Central:		
Clay	4N	8E
Sailor Springs East: Clay	4N	8E
Sailor Springs North (a):		
Clay	4N	8E
Sailor Springs South (c):		
Clay	3N	7E
Sailor Springs West (c):		
Clay	4N	7E
Salem: Marion	1-2N	1-2E
Samsville (b): Edwards	1N	11E
Samsville North: Edwards	1N	14W
Sandoval West: Clinton	2N	1W
Santa Fe (a): Clinton	1N	3W
Schnell: Richland	2N	9E
Schnell South: Clay	2N	8E
Seminary: Richland	2N	10E
Sesser: Franklin	5S	1-2E
Shattuc: Clinton	2N	1W
Shawneetown (a): Gallatin	9S	9E
Shawneetown North: Gallatin	9S	10E
Shelbyville (b): Shelby	11N	4E
Sims (c): Wayne	1S	6E
Sims North (c): Wayne	1S	6E
Sorento (b): Bond	6N	4W
Sparta South (a): Randolph	5S	5W
Springerton (c): Hamilton	4S	7E
Stanford: Clay	3N	7-8E
Stanford South: Clay	2N	7E
Stanford West: Clay	3N	7E
Stewardson: Shelby	10N	5E
Stokes-Brownsville: White	5-6S	8-9E
Storms: White	6S	9-10E
Stringtown: Richland	4-5N	11E-14W
Stringtown East (a):		
Richland	4N	14W
Sumner: Lawrence	4N	13W
Sumpter: White	4S	9E
Sumpter South: White	5S	9E
Tamaroa: Perry	4S	1W
Taylor Hill (a): Franklin	5S	4E
Thackeray: Hamilton	5S	7E
Thompsonville (a): Franklin	7S	4E
Thompsonville East:		
Franklin	7S	4E
Thompsonville North:		
Franklin	7S	4E
Toliver (a): Clay	5N	6E

Pool: County	Twp.	Range
Toliver East: Clay	5N	6-7E
Tonti: Marion	2-3N	2E
Trumbull: White	5S	9E
Valier: Franklin	6S	2E
Waggoner (a): Montgomery	11N	5W
Wakefield (a): Jasper	5N	9E
Walpole: Hamilton	6-7S	6E
Walpole South: Hamilton	7S	6E
Waltonville: Jefferson	3S	2E
Waverly (gas): Morgan	13N	8W
Weaver: Clark	11N	10W
West End: Hamilton, Saline	7S	5E
West Frankfort: Franklin	7S	2-3E
West Frankfort South (c): Franklin	7S	2-3E
West Liberty (c): Jasper	5N	10E
Westfield East: Clark	11-12N	14W
Westfield North: Coles	12N	14W
Whittington: Franklin	5S	3E
Whittington South: Franklin	6S	3E
Whittington West: Franklin	5S	2E
Williams: Jefferson	3S	2E
Willow Hill Consolidated (c): Jasper	6-7N	10E
Willow Hill East: Jasper	6-7N	10-11E
Willow Hill North (c): Jasper	7N	10E
Woburn Consolidated: Bond	6N	2W
Woburn South (c): Bond	6N	2W
Woodlawn: Jefferson	2-3S	1-2E
Xenia: Clay	2N	5E
Xenia East: Clay	2N	5E
Zenith: Wayne	2N	5E
Zenith South: Wayne	1N	5E
Beaucoup South: Washington	2S	2W
Irvington East: Jefferson	1S	1E
Phillipstown South: White	5S	10E

(a) Abandoned.
(b) Abandoned, revived.
(c) Consolidated with other pools.

Date of issue: November 13, 1951.

[illegible]	[illegible]	[illegible]	[illegible]	[illegible]
[illegible]	[illegible]	[illegible]	[illegible]	[illegible]

553.2805
ILL
Cop.1

State of Illinois
Adlai E. Stevenson, Governor
Department of Registration and Education
C. Hobart Engle, Director

Division of the
STATE GEOLOGICAL SURVEY
M. M. Leighton, Chief
Urbana, Illinois

THE LIBRARY OF THE
DEC 14 1951
UNIVERSITY OF ILLINOIS

No. 181 OIL AND GAS DRILLING REPORT For November 1951

Monthly Report
OIL AND GAS DRILLING IN ILLINOIS

By

Virginia Kline and W. W. Hallstein

Summary by Counties

	Completed Wells	Producing Wells	Drilling Wells	Locations	Permits to Drill° Total	Permits to Drill° Wildcat
Adams	0	0	1	0	1	1
Alexander	0	0	2	0	0	0
Bond	2	0	2	2	6	3
Christian	4	3	6	1	6	3
Clark	1	0	5	1	27	1
Clay	14	4	14	1	15	4
Clinton	11	2	9	3	10	5
Coles	0	0	0	0	1	0
Crawford	5	1	5	0	16	0
Cumberland	0	0	1	0	1	0
Douglas	2	0	0	0	0	0
Edgar	3	2*	3	3	5	3
Edwards	10	2	9	5	19	7
Effingham	4	1	8	1	4	0
Fayette	4	2*	4	1	4	2
Franklin	1	0	2	1	2	2
Gallatin	4	2	10	2	9	4
Hamilton	18	6	20	8	22	4
Jackson	0	0	1	0	0	0
Jasper	5	1	2	1	4	2
Jefferson	6	2	3	3	10	4
Lawrence	6	1	15	2	16	2
McDonough	0	0	1	0	1	0

(Concluded on page 3)

State of Illinois
Adlai E. Stevenson, Governor
Department of Registration and Education
E. Lawrence Arnold, Director

[illegible]
STATE GEOLOGICAL SURVEY
H. A. Wenzel, Chief
Urbana, Illinois

No. 181 OIL AND GAS DRILLING STATISTICS [illegible]

Monthly Report
OIL AND GAS DRILLING IN ILLINOIS

by

Virginia Kline and H. G. Reinstedt

Summary by Counties

	Completed Wells	Producing Wells	Drilling Wells	Locations	Permits to Drill Total	Permits to Drill Updated
Adams	0	0	1	0	1	1
Alexander	0	0	2	0	0	0
Bond	2	0	2	2	6	2
Christian	4	2	4	1	6	2
Clark	1	0	5	1	17	1
Clay	14	4	14	1	31	4
Clinton	11	2	9	2	20	0
Coles	0	0	0	0	1	0
Crawford	5	1	2	0	16	0
Cumberland	0	0	1	0	1	0
Douglas	1	0	0	0	0	0
Edgar	3	2	3	2	5	2
Edwards	10	2	9	2	12	1
Effingham	4	1	8	1	1	1
Fayette	4	2	4	1	4	1
Franklin	1	0	2	1	2	1
Gallatin	4	1	10	1	2	1
Hamilton	16	6	20	6	14	1
Jasper	0	0	1	0	1	
Jefferson	2	1	2	1	4	
Jefferson	6	2	5	2	10	4
Lawrence	6	1	14	2	15	1
Richland	0	0	1	0	2	0

(Concluded on page 3)

Summary by Counties (Concluded)

	Completed Wells	Producing Wells	Drilling Wells	Locations	Permits to Drill° Total	Permits to Drill° Wildcat
Macon	0	0	1	0	1	1
Macoupin	0	0	1	0	0	0
Madison	5	1*	5	2	4	2
Marion	7	2	0	2	6	2
Monroe	0	0	1	0	1	0
Montgomery	2	0	5	0	2	2
Moultrie	1	0	0	0	1	0
Perry	1	0	1	0	1	1
Pulaski	1	0	0	0	0	0
Randolph	0	0	5	0	1	1
Richland	13	7	5	1	7	4
Saline	0	0	1	0	1	0
Sangamon	0	0	1	0	1	1
Shelby	0	0	2	0	1	1
Tazewell	0	0	1	0	0	0
Wabash	10	4	14	2	44	1
Washington	2	1	5	2	8	2
Wayne	20	8	22	8	29	6
White	26	14	32	11	38	7
Whiteside	0	0	1	0	0	0
Will	0	0	1	0	0	0
Winnebago	0	0	1	0	0	0
	188	66	228	63	325	78

o Issued by Department of Mines and Minerals, Springfield, Illinois, October 29 through November 24, 1951

* Includes 1 gas well.

Average Initial Production of Oil Wells
By Years, 1937 - 1949
and by Months, January 1950 - November 1951

	Oil Wells	Total IP	Ave. IP/Well	1950	Oil Wells	Total IP	Ave. IP/Well
1937	284	78,499	276	July	152(5)	11,316	74
1938	1,984	543,958	274	Aug.	139(6)	13,404	96
1939	2,946	1,117,750	379	Sept.	152(2)	12,714	84
1940	3,064	1,753,171	572	Oct.	121(2)	9,212	76
1941	2,912	807,784	278	Nov.	94(4)	8,158	87
1942	1,167	211,639	181	Dec.	114(4)	10,336	91
1943	1,064	130,712	123		1,335	105,080	79
1944	1,296	143,717	119	1951			
1945	1,178	161,452	137	Jan.	87(2)	8,409	97
1946	1,419	173,336	122	Feb.	76(3)	5,238	69
1947	1,152	108,807	94	Mar.	35(2)	2,698	77
1948	1,363	149,595	110	Apr.	61(3)	6,097	100
1949	1,486	136,132	92	May	75(1)	7,897	105
1950				June	81(8)	5,875	73
Jan.	103(9)*	7,257	70	July	102(5)	6,792	67
Feb.	67(4)	5,415	81	Aug.	102(2)	6,143	60
Mar.	56(1)	3,630	65	Sept.	95(6)	7,953	84
Apr.	80(1)	5,272	66	Oct.	97(2)	7,647	79
May	119(3)	8,366	70	Nov.	64(1)	6,350	99
June	138(8)	10,000	72				

* Figures in parentheses indicate number of old wells reworked included in totals.

New Pools in November:

Ritter North, Richland County (Sanders and Fye #1 Phillips, 18-3N-11E); Goldengate East, Wayne County (C. E. Brehm #1 P. J. Seifert, 2-3S-9E); Livingston East (gas), Madison County (J. S. Lehwald #1 T. Voyles, 26-6N-6W).

Extensions to Pools in November:

Divide East, Jefferson County (Perrine and Perrine #1 L. C. Ellis, 30-1S-4E); Carmi North, White County (E. F. Moran #1 J. Zimmerman, 10-5S-9E); Ste. Marie West, Jasper County (Bell Bros. #1 C. Rudd, 2-5N-10E); Reservoir, Jefferson County (National Assoc. Petroleum #1 Pfeiffer "A", 29-1S-3E).

New Producing Strata in Pools:

Pool	County	Producing Formation	Approximate Depth to top, feet
Half Moon	Wayne	Aux Vases sandstone	3190
Langewisch-Kuester	Marion	Pennsylvanian sandstone	798

Pool abandoned in November: Craig

Pool revived in November: Langewisch-Kuester

Well Completions in Illinois
Summary by Years, 1936-1949
and by Months, January 1950 - November 1951

	Pool Wells			Wildcat Wells				
	Oil	Gas	Dry	New Pools	Extensions	Dry Near(a)	Dry Far(b)	Total
1936	48	3	9	1	1	31(c)		93
1937	262	1	58	10	14	104		449
1938	1,957	26	176	17	10	350		2,536
1939	2,916	24	199	28	2	448		3,617
1940	3,015	15	220	31	18	475		3,755
1941	2,827	13	375	46	40	507		3,807
1942	1,078	13	376	43	48	158	303	2,017
1943	987	9	353	28	66	151	217	1,811(20)*
1944	1,158	6	413	29	42	122	233	2,003(12)
1945	1,021	0	297	26	47	181	206	1,778(15)
1946	1,293	4	448	32	58	256	288	2,379(17)
1947	998	7	528	28	69	245	193	2,068(22)
1948	1,228	13	641	28	47	350	203	2,510(21)
1949	1,350	4	673	24	69	351	302	2,773(32)
1950								
Jan.	91	0	37	3	5	20	25	181(5)
Feb.	56	0	24	1	7	18	26	132(1)
Mar.	49	1	46	2	5	21	21	145(1)
Apr.	75	0	58	0	4	39	19	195.
May	109	1	63	2	9**	40	19	243(3)
June	117	2	76	4	11	38	27	275(2)
July	144	1	107	1	4	55	30	342(2)
Aug.	127	2	89	2	7	41	30	298(3)
Sept.	144	1	93	3	5**	37	29	312(1)
Oct.	112	1	100	2	6	23	29	273(1)
Nov.	81	3	76	3**	8	46	30	247(1)
Dec.	105	4	92	2	6	39	26	274(3)
	1,210	16	861	25	77	417	311	2,917(23)
1951								
Jan.	81	1	47	0	4	23	16	172
Feb.	71	0	37	3	1	8	14	134(2)
Mar.	32	1	38	0	2	16	8	97(1)
Apr.	56	0	40	2	1	20	19	138(1)
May	65	0	82	4	6	42	24	223(1)
June	69	0	71	2	8	53	35	238(6)
July	93	0	78	3	6	63	43	286(5)
Aug.	88	0	72	3	10	41	37	251(1)
Sept.	81	0	65	7	5	55	33	246(4)
Oct.	88	3	63	6	2	35	33	230(1)
Nov.	57	2	64	3**	4	35	23	188

(a) One-half mile to two miles from nearest production.
(b) Over two miles from nearest production.
(c) Total wildcats (Nears and fars not distinguished until 1941).
* Figures in parentheses refer to number of producing wells included in total which had previously been completed as dry holes.
** Includes one gas well.

Permits to Drill Wells*

Summary by Years, 1943-1949

and by Months, January 1950 - November 1951

	Wildcat	Pool	SWD	Structure Tests	Wells Reworked: Wildcat	Wells Reworked: Pool	Wells Reworked: Other	Secondary Recov.: Water Input	Secondary Recov.: Gas, Air Inputs	Total
1943	557	1,323	37	20	42	192	24	39	135	2,369
1944	674	1,581	27	60	37	205	142	54	23	2,803
1945	524	1,450	19	53	29	170	150	112	7	2,514
1946	705	1,732	15	102	15	98	79	82	18	2,846
1947	589	1,615	8	126	21	109	106	155	3	2,732
1948	727	2,107	8	185	5	85	101	509	1	3,728
1949	871	2,155	26	20	19	78	187	153	5	3,514
1950										
Jan.	52	101	2	0	1	1	8	23	1	189
Feb.	42	81	0	0	0	4	17	70	0	214
Mar.	37	130	0	2	2	6	6	0	0	183
Apr.	59	230	0	0	1	5	7	30	0	332
May	94	193	1	13	1	6	7	13	0	328
June	83	223	1	24	1	8	4	11	0	355
July	121	274	0	23	4	9	12	38	0	481
Aug.	66	235	3	22	1	6	14	11	0	358
Sept.	83	271	4	29	3	9	13	22	0	434
Oct.	106	196	4	20	2	4	13	60	0	405
Nov.	98	182	5	6	1	6	20	2	0	320
Dec.	80	137	1	12	2	3	20	22	0	277
	921	2253	21	151	19	67	141	302	1	3876
1951										
Jan.	53	122	2	3	1	4	14	19	0	218
Feb.	41	132	0	3	0	2	14	31	0	223
Mar.	46	76	3	8	0	2	10	21	0	166
Apr.	63	134	1	11	2	3	13	11	0	238
May	95	164	2	17	5	7	23	28	0	341
June	111	171	3	29	6	6	10	35	0	371
July	135	189	1	29	2	6	22	34	0	418
Aug.	118	153	3	17	1	7	2	20	0	320
Sept.	102	160	1	23	3	1	9	23	0	322
Oct.	81	189	0	7	1	7	12	50	0	347
Nov.	78	153	2	1	1	10	50	30	0	325

* Permits to drill are issued by the Dept. of Mines & Minerals, Springfield, Ill.

Wells in the New Pools*, November 27, 1951 (a)

County and Pool	Producing Wells	Abandoned Wells	Dry Holes	Drilling Wells	Locations
Bond: Beaver Creek North	2	2	7	0	0
Sorento	2	5	7	0	0
Woburn Consol.	63	8	25	0	0
Bond, Clinton: Beaver Creek	8	6	14	1	0
Bond, Montgomery: Panama	2	8	14	1	0
Christian: Assumption	6	0	0	0	0
Assumption North	127	11	16	2	0
Mt. Auburn	2	2	5	0	0
Pana	2	0	0	1	0
Clark: Weaver	29	4	8	0	0
Westfield East	6	4	18	0	0
Clay: Bible Grove South	2	0	4	0	0
Clay City North	12	3	10	0	0
Clay City West	13	4	8	0	0
Flora	20	11	14	0	0
Flora South	2	1	5	1	0
Hord	3	0	3	0	0
Hord South	4	0	4	1	0
Ingraham	27	5	14	0	0
Iola South	14	1	9	0	0
Kenner	41	3	13	1	0
Kenner North	29	3	8	0	0
Kenner South	1	0	2	0	0
Kenner West	30	1	5	0	0
Noble West	1	0	0	1	0
Oskaloosa	36	0	10	0	0
Oskaloosa East	2	1	3	0	0
Passport	42	6	19	0	0
Riffle	4	1	5	0	0
Sailor Springs Central	1	0	4	0	0
Sailor Springs East	3	6	2	0	0
Schnell South	2	0	1	0	0
Stanford	14	4	14	0	0
Stanford South	13	4	5	0	0
Stanford West	1	2	6	0	0
Toliver East	4	0	8	0	0
Xenia	1	0	5	0	0
Xenia East	4	0	3	2	0
Clay, Effingham: Sailor Springs Cons.	560	65	202	4	0
Iola Consolidated	168	34	56	3	0
Clay, Wayne, Richland, Jasper:					
Clay City Consolidated	2320	655	736	9	2
Clinton: Bartelso East	5	0	3	0	0
Bartelso South	3	0	2	0	0
Bartelso West	3	4	8	1	0
Beaver Creek South	31	4	36	1	0
Boulder	30	6	14	0	0
Carlyle North	37	1	21	0	0

(a) For alphabetical list of oil and gas fields in Illinois, see page 51.

Wells in the New Pools*, November 27, 1951 (Continued)

County and Pool	Producing Wells	Abandoned Wells	Dry Holes	Drilling Wells	Locations
Centralia West	3	6	9	0	0
Frogtown North	20	0	6	2	1
Hoffman	21	29	12	0	0
Keyesport	10	1	9	1	0
Posey	1	1	7	0	0
Sandoval West	1	0	3	0	0
Shattuc	26	1	19	0	0
Clinton, Marion: Centralia	478	517	82	0	0
Coles: Mattoon	382	38	76	0	0
Westfield North	1	1	7	0	0
Cumberland: Hidalgo North	2	0	1	0	0
Cumberland, Effingham: Lillyville	8	0	7	0	0
Edgar: Dudley	57	8	39	1	1
Elbridge	35	3	8	0	0
Grandview	5	7	11	1	1
Edgar, Clark: Inclose	1	11	14	0	0
Edwards: Albion East	29	4	22	0	0
Bone Gap	12	10	7	0	0
Bone Gap East	1	1	6	0	0
Bone Gap South	14	2	11	1	0
Browns South	1	1	3	0	0
Ellery North	1	2	1	0	0
Ellery South	3	2	7	0	0
Maple Grove	26	13	19	0	0
Maple Grove East	18	3	14	0	0
Mills Prairie	1	0	2	0	0
Parkersburg South	4	2	9	0	0
Samsville	1	2	4	0	0
Samsville North	10	4	9	0	0
Edwards, Wabash: Browns	40	7	16	0	0
Edwards, Wayne: Bennington	42	3	10	0	0
Ellery	2	1	1	0	0
Mitchell	7	0	5	0	0
Edwards, White: Albion Consol.	309	36	108	1	0
Effingham: Bible Grove North	4	3	3	0	0
Eberle	6	0	3	0	0
Mason	3	8	7	1	0
Mason North	8	0	3	1	0
Fayette: Laclede	2	1	3	0	0
Patoka West	16	0	9	0	0
St. James	152	37	21	0	0
St. Paul	14	3	7	0	0
Fayette, Effingham: Louden	2023	193	223	4	1
Franklin: Akin	14	1	12	0	0
Akin West	6	0	5	0	0
Benton	154	89	17	0	0
Benton North	44	5	20	0	0
Bessie	1	0	2	0	0

Wells in the New Pools*, November 27, 1951 (Continued)

County and Pool	Producing Wells	Abandoned Wells	Dry Holes	Drilling Wells	Locations
Ewing	7	1	11	0	0
Sesser	21	3	13	1	0
Thompsonville East	6	0	5	0	1
Thompsonville North	52	18	42	0	0
Valier	1	0	1	0	0
West Frankfort	63	2	33	0	0
Whittington	17	1	26	0	0
Whittington South	10	0	4	0	0
Whittington West	11	2	5	0	0
Gallatin: Ab Lake	1	1	1	0	0
Ab Lake West	1	0	1	0	0
Cottonwood	6	0	9	0	0
Cottonwood North	5	0	3	3	0
Inman East Consol.	273	24	58	1	0
Inman West Consol.	134	21	86	2	1
Junction	17	1	14	0	0
Junction North	2	2	8	0	0
Omaha	41	4	33	1	0
Omaha East	1	0	2	0	0
Omaha South	1	0	1	0	0
Shawneetown North	1	0	1	0	0
Hamilton: Aden South	19	0	8	0	0
Belle Prairie	10	1	13	0	0
Blairsville West	9	1	10	0	0
Broughton	1	0	1	0	0
Bungay Consolidated	142	21	63	3	0
Cantrell	12	6	6	2	0
Cantrell North	3	0	4	3	0
Cantrell South	19	1	8	1	1
Dahlgren	6	37	11	0	1
Dale Consol.	673	150	168	8	0
Flannigan	5	0	6	0	1
Rural Hill West	1	0	2	0	1
Thackeray	47	3	20	0	1
Walpole	92	3	45	0	0
Walpole South	2	0	6	0	0
Hamilton, Saline: West End	9	2	9	0	0
Jackson: Elkville	1	0	3	0	0
Jasper: Bogota	6	1	4	0	0
Bogota South	19	4	11	0	0
Hidalgo	1	2	4	0	0
Hunt City South	4	0	4	0	0
Newton	2	2	4	0	0
Ste. Marie	16	6	9	0	0
Ste. Marie West	3	0	4	1	1
Willow Hill East	9	8	19	0	0

Wells in the New Pools*, November 27, 1951 (Continued)

County and Pool	Producing Wells	Abandoned Wells	Dry Holes	Drilling Wells	Locations
Jefferson: Belle Rive	4	1	6	0	0
Boyd	109	5	11	0	0
Coil West	8	7	5	0	0
Cravat	9	2	4	0	0
Divide	7	4	7	0	0
Divide East	34	4	16	0	0
Divide South	4	0	8	0	0
Divide West	42	5	8	0	0
Fitzgerrell	1	0	2	0	0
Ina North	1	0	3	0	0
Irvington East	1	0	1	0	1
King	32	6	32	0	0
Lynchburg	1	0	1	2	0
Markham City	10	9	9	0	0
Markham City West	30	4	12	0	0
Mt. Vernon	3	4	8	0	0
Nason	1	0	1	0	0
Reservoir	4	0	3	0	0
Roaches	5	8	10	0	0
Roaches North	33	1	6	0	0
Waltonville	3	1	6	0	0
Williams	14	1	4	0	0
Woodlawn	128	47	31	0	0
Jefferson, Marion: Dix	88	12	18	0	0
Jefferson, Wayne: Markham City North	8	8	7	0	0
Lawrence: Beman	11	10	4	0	0
Beman East	3	2	3	0	0
Helena	2	3	10	0	0
Lancaster North	1	0	2	0	0
Ruark	17	6	28	0	0
Russellville (gas)	1	59	15	0	0
St. Francisville East	15	0	6	0	0
Sumner	1	1	6	0	0
Macoupin: Carlinville North	2	4	1	0	0
Plainview	1	0	5	0	0
Madison: Livingston	30	7	80	1	0
Livingston East	1	0	0	0	0
Livingston South	10	2	22	2	0
Marine	136	9	27	0	0
St. Jacob	44	10	6	0	0
Marion: Alma	2	2	4	0	0
Exchange	2	0	4	0	0
Exchange North	1	0	3	0	0
Iuka	1	2	3	0	0
Kinmundy	1	0	7	0	0
Miletus	12	2	5	0	0
Odin	18	11	9	0	0
Patoka	96	74	33	0	0
Patoka East	52	7	7	0	0
Raccoon Lake	33	0	9	0	0
Salem	2026	445	93	0	0
Tonti	80	14	14	0	0

Wells in the New Pools*, November 27, 1951 (Continued)

County and Pool	Producing Wells	Abandoned Wells	Dry Holes	Drilling Wells	Locations
Marion, Clinton: Fairman	27	14	23	0	0
Montgomery: Mt. Olive	2	5	7	0	0
Raymond	1	9	22	1	0
Morgan: Waverly (gas)	8	0	3	0	0
Perry: Tamaroa	1	3	3	0	0
Richland: Amity	2	2	6	0	0
Calhoun Central	1	1	3	0	0
Calhoun East	5	0	9	0	0
Calhoun North	1	1	3	0	0
Claremont	1	0	2	0	0
Olney Consol.	60	29	45	0	0
Olney South	7	3	9	0	0
Passport South	2	0	4	0	0
Ritter	2	1	9	0	0
Ritter North	1	0	0	0	0
Schnell	2	2	7	0	0
Seminary	6	2	6	0	0
Stringtown	29	3	16	0	0
Richland, Edwards: Parkersburg Cons.	167	26	68	2	0
Parkersburg West	6	2	10	0	0
Richland, Jasper: Dundas East	48	8	37	0	1
Richland, Wayne: Calhoun Consol.	76	17	43	0	0
Saline: Broughton South	1	0	2	0	0
Eldorado	1	2	4	0	0
Omaha West	1	0	3	1	0
Roland West	1	0	5	0	0
Saline, Hamilton: Long Branch	5	0	12	0	0
Shelby: Clarksburg	1	1	4	0	0
Lakewood	12	0	8	0	0
Shelbyville	1	4	6	0	0
Stewardson	6	0	1	0	0
Wabash: Bellmont	3	1	5	0	0
Browns East	42	7	16	0	0
Friendsville Central	3	0	3	0	0
Friendsville North	9	4	19	0	0
Gards Point	1	0	2	0	0
Keensburg South	6	1	15	4	1
Lancaster Central	5	9	6	0	0
Lancaster East	3	1	11	0	0
Lancaster South	5	2	7	0	0
Lexington	6	4	11	0	0
Lexington North	1	0	1	0	0
Mt. Carmel	296	108	75	0	0
Rochester	26	8	20	0	0
Wabash, Edwards: Berryville Consol.	13	4	21	0	0
Wabash, Lawrence: Lancaster	72	26	36	0	0

Wells in the New Pools*, November 27, 1951 (Continued)

County and Pool	Producing Wells	Abandoned Wells	Dry Holes	Drilling Wells	Locations
Washington: Beaucoup	1	0	1	0	0
Beaucoup South	2	0	0	1	1
Cordes	98	44	14	0	0
Dubois	18	5	12	0	0
Dubois West	1	0	4	0	0
Irvington	79	13	15	1	0
McKinley	14	3	12	0	0
Okawville	3	0	1	0	0
Richview	1	0	5	0	0
Wayne: Barnhill	37	41	23	0	0
Cisne North	9	2	8	0	0
Coil	13	4	10	0	0
Covington South	2	6	7	0	0
Ellery West	42	0	16	0	1
Fairfield	60	7	29	0	0
Fairfield East	1	0	3	0	0
Goldengate East	1	0	0	0	0
Goldengate North	2	1	1	0	0
Goldengate West	4	0	3	1	2
Half Moon	21	1	8	3	0
Johnsonville Consol.	327	51	72	2	0
Johnsonville North	1	0	4	0	0
Johnsonville South	15	6	13	0	1
Johnsonville West	12	6	14	1	0
Keenville	42	3	14	0	0
Keenville East	2	0	1	1	0
Locust Grove	6	0	8	0	0
Mayberry	3	4	7	0	0
Merriam	1	0	2	0	0
Mt. Erie North	4	3	15	0	0
Orchardville	3	0	3	0	0
Zenith	1	1	4	0	0
Zenith South	8	6	8	0	0
Wayne, Edwards: Massilon	2	1	3	0	0
Wayne, Hamilton: Aden Consol.	69	20	22	0	0
Wayne, White: Goldengate Consol.	110	45	57	1	0
White: Bend	11	0	7	0	0
Burnt Prairie South	1	0	1	0	0
Carmi North	4	0	5	0	0
Centerville	4	1	6	0	0
Centerville East	73	11	24	0	1
Concord	86	13	18	0	0
Concord Central	8	1	5	0	0
Concord East Consol.	5	3	12	0	0
Concord North	4	0	4	0	0
Concord South	1	3	7	0	0
Crossville	1	5	4	0	0
Epworth Consol.	20	5	15	0	0
Gossett	6	1	8	0	0
Herald North	3	1	5	0	0
Iron	38	35	19	0	0

Wells in the New Pools*, November 27, 1951 (Continued)

County and Pool	Producing Wells	Abandoned Wells	Dry Holes	Drilling Wells	Locations
Maunie North	43	9	13	0	0
Maunie South	102	21	32	2	1
Maunie West	2	1	4	0	0
New Harmony South	1	5	6	0	1
New Harmony South (Ind.)	6	0	2	0	0
New Haven Consol.	27	2	9	0	0
Phillipstown South	1	0	3	0	1
Stokes-Brownsville	151	38	51	0	0
Storms	160	51	34	1	0
Sumpter	7	1	12	0	0
Sumpter South	9	0	12	0	0
Trumbull	15	6	16	0	0
White, Edwards: Phillipstown Consol.	287	49	130	8	1
White, Gallatin: Herald	164	27	96	2	0
Herald East	39	2	26	0	0
Roland	193	34	65	2	1
White, Hamilton, Wayne: Mill Shoals	141	45	54	0	0
White, Wabash, Edwards:					
New Harmony Consolidated	1390	402	408	16	1
Williamson: Marion	1	0	0	0	0
	17,706	4,413	5,859	122	29

* Fields discovered since January 1, 1937, with the exception of those which have been abandoned. For names of abandoned pools, see pages 18, 19 and 51.

Illinois Completions and Production
Since January 1, 1936

	Completions o	Producing Wells	Production (Thousands of barrels) New Fields	Old Fields 1,2/	Total 3/
1936	93	52			4,445
1937	449	292	2,884	4,542	7,426
1938	2,536	2,010	19,771	4,304	24,075
1939	3,617	2,970	90,908	4,004	94,912
1940	3,755	3,080	142,969	4,678	147,647
1941	3,807	2,925	128,993	5,145	134,138
1942	2,017	1,179	101,837	4,753	106,590
1943	1,791	1,090(20)a/	77,581	4,675	82,256
1944	1,991	1,229(12)	72,946	4,467	77,413
1945	1,763	1,094(15)	70,839	4,371	75,210
1946	2,362	1,387(17)	70,174	5,123	75,297
1947	2,046	1,102(22)	61,455	5,004	66,459
1948	2,489	1,316(21)	59,623	5,185	64,808
1949	2,741	1,447(32)	58,571	5,930	64,501
1950					
January	176	99(5)	4,609	511	5,120
February	131	64(1)	4,360	466	4,826
March	144	57(1)	4,921	545	5,466
April	195	79	4,538	500	5,038
May	240	121(3)	4,733	556	5,289
June	273	134(2)	4,590	524	5,114
July	340	150(2)	4,632	525	5,157
August	295	138(3)	4,843	556	5,399
September	311	153(1)	4,681	515	5,196
October	272	121(1)	4,759	544	5,303
November	246	95(1)	4,466	500	4,966
December	271	117(3)	4,556	492	5,048
	2,894	1,328(23)	55,688	6,234	61,922
1951					
January	172	86	4,644	520	5,164
February	132	75(2)	3,872	439	4,311
March	96	35(1)	4,456	521	4,977
April	137	59(1)	4,367	501	4,868
May	222	75(1)	4,647	541	5,188
June	232	79(6)	4,246	511	4,757
July	281	102(5)	4,430	527	4,957
August	250	101(1)	4,390	539	4,929
September	242	93(4)	4,154	492	4,646
October	229	99(1)	4,676*	560*	5,236**
November	188	66	4,400*	521*	4,921**

* Estimated by Illinois State Geological Survey.
** Estimated by Illinois State Geological Survey from Oil and Gas Journal Report.
1/ Production figures based on information furnished by oil companies and pipe line companies.
2/ Includes Devonian production at Sandoval and Bartelso.
3/ From the U. S. Bureau of Mines, except for the two latest months.
o Includes only oil and gas producers and dry holes.
a/ Figures in parentheses refer to number of producing wells included in total which had previously been completed as dry holes.

ECONOMIC STATEMENT

Mineral Economics Section

Crude oil from Illinois is marketed in substantial quantities in both the Central Refining District and in the western part of the Appalachian Refining District (District #2). The table shows the ratio of production in Illinois to runs-to-stills and includes both the Central Refining District and District No. 2 of the Appalachian Refining District.

	Runs-to-stills Central and Appalachian (District No. 2) Refining District*	Production in Illinois* Thousands of barrels	Illinois' Percent of Runs-to-stills
1950			
August	35,306	5,399	15.3
September	31,995	5,196	16.2
October	35,839	5,303	14.8
November	35,683	4,966	13.9
December	36,220	5,048	13.9
1951			
January	39,287	5,164	13.1
February	37,406	4,311	11.5
March	40,232	4,977	12.4
April	35,779	4,868	13.6
May	38,879	5,188	13.3
June	38,595	4,757	12.3
July	39,977	4,957	12.4
August	39,548	4,929	12.5
September	37,255	4,646	12.5
October	37,760**	5,326**	14.1

* U. S. Bureau of Mines Monthly Petroleum Statements.
** Estimated by Illinois State Geological Survey.

Shipments of Illinois Crude Petroleum
(Thousands of barrels)

	Ill.	Ind.	Ky.	Mich.	N.Y.	Ohio	Penn.	W.Va.
1950								
September	2,186	270	62	10	240	1,660	48	-
October	2,866	367	2	-	324	1,755	30	19
November	2,629	423	1	-	275	1,221	43	-
December	3,082	351	1	-	261	1,333	67	19
1951								
January	2,847	383	-	-	446	1,610	30	15
February	2,881	348	-	214	420	2k139	99	-
March	3,058	377	345	209	420	2,510	209	17
April	2,307	320	1	335	368	1,432	49	17
May	2,951	331	1	388	464	2,113	37	-
June	2,672	372	135	347	422	2,220	55	-
July	2,109	381	109	390	371	1,941	56	17
August	2,053	408	1	431	440	1,961	41	2
September	1,997	261	8	276	355	1,791	52	17

Stocks on hand of Crude Petroleum and Principal Refined Products a/

(In thousands of barrels)

Month (End of Month)	Year	Stocks of Crude Petroleum		Gasoline		Kerosene		Distillate Fuel Oil		Residual Fuel Oil	
		U.S.	Dist. No. 2 b/	U.S.	Central Rfg. Dist. c/	U.S.	Central Rfg. Dist. c/	U.S.	Central Rfg. Dist. c/	U.S.	Central Rfg. Dist. c/
October	1945	221,246	77,167	76,805	16,311	12,708	2,426	45,479	6,745	42,068	3,406
October	1946	222,177	74,625	85,952	15,516	21,978	3,294	67,870	9,111	55,580	5,768
October	1947	226,666	67,944	82,584	14,118	22,750	3,418	63,252	9,204	52,502	5,548
October	1948	234,615	69,079	92,426	19,547	26,283	4,745	82,920	12,555	72,363	6,397
October	1949	250,809	72,582	103,287	21,880	27,609	5,822	90,643	14,257	68,673	4,458
October	1950	246,424	75,294	105,764	22,150	28,292	6,138	85,643	15,014	45,004	5,029
November	1950	250,016	76,566	109,005	23,092	25,526	5,611	86,113	13,918	45,048	4,841
December	1950	248,463	77,391	116,769	24,560	19,723	4,212	71,948	10,251	40,750	3,619
January	1951	243,107	75,683	128,479	27,560	16,673	3,545	58,424	8,035	40,317	3,286
February	1951	235,247	72,339	137,243	30,023	13,150	2,292	47,587	6,840	39,409	3,036
March	1951	233,824	72,261	141,456	31,560	13,657	2,090	42,978	6,764	37,516	2,999
April	1951	243,180	76,400	139,188	31,157	16,262	2,535	44,736	7,175	36,910	3,211
May	1951	248,418	79,600	132,261	29,531	20,331	3,642	55,273	10,578	39,317	3,927
June	1951	248,170	79,135	127,595	28,617	24,169	4,710	67,839	13,743	41,566	4,361
July	1951	250,847	79,039	121,482	26,838	27,277	6,034	79,437	16,589	45,163	5,128
August	1951	254,276	82,859	114,446	25,035	30,241	6,813	87,432	18,798	47,243	5,669
September	1951	254,900	83,993	114,147	24,809	33,106	7,680	96,241	20,579	48,212	6,063
October 27	1951	259,852	e/	111,120	22,598	33,541	7,593	102,106	21,788	49,168	6,503

a/ U. S. Bureau of Mines, Monthly Petroleum Statements for October 1945 - September 1951.
b/ Includes the states of Illinois, Indiana, Kansas, Kentucky, Missouri, Michigan, Ohio, Oklahoma.
c/ Central Refining District is identical with the Bureau of Mines "Illinois, Indiana, Kentucky, etc." and comprises refineries in Illinois, Indiana, Kentucky, Michigan, Western Ohio and Wisconsin.
d/ U. S. Bureau of Mines.
e/ Not available.

Crude Oil Production in the United States

(Calculated from weekly report of the Oil and Gas Journal)

	Production (Thousands of barrels) January-November 1951	Daily Average Production for November (Thousands of barrels)	Per Cent of Total
Texas	909,465	2,794	45.4
California	324,745	986	16.0
Louisiana	203,993	604	9.8
Oklahoma	168,171	508	8.2
Kansas	104,539	313	5.1
Wyoming	63,992	184	3.0
Illinois	55,241	164	2.7
New Mexico	47,869	150	2.4
Mississippi	33,373	98	1.6
Arkansas	25,997	77	1.3
Colorado	25,430	76	1.2
Eastern Fields	19,869	59	1.0
Michigan	13,234	37	.6
Indiana	9,984	32	.5
Kentucky	9,947	34	.6
Montana	7,958	24	.4
Nebraska	2,644	8	.1
Utah	1,249	4	.1
Alabama	961	3	-
Florida	545	2	-
	2,029,206	6,157	100.0

The

GEOLOGIC COLUMN FOR SOUTHERN ILLINOIS

and the list of

OIL AND GAS PRODUCING STRATA IN ILLINOIS

formerly included with each issue of the Drilling Report will be furnished at the beginning of each subscription period, as a supplement. Please retain said supplement for your reference.

LIST OF POOLS INCORPORATED INTO OTHER POOLS BY CONSOLIDATION

Original Pool Name	Present Pool Assignment	Date of Consolidation
Aden North	Aden Consol.	1944
Albion North	Albion Consol.	1944
Barnhill East	Goldengate Consol.	1944
Bible Grove Consol.	Sailor Springs Consol.	1949
Bible Grove East	Sailor Springs Consol.	1948
Blairsville	Bungay Consol.	1951
Bonpas	Parkersburg Consol.	1951
Bonpas West	Parkersburg Consol.	1944
Boos	Clay City Consol.	1941
Boos East	Clay City Consol.	1947
Boos North	Clay City Consol.	1948
Boyleston Consol.	Clay City Consol.	1948
Brownsville	Stokes-Brownsville	1946
Burnt Prairie	Goldengate Consol.	1947
Calvin	New Harmony Consol. & Phillipstown Consol.	1941
Calvin North	Phillipstown Consol.	1948
Cisne	Clay City Consol.	1948
Covington	Clay City Consol.	1944
Covington East	Clay City Consol.	1948
Cowling	New Harmony Consol.	1947
Dead River	New Haven Consol.	1950
Dundas Consol.	Clay City Consol.	1948
Enterprise	Clay City Consol.	1941
Enterprise West	Clay City Consol.	1941
Epworth East	Epworth Consol.	1951
Friendsville	New Harmony Consol.	1949
Friendsville South	New Harmony Consol.	1949
Gallagher	Calhoun Consol.	1946
Geff	Clay City Consol.	1947
Geff West	Clay City Consol.	1948
Grayville	Phillipstown Consol.	1948
Grayville West	Albion Consol.	1949
Griffin	New Harmony Consol.	1941
Hoodville	Dale Consol.	1943
Hoosier	Sailor Springs Consol.	1948
Hoosier North	Sailor Springs Consol.	1948
Ingraham West	Sailor Springs Consol.	1948
Inman	Inman West Consol.	1950
Inman Central	Inman West Consol.	1949
Inman North	Inman West Consol.	1949
Inman South	Inman West Consol.	1950
Keensburg Consol.	New Harmony Consol.	1948
Lancaster West	Berryville Consol.	1949
Leech Consol.	Goldengate Consol.	1948
Mason South	Iola Consol.	1948
Maud Central	New Harmony Consol.	1949
Maud Consol.	New Harmony Consol.	1951
Maud North Consol.	New Harmony Consol.	1951

LIST OF POOLS INCORPORATED INTO OTHER POOLS BY CONSOLIDATION (Continued)

Original Pool Name	Present Pool Assignment	Date of Consolidation
Maud West	New Harmony Consol.	1948
Maunie	Maunie South	1948
Mt. Carmel West	New Harmony Consol.	1948
Mt. Erie	Clay City Consol.	1944
Mt. Erie South	Clay City Consol.	1948
New Haven North	Concord East Consol.	1950
New Haven West	Inman East Consol.	1949
Noble	Clay City Consol.	1948
Noble North	Clay City Consol.	1948
Noble South	Clay City Consol.	1948
Olney East	Olney Consol.	1949
Parkersburg North	Parkersburg Consol.	1951
Patton	Allendale	1948
Patton West	Allendale	1948
Roundprairie	Johnsonville Consol.	1941
Rural Hill	Dale Consol.	1951
Sailor Springs South	Sailor Springs Consol.	1942
Sailor Springs West	Sailor Springs Consol.	1949
Sims	Johnsonville Consol.	1948
Sims North	Johnsonville Consol.	1945
Springerton	Bungay Consol.	1946
West Frankfort South	West Frankfort	1948
West Liberty	Clay City Consol.	1941
Willow Hill Consol.	Clay City Consol.	1948
Willow Hill North	Clay City Consol.	1947
Woburn South	Woburn Consol.	1950

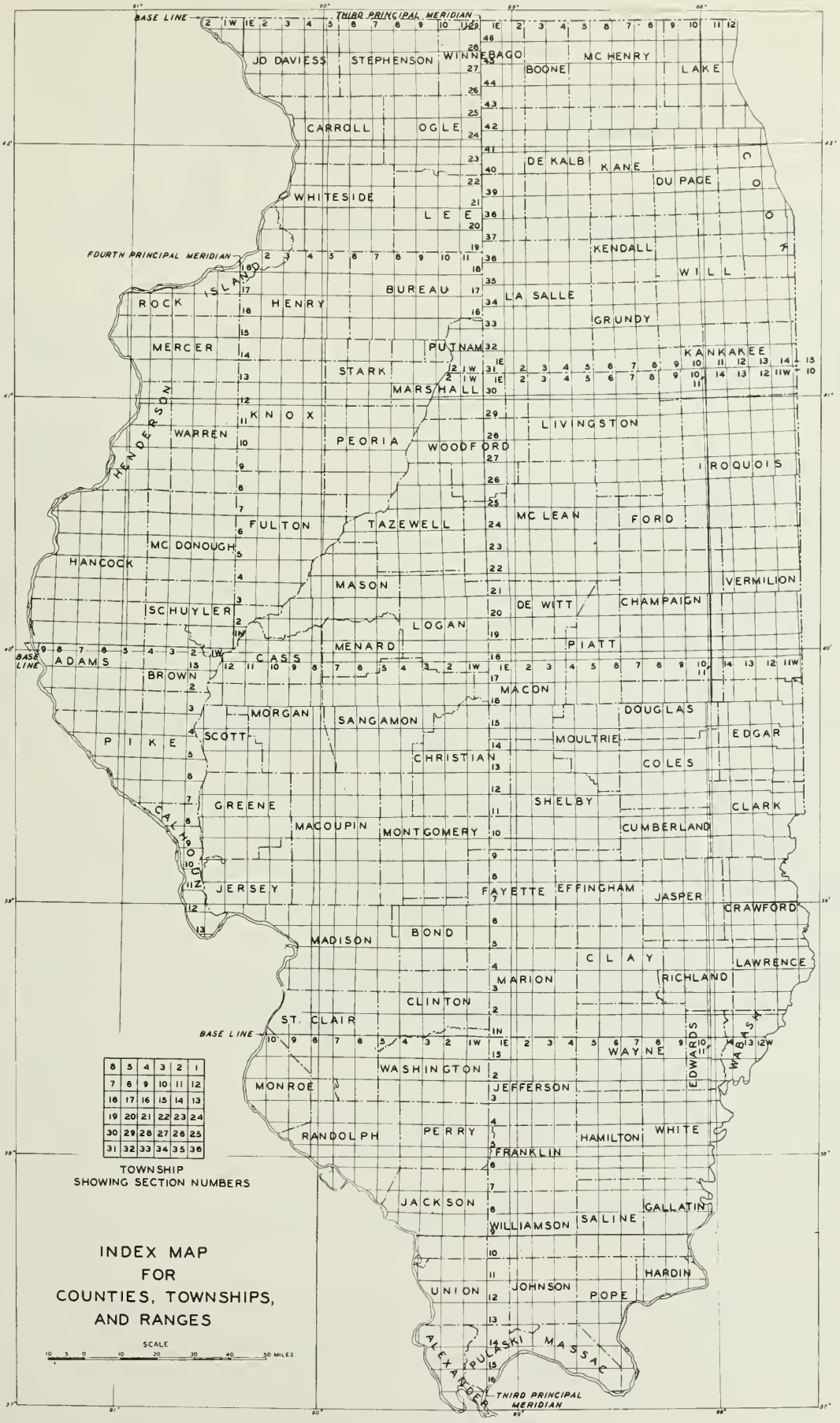
BASE LINE
THIRD PRINCIPAL MERIDIAN
FOURTH PRINCIPAL MERIDIAN
JO DAVIESS
STEPHENSON
WINNEBAGO
BOONE
MC HENRY
LAKE
CARROLL
OGLE
DE KALB
KANE
DU PAGE
COOK
WHITESIDE
LEE
KENDALL
WILL
ROCK ISLAND
HENRY
BUREAU
LA SALLE
GRUNDY
MERCER
PUTNAM
KANKAKEE
STARK
MARSHALL
HENDERSON
KNOX
WARREN
PEORIA
WOODFORD
LIVINGSTON
IROQUOIS
FULTON
TAZEWELL
MC LEAN
FORD
MC DONOUGH
HANCOCK
MASON
VERMILION
SCHUYLER
LOGAN
DE WITT
CHAMPAIGN
MENARD
PIATT
ADAMS
CASS
BROWN
MACON
MORGAN
SANGAMON
DOUGLAS
PIKE
SCOTT
MOULTRIE
EDGAR
CHRISTIAN
COLES
GREENE
SHELBY
CLARK
CALHOUN
MACOUPIN
MONTGOMERY
CUMBERLAND
JERSEY
FAYETTE
EFFINGHAM
JASPER
CRAWFORD
MADISON
BOND
CLAY
LAWRENCE
MARION
RICHLAND
CLINTON
ST. CLAIR
WAYNE
EDWARDS
WABASH
WASHINGTON
MONROE
JEFFERSON
RANDOLPH
PERRY
HAMILTON
WHITE
FRANKLIN
JACKSON
GALLATIN
WILLIAMSON
SALINE
HARDIN
UNION
JOHNSON
POPE
ALEXANDER
PULASKI
MASSAC
TOWNSHIP
SHOWING SECTION NUMBERS
INDEX MAP
FOR
COUNTIES, TOWNSHIPS,
AND RANGES
SCALE
MILES

DRILLING BY COUNTIES

WELLS COMPLETED BETWEEN OCTOBER 31 AND NOVEMBER 27, 1951, AND WILDCAT WELLS DRILLING ON NOVEMBER 27

(Abbreviations used in this report will be found on the last page.)
(Errata, old wells deepened, reconditioned old wells follow list of drilling wells.)

ADAMS COUNTY

1S, 5W, Concord Twp.
6, 191' from N. line, 990' from E. line, NE NE. S. E. Curry #1 Fee. Drlg. 460' 11-27-51 Spd. 11-8-51 WF*

ALEXANDER COUNTY

16S, 2W, Goose Island Twp.
19, 235' from S. line, 310' from E. line, SW NE. Prindle & Vick #1 Petty. SD 1058' 11-27-51 Spd. 8-22-50 WF.

17S, 2W, Dog Tooth Twp.
15, 650' from N. line, 340' from W. line, NW NW. Vick Oil Co. #1 Smith. Spd. 5-2-51 WF.

BOND COUNTY

4N, 4W, Burgess Twp.
1, NE NW. T. M. Conrey et al #1 Neumann. D&A 11-20-51 TD 1167' Ste. Genevieve ls., top 1073' Spd. 11-4-51 WF.

10, SW SE SE. B. Shipman #1 Haller. LOC 11-27-51 WF.

5N, 3W, Central Twp.
36, SE SE NE. Luttrell-Everhart & Ashland #1 Buchmiller. Drlg. 1310' 11-27-51 Spd. 11-21-51 WF.

6N, 4W, Shoal Creek Twp.
21, SE NW NE. R. N. File #1 Dresser "A". D&A 11-20-51 TD 1853' Devonian ls., top 1822' Spd. 10-2-51 Sorento Pool.

CHRISTIAN COUNTY

11N, 1E, Pana Twp.
3, SW NW NE. Collins Bros. #3 R. T. Jones. D&A (CDU) 11-27-51 Spd. 11-9-51 Pana Pool.

12N, 1E, Assumption Twp.
14, SE NW SW. Texas #1 Kemmerer Orphanage. Drlg. 2553' 11-27-51 Spd. 11-16-51 WF.

12N, 1E, Pana Twp.
33, NE SW SE. Stevens & Forsyth #1 N. Tex. PITS 11-27-51 WN** (Pana Pool).

35, SW SW SW. Collins Bros. #1 O. J. Austin. Comp. 11-6-51 IP 15 BOP TD 1489' Bethel ss., top 1475' Spd. 10-6-51 Shot 50 qts. Pana Pool.

* Wildcat far - more than 2 miles from production.
** Wildcat near - from ½ to 2 miles from production.

CHRISTIAN COUNTY (Continued)

13N, 1E, Assumption Twp.

21, SW SW SW. E. A. Kaufman #1 L. E. Smith. Comp. 11-20-51 IP 11 BOP & 3 BW TD 2353' Devonian ls., top 2343' Spd. 10-18-51 Shot 53 qts. Assumption Pool.

29, NE NW SE. E. H. Kaufman #1 M. Riley. Comp. 11-13-51 IP 12 BOP & 29 BW TD 2368' Devonian ls., top 2343' Spd. 10-5-51 Acidized 5000 gals. Assumption Pool.

13N, 2W, Taylorville Twp.

25, NW SE SE. J. W. Miloncus #1 M & M Ranch. TD 820' 11-27-51 Spd. 9-20-51 WF

14N, 1W, Stonington Twp.

4, SW SW SE. S. C. Yingling #1 I. S. Dean. Drlg. 2093' 11-27-51 Spd. 11-21-51 WF.

15N, 1W, Mosquito Twp.

34, NW NE SE. S. C. Yingling #1 O. M. Anderson. D&A 11-27-51 TD 2185' Silurian ls., top 2104' Spd. 11-6-51 WF.

CLARK COUNTY

9N, 14W, Johnson Twp.

29, SE SE SW. Kull Oil Co. #1 M. Madlem. SD 20' 11-27-51 Spd. 10-26-51 WN (Johnson South Pool).

32, NW NW NE. Kull Oil Co. #1 Kibler-Murphy Comm. Skidded rig 11-27-51 Spd. 10-13-51 WN (Johnson South Pool).

33, SW NW SW. Progress Oil Corp. #1 Snearley. SD 700' 11-27-51 Spd. 11-7-51 WN (Johnson South Pool).

10N, 14W, Casey Twp.

24, 910' from N. line, 330' from W. line, NE SW. G. S. Hammonds #2 Laingor. Temp. Abd. 11-6-51 TD 1717' PB 1465' Devonian ls., top 1612' Spd. 4-14-51 Casey Pool.

11N, 14W, Parker Twp.

23, C E½ SE SE. J. R. Shake #1 Southard. LOC 11-27-51 WF.

CLAY COUNTY

2N, 5E, Xenia Twp.

11, NE SW NE. W. W. Dayton #2 Goad. Comp. 11-20-51 IP 75 BOP & 6 BW TD 2889' PB 2535' Cypress ss., top 2518' Spd. 10-31-51 Shot 10 qts. Xenia East Pool.

11, NW SW SE. National Assoc. #1 Bible-Stoops Comm. PROD (CDU)*** 11-27-51 Spd. 8-6-51 Xenia East Pool.

2N, 8E, Clay Twp.

13, SW SE NE. Calvert Drlg. #1 C. Miller. D&A (SO) 11-6-51 TD 3077' Ste. Genevieve ls., top 2979' Spd. 10-23-51 Schnell South Pool.

*** Completion data unreported; will be given when available; not included in total completions for month.

CLAY COUNTY (Continued)

3N, 5E, Songer Twp.

9, SW NW SW. E. A. Obering #1 Hale. WOC 11-27-51 Spd. 10-31-51 WF.

3N, 8E, Clay Twp.

3, NW SW SW. J. H. Gilliam #1 Evans. Fsg. 3112' 11-27-51 Spd. 11-6-51 WN (Noble West Pool).

34, NE NW SW. Partlow & Cochonour #1 A. L. Mosely. Comp. 11-27-51 IP 18 BOP & 75 BW TD 3006' PB 2636' Cypress ss., top 2607' Spd. 10-12-51 Acidized 2,000 gals. Clay City Consolidated Pool.

4N, 5E, Oskaloosa Twp.

24, NW NW NE. E. F. Moran #1 Z. Moore. Drlg. 2191' 11-27-51 Spd. 11-20-51 WN (Iola South Pool).

29, SW NW NE. E. A. Reed #1 King Comm. D&A 11-6-51 TD 2845' St. Louis ls., top 2837' Spd. 10-25-51 WF.

4N, 7E, Hoosier Twp.

32, SE NE SE. E. F. Moran #1 Drew Bible. D&A (SO) 11-13-51 TD 3099' Ste. Genevieve ls., top 2959' Spd. 10-28-51 WN (Sailor Springs Cons. Pool).

4N, 8E, Pixley Twp.

3, SE SE NE. Calvert Drlg. #1 L. Iffert. Drlg. 1155' 11-27-51 Spd. 11-24-51 WN (Passport Pool).

5, NW SE SE. Sun Drlg. Co. #1 F. Kessler. D&A 11-6-51 TD 3018' Ste. Genevieve ls., top 2954' Spd. 10-18-51 Ingraham Pool.

7, 990' from S. line, 330' from W. line, SW. Calvert Drlg. #1 Kincaid. D&A 11-13-51 TD 3096' Ste. Genevieve ls., top 2936' Spd. 11-1-51 WN (Sailor Springs Cons. Pool).

5N, 5E, Larkinsburg Twp.

9, 930' from S. line, 330' from E. line, SW SW. E. M. Moran #1 F. C. Byers. LOC 11-27-51 WN (Iola Cons. Pool).

17, NW SW SE. Wayne Meisner #1 Phifer. D&A (CDU) 11-27-51 Spd. 11-6-51 Iola Cons. Pool.

27, SW SW NW. E. F. Moran & J. Buchman #1 Thompson. D&A 11-20-51 TD 2603' Ste. Genevieve ls., top 2484' Spd. 11-9-51 WN (Iola Cons. Pool).

5N, 6E, Blair Twp.

22, SE SW SE. Odis Pattillo #1 K. Porter. Abd. Loc. 11-6-51 WN (Hord South Pool).

22, SE SE SE. Roy Thompson #1 Pierson. D&A 11-6-51 TD 2800' Ste. Genevieve ls., top 2742' Spd. 10-23-51 WN (Hord South Pool).

26, SE NW SW. Webster & Shirk #1 J. E. Bedwell. Comp. 11-20-51 IP 350 BOP & 15 BW TD 2841' McClosky ls., top 2802' Spd. 9-28-51 Hord South Pool.

26, C N½ NW SW. Webster & Shirk #2 J. E. Bedwell. D&A 11-27-51 TD 2825' Ste. Genevieve ls., top 2772' Spd. 11-13-51 Hord South Pool.

CLAY COUNTY (Continued)

5N, 6E, Blair Twp.

27, SE NW NE. H. Graham #1 H. D. Lewis. D&A 11-6-51 TD 2830' Ste. Genevieve ls., top 2773' Spd. 10-25-51 Hord South Pool.

27, NE NW SE. Magnolia #1 H. Blair. D&A 11-20-51 TD 2902' Ste. Genevieve ls., top 2749' Spd. 11-2-51 Hord South Pool.

27, C N½ NE SE. Webster & Shirk #2 R. Ranes. Comp. 11-20-51 IP 400 BOP TD 2786' McClosky ls., top 2766' Spd. 10-14-51 Hord South Pool.

CLINTON COUNTY

1N, 3W, Santa Fe Twp.

11, NW NE SW. J. Dunnill #1 Hodapp. D&A 11-6-51 TD 1185' Bethel ss., top 1163' Spd. 10-13-51 WF.

11, NW NW SW. P. Schoendienst #1 D. R. Branch. Tstg. 11-27-51 Spd. 9-29-51 WN (Bartelso Pool).

1N, 4W, Germantown Twp.

5, NE NE NE. Continental Oil Co. #1 A. Schwierjohn. D&A 11-27-51 TD 2563' Devonian ls., top 2328' Spd. 11-10-51 WF.

1N, 5W, Looking Glass Twp.

27, NE SE SE. F. E. Anderson #1 G. Rakers. D&A 11-27-51 TD 2164' Silurian ls., top 2093' Spd. 11-13-51 WF.

2N, 3W, Wade Twp.

5, NW SE NW. J. F. Dunnill & Duncan #1 M. & B. Hilmes. D&A (SO) 11-27-51 TD 2412' Devonian ls., top 2365' Spd. 3-31-51 Shot 60 qts. Acidized 500 gals. WN (Frogtown North Pool).

17, NW NW SW. E. J. Goldschmidt #1 Warnecke Bros. D&A 11-27-51 TD 3357' Trenton ls., top 3267' Spd. 11-9-51 WN (Frogtown Pool).

2N, 4W, Breese Twp.

2, NE NE SE. T. Myers #1 Rautenstrautch. D&A 11-20-51 TD 2309' Devonian ls., top 2288' Spd. 10-26-51 WN (Frogtown North Pool).

12, NW NW SE. D. Hopkins #1 Niemeyer. D&A 11-13-51 TD 3290' Trenton ls., top 3205' Spd. 10-17-51 Frogtown Pool.

3N, 1W, Eastfork Twp.

7, SE SE NW. G. C. Schoonmaker #1 Wasem Hrs. LOC 11-27-51 WF.

14, SE SW NE. H. Weder #1 J. Buchele. D&A 11-20-51 TD 1510' Bethel ss., top 1505' Spd. 10-31-51 WN (Fairman Pool).

3N, 3W, Wheatfield Twp.

29, SW NW SE. O. S. Bugg #1 Strotheide. PITS 11-27-51 WN (Frogtown North Pool).

31, 330' from S. line, 330' from E. line, N½ Frac. SW. Shulman Bros. #1 E. Remmert. Comp. 11-20-51 TD 2270' IP 25 BOP Devonian ls., top 2245' Spd. 10-12-51 Acidized 250 gals. Frogtown North Pool.

CLINTON COUNTY (Continued)

3N, 4W, St. Rose Twp.

36, SW SE SE. Gulf #2 W. Hostmeyer. Comp. 11-6-51 TD 2270' PB 2265' Devonian ls., top 2219' IP 292 BOF Spd. 10-5-51 Acidized 200 gals. Frogtown North Pool.

1S, 5W, Looking Glass Twp.

3, NW NE SW. Gulf #1 E. Oelze. WOC 11-27-51 Spd. 9-22-51 WF.

15, NW NE NW. Nash Redwine #1 Fred Schwinn. D&A 11-13-51 TD 2235' Silurian ls., top 2078' Spd. 10-28-51 WN (New Memphis Pool).

CRAWFORD COUNTY

6N, 13W, Oblong Twp.

18, C NE NE. A. Sturm & Sons #1 E. Leggitt. D&A 11-27-51 TD 1006' Pennsylvanian ss., top 963' Spd. 10-21-51 Main Pool.

6N, 13W, Martin Twp. (#5-B)

26, SE SE SE. Red Head Oil Prod. #4/Ducommon. Comp. 11-27-51 IP 2 BOP & 4 BW TD 943' Pennsylvanian ss., top 930' Spd. 10-31-51 Shot 50 qts. Main Pool.

7N, 11W, Lamotte Twp.

29, 380' from N. line, 330' from E. line, NW NE. F. E. Turner #1 W. E. Apple et al. Temp. Abd. 11-6-51 TD 980' Spd. 11-2-50 WF.

7N, 13W, Oblong Twp.

7, NE NW SE. Brenneman-MacDonell #28 Condrey. D&A 11-6-51 TD 1262' Pennsylvanian ss., top 1252' Spd. 10-17-51 Main Pool.

19, NW SW SW. L. & W. Drlg. Co. #1 Reedy. D&A 11-13-51 TD 1953' Salem ls., top 1854' Spd. 10-29-51 Main Pool.

CUMBERLAND COUNTY

10N, 10E, Crooked Creek Twp.

34, 610' from N. line, 330' from W. line, NW SE. Frank H. Zakowski #1 C. V. Orinsby. TD 1398' 11-27-51 Spd. 8-13-51 WF.

DOUGLAS COUNTY

15N, 10E, Sargent Twp.

26, NE NW SW. A. M. Myers #1 Emma Seward. D&A 11-6-51 TD 606' Spd. 10-18-51 WF.

16N, 9E, Camargo Twp.

34, NW NE NW. Carl C. Wright #1 A. S. Bragg. D&A 11-6-51 TD 698' Devonian ls., top 663' Spd. 10-18-51 WF.

EDGAR COUNTY

12N, 13W, Kansas Twp.

5, SE SE SW. D. E. Fredenhager #1 Pinnell. Comp. 11-20-51 IP 407,000 cu. ft. gas TD 491' Pennsylvanian ss., top 486' Spd. 5-17-51 Grandview Pool.

13N, 13W, Buck Twp.

3, 665' from S. line, 655' from W. line, SW SW. Walter W. Henigman #4-A Cyril Waller. Comp. 11-20-51 IP 2 BOP TD 321' PB 315' Pennsylvanian ss., top 306' Spd. 11-8-51 Dudley Pool.

EDGAR COUNTY

14N, 11W, Stratton Twp.
25, SW SE NE. A. C. Hale #1 Chas. Watson. LOC 11-27-51 WF.

14N, 13W, Shiloh Twp.
2, NW NE NE. M. L. Livengood #1 J. & W. P. Englum. Spd. 11-26-51 WF.

16N, 11W, Prairie Twp.
5, NW SW NE. Daex Oil #1 Lydia Busby. D&A 11-27-51 TD 475' Pennsylvanian ss., top 445' Spd. 11-16-51 WF.

EDWARDS COUNTY

1N, 10E, Salem Twp.
1, NE NW NW. Aurora Gas et al #1 Quigley. LOC 11-27-51 WN (Maple Grove East Pool).

13, SW NW NE. N. V. Duncan & Kingwood #1 C. Cowling. Comp. 11-6-51 IP 35 BOP TD 2429' Waltersburg ss., top 2413' Spd. 10-9-51 Maple Grove East Pool.

13, NW NW NE. N. V. Duncan & Kingwood Oil #2 C. Cowling. D&A 11-6-51 TD 3340' Ste. Genevieve ls., top 3177' Spd. 10-18-51 Maple Grove East Pool.

1N, 10E, Shelby Twp.
14, SW SE NE. Derby Drlg. Co. #1 I. Richards. D&A 11-20-51 TD 3323' Ste. Genevieve ls., top 3243' Spd. 10-25-51 Maple Grove East Pool.

16, SW SW SE. Calvert Drlg. Co. #1 L. Chrome. LOC 11-27-51 WN (Maple Grove Pool).

27, SW SE SW. Peak Drlg. Co. #1 E. King. POP 11-27-51 Spd. 10-27-51 WF.

30, NE SE NW. Bump Oil #1 T. D. Young et al. LOC 11-27-51 WN (Bennington South Pool).

1N, 14W, Salem Twp.
6, NE NW NW. W. W. Toler #1 Yonaka. D&A (SO) 11-6-51 TD 3214' Ste. Genevieve ls., top 3148' Spd. 10-2-51 Parkersburg Cons. Pool.

1S, 10E, Ellery Twp.
32, NE NW SW. G. C. Schoonmaker #1 R. J. Bunting. D&A 11-27-51 TD 3476' St. Louis ls., top 3419' Spd. 11-11-51 WN (Ellery North Pool).

1S, 11E, Albion Twp.
19, NE NE NE. B. R. Gallagher #1 Redpath Heirs. D&A 11-27-51 TD 2324' Waltersburg ss., top 2322' Spd. 11-18-51 Bone Gap Pool.

1S, 14W, Bone Gap Twp.
7, 330' from S. line, 330' from E. line, NE Frac. SW. Miami Operating #1 Mercer-Shaw Comm. Drlg. 2893' 11-27-51 Spd. 11-10-51 WN (Bone Gap Pool).

18, SE SW NW. V. R. Gallagher #1 W. Smith. D&A 11-13-51 TD 2337' Waltersburg ss., top 2316' Spd. 11-1-51 Bone Gap Pool.

20, SW SE SW. Dr. I. J. Neal #1 V. Walker. D&A 11-20-51 TD 2746' Cypress ss., top 2731' Spd. 11-2-51 WN (Bone Gap South Pool).

EDWARDS COUNTY (Continued)

1S, 14W, Bone Gap Twp.
21, NW SE SE. C. E. O'Neal - Buchman - Ashland #1 Gubbins-Woodham Unit. LOC 11-27-51 WN (Browns Pool).

1S, 14W, Browns Twp.
29, NW NE SW. O'Neal - Buchman - Ashland #1 D. L. Briggs. Drlg. 2225' 11-27-51 Spd. 11-21-51 WN (Bone Gap South Pool).

2S, 10E, Ellery Twp.
29, 370' from N. line, 330' from E. line, NE NW. G. C. Schoonmaker #1 I. Woodham. LOC 11-27-51 WN (Mitchell Pool).

2S, 10E, Dixon Twp.
31, NW NW SE. A. J. Slagter, Jr. #1 C. Vallette. WOC 11-27-51 Spd. 11-1-51 WN (Mitchell Pool).

2S, 11E, French Creek Twp.
30, 430' from N. line, 330' from W. line, SW SW. Superior Oil Co. #5 J. E. Willet Comp. 11-20-51 IP 15 BOP TD 2408' Waltersburg ss., top 2377' Spd. 10-16-51 Albion Cons. Pool.

2S, 14W, Browns Twp.
17, NW SW SE. R. Halbert #1 L. Cowling. D&A 11-27-51 TD 3120' Ste. Genevieve ls., top 3030' Spd. 11-13-51 WN (Albion East Pool).

3S, 10E, Dixon Twp.
10, S½ SE SW. R. A. Harris #1 G. Brown. D&A (CDU) 11-27-51 Spd. 10-31-51 WN (Albion Cons. Pool).

EFFINGHAM COUNTY

6N, 5E, Mason Twp.
9, NE NE SE. Texas #1 W. E. Welker. Comp. 11-13-51 IP 41 BOP & 30 BW TD 2371' PB 2311' Bethel ss., top 2294' Spd. 10-17-51 Mason North Pool.

22, SE SE NE. E. C. Hines #1 Wacker Comm. D&A 11-20-51 TD 2559' Ste. Genevieve ls., top 2438' Spd. 10-31-51 Mason Pool.

25, SW SE SW. E. F. Moran #1 M. Meier. LOC 11-27-51 WN (Iola Cons. Pool).

33, NW NW SE. D. H. Bolin #2 Hetzel. D&A 11-6-51 TD 2553' Ste. Genevieve ls., top 2446' Spd. 10-25-51 Iola Cons. Pool.

9N, 5E, Banner Twp.
31, NW SE NE. W. R. & D. Kuykendall #1 J. Means. D&A 11-6-51 TD 2240' Ste. Genevieve ls., top 2191' Spd. 10-23-51 WF.

FAYETTE COUNTY

5N, 3E, Lone Grove Twp.
30, SE NW SE. T. S. Doran #2 Aukamp "C". Comp. 11-6-51 IP 8 BOP & 20 BW TD 1911' Bethel ss., top 1908' Spd. 10-17-51 St. Paul Pool.

7N, 3E, Avena Twp.
32, NE NE SW. Canter Drlg. Co. #1 C. Shaub. D&A 11-27-51 TD 1605' Barlow ls., top 1559' Spd. 11-16-51 Louden Pool.

FAYETTE COUNTY (Continued)

8N, 1E, Ramsey Twp.

23, SW SW SE. T. S. Doran et al #1 Raffel. Drlg. 1432' 11-27-51 Spd. 11-23-51 WF.

8N, 3E, Loudon Twp.

24, NE NE SE. W. L. Belden #1 Griffin "C". D&A 11-27-51 TD 1530' Cypress ss., top 1523' Spd. 9-29-51 Louden Pool.

28, 100' from N. line, 50' from W. line, SW SW. Carter #G-8 M. Mills. Comp. 11-27-51 IP 283,000 cu. ft. gas. TD 1171' Tar Springs ss., top 1117' Spd. 11-10-51 Louden Pool.

FRANKLIN COUNTY

5S, 1E, Goode Twp.

33, NW SW NW. G. H. Smith et al #1 J. W. Johnson. Drlg. 2022' 11-27-51 Spd. 11-21-51 WF.

7S, 4E, Cave Twp.

1, NW NW SW. George & Wrather #1 L. Galbraith. D&A 11-13-51 TD 3388' Ste. Genevieve ls., top 3234' Spd. 10-26-51 WN (Thompsonville East Pool).

GALLATIN COUNTY

7S, 9E, Asbury Twp.

21, NW SW NE. Calvert Drlg. Co. - Smith - Arbuthnot #1 Hale. Comp. 11-20-51 IP 66 BOP & 61 BW TD 2678' Cypress ss., top 2632' Spd. 10-15-51 Shot 40 qts. Cottonwood North Pool.

21, NE SE NW. S. B. Griffith #5 Hale. Comp. 11-13-51 IP 150 BOP TD 2660' Cypress ss., top 2621' Spd. 10-15-51 Shot 90 qts. Cottonwood North Pool.

8S, 9E, Ridgway Twp.

3, SW SW NE. C. E. O'Neal & Co. #1 H. Harrington. D&A 11-20-51 TD 2636' Cypress ss., top 2585' Spd. 11-8-51 WN (Inman West Cons. Pool).

18, SE NE SE. Arnold Valter #1 Lemons Comm. Drlg. 1810' 11-27-51 Spd. 11-21-51 WN (Ridgway Pool).

35, NE NW SW. B. Kidd #1 J. Rider. Drlg. 2200' 11-27-51 Spd. 11-22-51 WN (Junction North Pool).

8S, 10E, New Haven Twp.

18, SE NW NW. C. E. Brehm & Oil Management #1 B. K. Leach. D&A 11-13-51 TD 2875' Ste. Genevieve ls., top 2818' Spd. 10-28-51 WN (Inman West Cons. Pool).

9S, 8E, Equality Twp.

15, SE NE SW. Texas #1 J. P. McGuire. LOC 11-27-51 WF.

20, SE NW NW. Wasson #1 A. Turns. Drlg. 1315' 11-27-51 Spd. 11-12-51 WF.

HAMILTON COUNTY

3S, 5E, Dahlgren Twp.

23, NE SW SW. Mark Twain Oil #1 H. C. Kennedy. D&A (CDU) 11-27-51 Spd. 10-18-51 Dahlgren Pool.

HAMILTON COUNTY (Continued)

4S, 6E, South Crouch Twp.

11, SE NW SE. Stanford Oil #1 R. D. Flannigan. D&A 11-27-51 TD 3471' Ste. Genevieve ls., top 3347' Spd. 10-17-51 WN (Belle Prairie Pool).

4S, 7E, Beaver Creek Twp.

10, NE NE NW. Indiana Farm Bureau #1 B. K. Leach. LOC 11-27-51 WN (Bungay Cons. Pool).

14, NW SW SW. C. E. Brehm & H. V. Spires #2 Sneed. D&A (SO) 11-13-51 TD 3322' Aux Vases ss., top 3296' Spd. 9-20-51 Shot 60 qts. Bungay Cons. Pool.

18, SE NW SE. Nation Oil Co. #3/Redman "A" (#1). D&A 11-13-51 TD 3507' Ste. Genevieve ls., top 3332' Spd. 10-26-51 Blairsville West Pool.

5S, 5E, Knight Prairie Twp.

34, SW SE NE. Mark Twain Oil Prod. #1 Clark. Csg. 11-27-51 Spd. 11-9-51 WN (Rural Hill North Pool).

5S, 7E, Crook Twp.

26, SE NW SW. Johnston Drlg. Co. #1 L. P. Dolen. Abd. Loc. 11-13-51 WF.

6S, 5E, Flannigan Twp.

24, NE NE SE. J. Simpkins #4 Barker. Comp. 11-13-51 IP 175 BOP TD 3150' Aux Vases ss., top 3123' Spd. 10-5-51 Shot 40 qts. Dale Cons. Pool.

24, NW SW SE. J. Simpkins #1 Mezo. D&A 11-6-51 TD 3216' Ste. Genevieve ls., top 3155' Spd. 10-14-51 Dale Cons. Pool.

26, NE SE NW. Moses & Stewart #1 E. Carrell. D&A 11-27-51 TD 3386' Ste. Genevieve ls., top 3212' Spd. 11-15-51 Dale Cons. Pool.

28, SE NE SW. Stewart Oil & Moses & Stewart #1 James Tate. Tstg. 11-27-51 WN (Flannigan Pool).

32, SW NW SW. Halbert et al #2 Auten Hrs. Comp. 11-20-51 TD 3281' IP 200 BOP Aux Vases ss., top 3260' Spd. 9-20-51 Shot 60 qts. Cantrell North Pool.

33, SE SW NW. W. Lewis Drlg. Co. #1 C. Harrelson. D&A 11-20-51 TD 3342' Ste. Genevieve ls., top 3255' Spd. 8-13-51 Rural Hill West Pool.

33, SW SW SE. G. L. Reasor #1 T. McGhee "B". LOC 11-27-51 WN (Rural Hill West Pool).

6S, 6E, Twigg Twp.

4, SE SE SE. C. F. Frazier #1 Hogan Hrs. Comp. 11-20-51 TD 3062' PB 3058' IP 150 BOP & 100 BW Aux Vases ss., top 3051' Spd. 9-29-51 Shot 89 qts. Dale Cons. Pool.

5, NE SW NE. C. E. Brehm #1 Cox. D&A 11-13-51 TD 3209' Aux Vases ss., top 3196' Spd. 11-2-51 Dale Cons. Pool.

9, NE NE NE. H. V. Spires #2 Cottingham. Comp. 11-13-51 IP 480 BOF TD 3058' Aux Vases ss., top 3040' Spd. 10-2-51 Shot 80 qts. Dale Cons. Pool.

HAMILTON COUNTY (Continued)

6S, 6E, Twigg Twp.

10, SW NW NW. H. V. Spires #3 Cottingham. Comp. 11-20-51 IP 300 BOP TD 3059' Aux Vases ss., top 3041' Spd. 10-14-51 Shot 95 qts. Dale Cons. Pool.

19, NW SE NE. Sunlight Coal Co. #1 Wagner. D&A 11-13-51 TD 3312' Ste. Genevieve ls., top 3196' Spd. 8-15-51 WN (Dale Consol. Pool).

26, SE NE NW. H. Rutherford #1 H. Irvin. D&A 11-6-51 TD 3147' Ste. Genevieve ls., top 3142' Spd. 10-17-51 Walpole Pool.

6S, 7E, Mayberry Twp.

22, SW SW NW. D. H. Bolin #1 A. Poppins. D&A 11-6-51 TD 3320' Ste. Genevieve ls., top 3188' Spd. 10-6-51 WN (Broughton Pool).

7S, 5E, Flannigan Twp.

7, NW SE NW. George & Wrather - W. Duncan #1 D. L. Carter et al. D&A 11-20-51 TD 3350' Ste. Genevieve ls., top 3208' Spd. 10-30-51 Cantrell South Pool.

7S, 6E, South Twigg Twp.

8, NW NW SE. Dee Miller #3 H. Howard. Comp. 11-13-51 IP 130 BOP TD 3124' Aux Vases ss., top 3119' Spd. 10-9-51 Shot 20 qts. Walpole South Pool.

8, SW NW SE. Dee Miller Drlg. Co. #4 H. Howard. D&A 11-27-51 TD 3312' Ste. Genevieve ls., top 3168' Spd. 11-8-51 Walpole South Pool.

11, SW NW SW. Texas Co. #1 Carl Davis. LOC 11-27-51 WN (Walpole Pool).

JASPER COUNTY

5N, 9E, Small Wood Twp.

5, SW NW NW. C. B. Mansfield #1 Brown. SD 3110' 11-27-51 Spd. 11-6-51 WN (Bogota Pool).

5N, 10E, Fox Twp.

2, NE NW NE. Bell Bros. #1 C. Rudd. Comp. 11-27-51 IP 228 BOP TD 2870' PB 2864' McClosky ls., top 2847' Spd. 10-29-51 Acidized 5000 gals. EXTENSION TO STE. MARIE WEST POOL.

23, 330' from S. line, 370' from W. line, SW SW. Calvert Drlg., Inc. #1 O. E. Miller. D&A 11-20-51 TD 3025' Ste. Genevieve ls., top 2902' Spd. 11-12-51 Dundas East Pool.

6N, 9E, Small Wood Twp.

22, NE NE NW. Carter #1 J. L. Schackmann. D&A 11-13-51 TD 3150' Ste. Genevieve ls., top 3036' Spd. 10-26-51 Bogota North Pool.

34, N½ NE NW. D. Slape #4 B. Salyers. D&A (SO) 11-27-51 TD 3095' McClosky ls., top 3085' Spd. 9-15-50 Acidized 1000 gals. Bogota South Pool.

7N, 9E, Wade Twp.

34, SW SE NW. D. Baines #1 O. Mitchell. D&A (SO) 11-6-51 TD 3071' Ste. Genevieve ls., top 2989' Spd. 9-19-51 WF.

JEFFERSON COUNTY

1S, 1E, Grand Prairie Twp.

30, NW NW NW. Ervin & Bassett #1 Miller. D&A 11-27-51 TD 1156' Spd. 11-24-51 Irvington East Pool.

JEFFERSON COUNTY (Continued)

1S, 3E, Fields Twp.
29, NE NE NE. Nat'l. Assoc. Pet. #1 Pfeiffer "A". Comp. 11-27-51 TD 2553' IP 136 BOP McClosky ls., top 2574' Spd. 12-10-50 Acidized 1500 gals. EXTENSION TO RESERVOIR POOL.

1S, 4E, Farrington Twp.
30, NW NW NE. Perrine & Perrine #1 L. G. Ellis. Comp. 11-20-51 IP 27 BOP & 10 BW TD 2677' Aux Vases ss., top 2671' Spd. 10-13-51 EXTENSION TO DIVIDE EAST POOL.

30, SW NW NE. Perrine & Perrine #1 Roy Sledge. D&A (CDU) 11-27-51 Spd. 11-12-51 Divide East Pool.

2S, 2E, Shilo Twp.
7, 380' from S. line, 330' from W. line, NE NW. E. H. Kaufman #1 C. A. Troutt. D&A 11-27-51 TD 2355' Ste. Genevieve ls., top 2236' Spd. 11-17-51 WF.

3S, 1E, Blissville Twp.
1, NW SE SW. Dale Hopkins #1 H. Knox. D&A 11-20-51 TD 1846' Cypress ss., top 1830' Spd. 11-2-51 Woodlawn Pool.

3S, 4E, Pendletown Twp.
9, NW NW NW. T. S. Doran #1 W. Cole. D&A 11-20-51 TD 3102' Ste. Genevieve ls., top 2972' Spd. 10-3-51 WN (Markham City West Pool).

4S, 3E, Spring Garden Twp.
19, NW SW NE. Ralph Halbert #1 H. N. Taylor. LOC 11-27-51 WN (Ina North Pool).

LAWRENCE COUNTY

2N, 12W, Denison Twp.
11, E½ NE SW. C. Zanetis #1 Goff. Comp. 11-6-51 IP 24 BOP TD 1234' Pennsylvanian ss., top 1221' Spd. 9-16-51 Shot 16 qts. Lawrence Pool.

2N, 13W, Lukin Twp.
25, SE SE SW. Gopher Drlg. Co. #1 J. G. Kelsey. D&A 11-27-51 TD 1773' Biehl ss., top 1702' Spd. 11-1-51 Lancaster East Pool.

3N, 12W, Bridgeport Twp.
18, 1200' from S. line, 1226' from W. line, NW NE. C. R. Stevens #1 H. E. Griggs et al. D&A (SO) 11-20-51 TD 1838' Ste. Genevieve ls., top 1786' Spd. 7-12-51 Acidized 500 gals. Lawrence Pool.

3N, 12W, Denison Twp.
27, SW SW NW. Lovelace Drlg. Co. #1 Richardson. D&A 11-6-51 TD 1991' Ste. Genevieve ls., top 1902' Spd. 10-26-51 Lawrence Pool.

3N, 12W, Lukin Twp.
31, SW SE NW. Big Four Oil & Gas #1 R. J. Fessant. D&A 11-27-51 TD 2234' Ste. Genevieve ls., top 2202' Spd. 11-16-51 WN (Lawrence Pool).

3N, 13W, Lukin Twp.
33, SE SW SE. J. L. Crawford #1 W. Bennett et al. Drlg. 1968' 11-27-51 Spd. 11-23-51 WF.

4N, 13W, Petty Twp.
19, SE SE SW. J. L. Crawford #1 K. Slover. D&A 11-20-51 TD 2751' Ste. Genevieve ls., top 2699' Spd. 11-1-51 WF.

MCDONOUGH COUNTY
6N, 2W, Macomb Twp.
21, 1337' from N. line, 1790' from W. line, NW. C. Measley #1 O. L. Frakes. Drlg. 110' 11-27-51 Spd. 11-20-51 WF.

MACON COUNTY
14N, 1E, Pleasant View Twp.
14, SE SE NE. R. A. Day #2 R. A. Day. SD 2411' 11-27-51 Spd. 11-2-51 WF.

MACOUPIN COUNTY
8N, 8W, Hillyard Twp.
23, NE SE SW. J. Edsall #1 C. Dey. Drlg. 250' 11-27-51 WF. Spd. 11-19-51.

MADISON COUNTY
3N, 7W, Jarvis Twp.
11, SE SE NW. H. F. Robison #1 W. Beste. Drlg. 1459' 11-27-51 Spd. 11-20-51 WF.

4N, 5W, Saline Twp.
29, SW SE SE. Dale Hopkins #1 Ray M. Winet. Drlg. 2590' 11-27-51 Spd. 11-15-51 WF.

5N, 5W, Leef Twp.
24, NE SE SW. J. W. Everhart #1 Landolt. LOC 11-27-51 WF.

5N, 6W, Alhambra Twp.
2, SW NW SW. J. W. Everhart & Ashland #1 Kaufman. LOC 11-27-51 WF.

5N, 7W, Hamel Twp.
12, 358' from S. line, 656' from E. line, SE SW. E. H. Jahn #1 Engelke. D&A 11-20-51 TD 1130' Spd. 11-15-51 WF.

6N, 6W, Olive Twp.
17, 400' from S. line, 330' from W. line, NW NW. C. L. Jennings #6 A. Hunecke. D&A (SO) 11-13-51 TD 660' Pennsylvanian ss., top 531' Spd. 9-25-51. Shot 30 qts. Livingston Pool.

21, SE SE NE. G. Zicos #1 A. Ruehrup. Temp. Abd. 11-6-51 TD 700' Spd. 6-14-51 Livingston South Pool.

22, 430' from N. line, 440' from E. line, NW NE. George Zicos #1 W. B. Ahlers. Temp. Abd. 11-27-51 TD 602' WN (Livingston South Pool). Pennsylvanian ss., top 561'.

26, SE SW NW. J. S. Lehwald #1 T. Voyles. Comp. 11-27-51 IP 1,500,000 cu. ft. gas TD 555' Pennsylvanian ss., top 543' Spd. 8-13-51 DISCOVERY WELL OF LIVINGSTON EAST POOL.

MARION COUNTY
1N, 1E, Centralia Twp.
4, NW SE NE. R. Rutledge #1 Cunningham. Temp. Abd. 11-27-51 TD 48' Spd. 11-5-51 Langewisch-Kuester Pool.

4, NE SW NE. W. C. Wellman #1 Langewisch. Comp. 11-6-51 IP 2 BOP & 6 BW TD 824' PB 804' Pennsylvanian ss., top 798' Spd. 10-2-51 Langewisch-Kuester Pool. REVIVES POOL. NEW PAY IN POOL.

MARION COUNTY (Continued)

1N, 1E, Centralia Twp.

17, SE SE SE. W. E. Weidler #1 R. F. Frazier. D&A (SO) 11-20-51 TD 2056' PB 860' Ste. Genevieve ls., top 1990' Spd. 10-25-51 WN (Brown Pool).

34, NE NW SW. Calvert Drlg. Co. #1 Perrine. D&A 11-6-51 TD 2366' Ste. Genevieve ls., top 2222' Spd. 10-20-51 WF.

1N, 2E, Raccoon Twp.

21, 330' from N. line, 400' from E. line, NW SE. J. Slivka & Son #1 Wooters Hrs. Comp. 11-6-51 IP 10 BOP & 110 BW TD 1919' Bethel ss., top 1907' Spd. 9-9-51 Salem Pool.

1N, 4E, Romine Twp.

35, NE NE SW. H. V. Spires #1 C. Blankenship et al. LOC 11-27-51 WF.

2N, 1E, Odin Twp.

2, NE NW SE. J. W. Rudy #1 Hurd. LOC 11-27-51 WN (Odin Pool).

24, SE SW NW. Keystone Oil Co. #1-A C. Wesner. D&A 11-27-51 TD 2295' Ste. Genevieve ls., top 2061' Spd. 10-23-51 WN (Salem Pool).

4N, 1E, Patoka Twp.

19, NW NW SW. Texas #1 Hayes Hrs. D&A 11-13-51 TD 1771' Ste. Genevieve ls., top 1609' Spd. 11-5-51 WN (Patoka Pool).

4N, 2E, Foster Twp.

18, NW NW NE. H. F. Robison #1 Carter. D&A 11-20-51 TD 1979' Ste. Genevieve ls., top 1911' Spd. 11-9-51 WF.

MONROE COUNTY

3S, 9W, Prairie du Long Twp.

1, 819' from S. line, 54' from W. line, SE SW. H. Mosebacher & C. Wecker #1 Stumpf. N.R. 11-27-51 Spd. 9-17-50 WF.

MONTGOMERY COUNTY

7N, 4W, Grisham Twp.

10, 340' from N. line, 115' from E. line, SE NE. A. Schiermann #1 J. Helfers. D&A 11-6-51 TD 1010' Paint Creek ss., top 957' WF.

8N, 5W, South Litchfield Twp.

10, 330' from S. line, 380' from W. line, NE SE. J. Haring #1-A A. Brandt. D&A 11-13-51 TD 660' Pennsylvanian ss., top 565' Spd. 10-15-51 WN (Litchfield Pool).

10N, 4W, Raymond Twp.

20, NE NW NE. O. A. Reed #1 W. D. Kilton et al. Drlg. 250' 11-27-51 Spd. 11-23-51 WN (Raymond Pool).

22, NE NE NW. L. Marsch #1 M. A. Poggenpohl. POP 11-27-51 Spd. 10-10-51 WF.

MOULTRIE COUNTY

13N, 5E, Sullivan Twp.

36, SE NE SW. Texas Co. #1 Frederich-Wabash Unit. D&A 11-13-51 TD 3254' Devonian ls., top 3062' Spd. 10-30-51 WF.

PERRY COUNTY

4S, 2W, Beaucoup Twp.

13, NW SE NE. Stephens #1 Bejma. D&A (CDU) 11-27-51 Spd. 8-26-51 WF.

6S, 3W, Pinckneyville Twp.

10, SW SW NW. Peak Drlg. Co. #1 Pyramid Coal Co. D&A 11-27-51 TD 3134' Devonian ls., top 2944' Spd. 11-2-51 WF.

PULASKI COUNTY

16S, 1W, Mounds Twp.

17, 335' from S. line, 466' from W. line, NE SE. Cache Oil Co. #1 G. Moses. D&A 11-20-51 TD 2956' Gunter fm., top 2950' Spd. 9-30-50 WF.

RANDOLPH COUNTY

4S, 5W, Tilden Twp.

16, SE NE NW. Jet Oil Co. #1 C. Easdale. PROD (CDU) 11-27-51 Spd. 10-2-51 WF.

17, SE SW SE. Jet Oil #1 Lindsay. Drlg. 800' 11-28-51 Spd. 11-14-51 WN (Tilden Pool).

20, NW NE NE. Jet Oil Co. #1 H. Wilson. Drlg. 2225' 11-27-51 Spd. 10-18-51 WF.

6S, 5W, Steeleville Twp.

33, 853' from S. line, 378' from W. line, NW. Chester Research Corp. #1 C. DePew SD 737' 11-27-51 Spd. 10-10-51 WF.

7S, 6W, Wine Hill Twp.

13, SE NE NE. W. R. Braun #1 Gretzmacher. Drlg. 785' 11-27-51 Spd. 8-20-51 WF.

RICHLAND COUNTY

2N, 10E, Madison Twp.

25, SW NE NE. Calvert Drlg. #1 Simpson. D&A 11-27-51 TD 3385' Ste. Genevieve ls., top 3251' Spd. 11-8-51 WN (Parkersburg West Pool).

2N, 14W, Bonpas Twp.

4, NE SE NW. Calvert Drlg., Inc, #1 G. Leathers. Comp. 11-13-51 IP 78 BOP & 14 BW TD 3140' Rosiclare ls., top 3095' Spd. 10-14-51 Acidized 4000 gals. Parkersburg Cons. Pool.

4, 330' from N. line, 560' from W. line, SW NE. George & Wrather Drlg. #1 R. Leathers "B". Comp. 11-13-51 IP 116 BOF TD 3125' PB 3080' Rosiclare ls., top 3071' Spd. 10-15-51 Parkersburg Cons. Pool.

4, SW NW NE. George & Wrather Drlg. Co. #2 C. Porter. Comp. 11-6-51 IP 224 BOP & 24 BW TD 3122' PB 3075' Rosiclare ls., top 3068' Spd. 10-6-51 Parkersburg Cons. Pool.

4, 660' from S. line, 330' from E. line, NE NW. George & Wrather Drlg. Co. #1 Thompson. D&A 11-13-51 TD 3119' Ste. Genevieve ls., top 3055' Spd. 10-28-51 Parkersburg Cons. Pool.

16, NW NE SE. Calvert Drlg., Inc. #2 K. McVaigh. Comp. 11-27-51 IP 113 BOP & 100 BW. TD 3127' PB 3110' Rosiclare ls., top 3076' Spd. 10-26-51 Parkersburg Cons. Pool.

RICHLAND COUNTY (Continued)

2N, 14W, Bonpas Twp.
22, NW NW SW. Don Slape #1 J. Woods. D&A 11-27-51 TD 3080' Ste. Genevieve ls., top 3012'. Spd. 11-4-51 Parkersburg Cons. Pool.

3N, 11E, Olney Twp.
18, 330' from N. line, 330' from E. line, Frac. SW. Sanders & Fye #1 Phillips. Comp. 11-13-51 IP 52 BOP & 10 BW TD 3288' PB 3248' McClosky ls., top 3200' Spd. 10-17-51 DISCOVERY WELL OF RITTER NORTH POOL.

3N, 14W, Claremont Twp.
29, SE SE SW. George & Wrather Drlg. #1 R. Harmon. WOC 11-27-51 WN (Parkersburg Cons. Pool).

4N, 9E, Noble Twp.
26, SE NE SE. Pure Oil Co. #3 Wakefield Cons. Comp. 11-13-51 IP 15 BOP & 30 BW TD 2610' Cypress ss., top 2541' Spd. 8-15-51 Shot 234 qts. Clay City Cons. Pool.

35, NW SE NE. P. Fulk #1 E. Berger. Comp. 11-20-51 TD 2900' Rosiclare ls., top 2890' Spd. 8-29-51 Acidized 3000 gals. Clay City Cons. Pool. IP 83 BOP & 50 BW

35, 330' from S. line, 334' from W. line, SE NE. P. Fulk #2 E. Berger. D&A 11-20-51 TD 2927' Ste. Genevieve ls., top 2883' Spd. 9-9-51 Clay City Cons. Pool.

4N, 10E, Preston Twp.
19, NE NE SE. Calvert Drlg. Co. #1 Royse. Drlg. 2850' 11-28-51 Spd. 11-17-51 W Clay City Cons. Pool).

4N, 11E, Preston Twp.
18, NE NE SE. Calvert Drlg., Inc. #1 William Stoll. D&A 11-20-51 TD 3219' Ste. Genevieve ls., top 3080' Spd. 11-3-51 WN (Olney Cons. Pool).

5N, 9E, Denver Twp.
33, SW SE SE. H. F. Robison & E. F. Goad #1 Kuhl. D&A 11-6-51 TD 3147' Ste. Genevieve ls., top 3034' Spd. 10-20-51 WF.

5N, 10E, Preston Twp.
28, SE NW SW. Calvert Drlg. #1 B. Pictor. Drlg. 2620' 11-27-51 Spd. 11-21-51 WN (Clay City Cons. Pool).

SANGAMON COUNTY

15N, 3W, Cooper Twp.
3, NE SW NW. Cliff Perardi #1 Morris. SD 800' 11-27-51 Spd. 11-1-51 WN (Roby Pool).

SHELBY COUNTY

11N, 4E, Shelbyville Twp.
16, NE NE SW. J. L. Braden & Pruitt #1 H. Stewardson. Abd. Loc. 11-6-51 WN (Shelbyville Pool).

27, NE NE SW. Lynch Oil Co. #1 F. R. Dove. POP 11-27-51 Spd. 6-27-51 WN (Shelbyville Pool).

SHELBY COUNTY (Continued)

12N, 2E, Rural Twp.

8, 380' from N. line, 330' from W. line, NE NE. Lesh Drlg. Co. #1 C. A. McClure. Csg. 11-27-51 Spd. 11-22-51 WF.

9, SE SW NE. T. M. Pruett #1 Rowley. Abd. Loc. 11-6-51 WF.

13N, 2E, Flat Branch Twp.

5, SE SE NW. K. Rentmeister #1 Ayars. Abd. Loc. 11-6-51 WF.

TAZEWELL COUNTY

26N, 3W, Washington Twp.

5, 6' from S. line, 356' from E. line, SE. J. Dietrich & S. Baumann #1 T. O. Short. SD 640' 11-27-51 Spd. 5-24-49 WF.

WABASH COUNTY

1N, 13W, Lancaster Twp.

6, 130' from N. line, 820' from W. line, SW SE. D. Cochran #1 K. Schnitz. Comp. 11-27-51 IP 60 BOP & 60 BW TD 2823' PB 2790' Lower Ohara & Rosiclare ls. Spd. 10-1-51 Acidized 1500 gals. Lancaster Central Pool.

1N, 14W, Lick Prairie Twp.

25, SW SE NW. J. H. Gilliam #1 F. Wood. D&A 11-6-51 TD 2917' Ste. Genevieve ls., top 2822' Spd. 10-17-51 Gards Point Pool.

2N, 12W, Wabash Twp.

34, SE NE SE. J. S. Young, Jr. #12 A. Hershey. D&A 11-27-51 TD 1440' Spd. 11-16-51 Allendale Pool.

1S, 12W, Mt. Carmel Twp.

10, 132' from S. line, 330' from W. line, SE NW. Indiana Farm Bureau - George & Wrather #2-A J. Zimmerman. D&A 11-6-51 TD 4237' Devonian ls., top 3907' Spd. 8-27-51 Mt. Carmel Pool.

1S, 13W, Bellmont Twp.

32, 1101' from S. line, 330' from E. line, SW SW. Skiles #12 Ewald Hrs. Comp. 11-27-51 IP 10 BOP TD 2648' Bethel ss., top 2625' Spd. 10-26-51 Shot 30 qts. New Harmony Cons. Pool.

32, SE NE SW. C. E. Skiles #15 Ewald Hrs. Comp. 11-20-51 TD 2603' Bethel ss., top 2589' Spd. 10-19-51 Shot 20 qts. New Harmony Cons. Pool. IP 14 BOP

1S, 14W, Bellmont Twp.

23, NE SE SE. I. R. Whiting & F. M. James #1 C. A. Putnam et al. Drlg. 95' 11-27-51 Spd. 11-24-51 WN (New Harmony Cons. Pool).

36, 140' from S. line, 370' from E. line, NE. C. Pearson #1 Gilkison-Belmont Methodist Church Comm. D&A 11-20-51 TD 2935' Ste. Genevieve ls., top 2824' Spd. 6-22-51 Bellmont Pool.

2S, 13W, Bellmont Twp.

6, SE SE SE. Yingling & Ashland #10 M. Wallace "B". D&A 11-13-51 TD 2583' Bethel ss., top 2569' Spd. 9-25-51 Shot 40 qts. New Harmony Cons. Pool.

WABASH COUNTY (Continued)

2S, 13W, Coffee Twp.

8, NW NE NE. Sanders & Fye Drlg. #1 Shultz. Temp. Abd. 11-6-51 TD 2820' Ste. Genevieve ls., top 2718' Spd. 8-31-51 New Harmony Cons. Pool.

34, SW SE NE. J. Reznik #1 Eckler. Comp. 11-20-51 IP 350 BOP TD 2401' Cypress ss., top 2381' Spd. 10-17-51 Shot 40 qts. Keensburg South Pool.

34, NW SE SE. Ryan & Sharp #1 A. E. Epler. D&A (CDU) 11-27-51 Spd. 11-14-51 Keensburg South Pool.

WASHINGTON COUNTY

2S, 1W, Ashley Twp.

35, SE SW SE. Pure Oil Co. #1 W. Glazik. LOC 11-27-51 WF.

2S, 2W, Beaucoup Twp.

34, SW NE NE. D. Hopkins #1 W. Finke. POP 11-27-51 Spd. 10-9-51 WN (Beaucoup South Pool).

34, SW SW NW. E. A. Obering #1 Gilbert. Comp. 11-27-51 IP 40 BOP & 6 BW TD 1443' Bethel ss., top 1437' Spd. 10-28-51 Shot 15 qts. Beaucoup South Pool

2S, 4W, Plum Hill Twp.

17, SW SE NW. Columbus Explor. #1 G. A. Wolff. Drlg. 2055' 11-27-51 Spd. 11-20-51 WF.

3S, 2W, Bolo Twp.

3, SE NE NE. Dale Hopkins #1 Frank Kaszuba. D&A (CDU) 11-27-51 Spd. 11-14-51 WN (Beaucoup South Pool).

3S, 4W, Oakdale Twp.

2, NW NW NW. J. W. Everhart #1 Moeller. D&A 11-20-51 TD 2650' Silurian ls., top 2600' Spd. 11-4-51 WF.

WAYNE COUNTY

1N, 5E, Orchard Twp.

1, NE NE NE. K. & H. Drlg. Co. #1 L. O. Turner. Drlg. 1165' 11-27-51 Spd. 11-23-51 WN (Zenith Pool).

2, NE SW NE. Ryan Oil & N. V. Duncan #1 Harrell Comm. D&A 11-27-51 TD 3048' Ste. Genevieve ls., top 2944' Spd. 11-10-51 WN (Zenith Pool).

30, NW SW SE. Don Baines #2 Keen. LOC 11-27-51 WN (Orchardville Pool).

1N, 7E, Bedford Twp.

9, SE SE NE. N. V. Duncan & Oil Well Drlg. Co. #1 R. A. Barth "A". D&A 11-20-51 TD 3225' Ste. Genevieve ls., top 3100' Spd. 11-9-51 WN (Clay City Cons. Pool).

1N, 8E, Elm River Twp.

25, NW NW NE. M. L. Van Fossan #1 O. Hendricks. D&A 11-6-51 TD 3187' Ste. Genevieve ls., top 3070' Spd. 10-27-51 Clay City Cons. Pool.

33, NE SE SW. Pure #2 J. L. Matthews "A". D&A 11-20-51 TD 3166' Ste. Genevieve ls., top 3077' Spd. 11-4-51 Clay City Cons. Pool.

WAYNE COUNTY (Continued)

1N, 8E, Elm River Twp.

36, N½ NW NW. John Zanetis #1 R. Jones. D&A 11-20-51 TD 3121'. Ste. Genevieve ls., top 3062' Spd. 11-1-51 Clay City Cons. Pool.

1N, 9E, Mount Erie Twp.

32, NW NW SW. J. Zanetis #1 Secrest. D&A 11-20-51 TD 3319'. Ste. Genevieve ls., top 3259' Spd. 10-20-51 Locust Grove Pool.

2N, 6E, Keith Twp.

21, NE NE SW. George & Wrather #1 D. McGrew. CO 11-27-51 Spd. 11-3-51 WF.

2N, 7E, Keith Twp.

26, C N½ SW. Dr. I. J. Neal #D-1 T. R. Michels. Comp. 11-13-51. IP 19 BOP TD 3033' Rosiclare ls., top 3023' Spd. 10-17-51 Acidized 2500 gals. Clay City Cons. Pool.

2N, 8E, Zif Twp.

26, 330' from N. line, 750' from E. line, SE SE. Sanders & Fye Drlg. #1-B G. Shannon. D&A 11-20-51 TD 3075'. Ste. Genevieve ls., top 3021' Spd. 11-1-51 Clay City Cons. Pool.

1S, 5E, Hickory Hill Twp.

27, SW SE NE. W. Duncan #1 Goedde Lumber Co. D&A 11-20-51 TD 3190' Ste. Genevieve ls., top 3053' Spd. 10-28-51 WN (Keenville Pool).

29, NE SW NE. N. V. & W. Duncan #2 Braddy Comm. Comp. 11-20-51 IP 41 BOP TD 2979' Aux Vases ss., top 2967' Spd. 10-17-51 Shot 40 qts. Keenville Pool.

29, NE SE NE, N. V. & W. Duncan #4 Crask Comm. Comp. 11-6-51 IP 10 BOP TD 3122' PB 3075' Rosiclare ls., top 3060' Spd. 10-1-51. Acidized 2200 gals. Keenville Pool.

1S, 8E, Jasper Twp.

27, NE SE SE. Wayne Meisner #1 Watson Comm. Comp. 11-13-51 IP 35 BOP TD 3222' PB 3180' Lower Ohara ls., top 3166' Spd. 9-19-51 Acidized 500 gals. Clay City Cons. Pool.

1S, 9E, Massilon Twp.

27, 430' from S. line, 330' from E. line, SW SW. Collins Bros. #1 Flower "K". D&A (SO) 11-20-51 TD 3313' PB 3210' Ste. Genevieve ls., top 3245' Spd. 7-23-50 Acidized 2500 gals. Half Moon Pool.

28, C W½ NE SE. Collins Bros. #2 Alfred. D&A (CDU) 11-27-51 Spd. 10-21-51 Half Moon Pool.

28, NE SE SE. Collins Bros. #2 Mabee "B". Comp. 11-20-51. IP 9 BOP & 24 BW TD 3310' PB 3212' Aux Vases ss., top 3190' Spd. 7-1-50 Shot 35 qts. Half Moon Pool. NEW PAY IN POOL.

28, SW SW SE. Collins Bros. #1 Mabee Comm. Comp. 11-20-51. IP 137 BOP TD 3296' McClosky ls., top 3289' Spd. 6-9-50 Acidized 4000 gals. Half Moon Pool.

33, C N½ SE NE. Collins Bros. #1 Rockhill. D&A (CDU) 11-27-51 Spd. 10-21-51 Half Moon Pool.

WAYNE COUNTY (Continued)

1S, 9E, Massilon Twp.

34, NW SW NW. Collins Bros. #1 J. Mounts. PROD (CDU) 11-27-51 Spd. 8-15-51 Half Moon Pool.

34, NW NW NW. Collins Bros. #1 H. St. Ledger. Comp. 11-20-51 IP 296 BOP & 76 BW TD 3390' McClosky ls., top 3296' Spd. 6-6-50 Acidized 2000 gals. Half Moon Pool.

34, C S½ NW NW. Collins Bros. #2 H. St. Ledger. PROD (CDU) 11-27-51 Spd. 8-30-51 Half Moon Pool.

2S, 6E, Orel Twp.

33, NW NW SW. Nash Redwine #1 Egyptian Tie & Timber. D&A 11-13-51 TD 3442' Ste. Genevieve ls., top 3269' Spd. 10-29-51 Mayberry Pool.

2S, 8E, Grover Twp.

23, NE NW NE. Calvert Drlg. Co. #1 E. C. Stewart. D&A 11-6-51 TD 3443' Ste. Genevieve ls., top 3340' Spd. 10-20-51 WN (Barnhill Pool).

2S, 9E, Leech Twp.

20, NW NE NW. Goodman Oil Co. #1 R. O. Baker. POP 11-27-51 Spd. 10-9-51 WN (Goldengate West Pool).

22, NW NE NE. Tuley & Carter #2 C. S. Bower. D&A 11-20-51 TD 3350' Ste. Genevieve ls., top 3293' Spd. 10-23-51 Ellery West Pool.

24, SW SW NE. D. Baines #1 F. Piercy. MIST 11-27-51 Spd. 11-9-51 WN (Ellery Pool).

3S, 9E, Leech Twp.

2, NW NW SE. C. E. Brehm #1 P. J. Seifert. Comp. 11-13-51 IP 29 BOP & 35 BW TD 3420' PB 3310' Spd. 10-10-51 Lower Ohara ls., top 3291' Acidized 10,000 gals. DISCOVERY WELL OF GOLDENGATE EAST POOL.

6, SW NE SE. George & Wrather #1 M. C. Murphy et al. Drlg. 3499' 11-27-51 Spd. 11-13-51 WN (Goldengate Cons. Pool).

18, SE SW NW. Gulf #1 J. Winzenburger. LOC 11-27-51 WN (Goldengate Cons. Pool).

WHITE COUNTY

3S, 10E, Gray Twp.

23, SW SW NW. Yingling & W. Duncan #4 Shaw. D&A 11-13-51 TD 3017' Bethel ss., top 2974' Spd. 10-20-51 Albion Cons. Pool.

4S, 10E, Phillips Twp.

18, SW NW SE. Fox & Fox #6 Williams Hrs. Comp. 11-13-51 IP 110 BOP TD 3111' Aux Vases ss., top 3084' Spd. 10-5-51 Centerville East Pool.

24, NW NW NW. Herndon Drlg. & Ashland #1 L. Rich. D&A 11-13-51 TD 3180' Ste. Genevieve ls., top 3024' Spd. 10-27-51 Phillipstown Cons. Pool.

31, SW NE SE. George & Wrather #1 C. J. Campbell. D&A 11-20-51 TD 3273' Ste. Genevieve ls., top 3104' Spd. 8-1-51 WN (Sumpter Pool).

WHITE COUNTY (Continued)

4S, 10E, Phillips Twp.

32, SW NW NW. George & Wrather #1 R. Winter. POP 11-27-51 Spd. 10-25-51 WN (Sumpter Pool).

4S, 13W, Phillips Twp.

19, 1650' from N. line, 990' from W. line, Sec. Carter #2 C. H. Carroll. LOC 11-27-51 WN (New Harmony Cons. Pool).

4S, 14W, Phillips Twp.

8, NW SE SW. Magnolia Pet. #10 J. J. Bond. Comp. 11-27-51 IP 172 BOP TD 2869' Aux Vases ss., top 2843' Spd. 10-20-51 Shot 80 qts. New Harmony Cons. Pool.

8, SE SW SW. C. E. Skiles Oil Corp. #2 Garfield Parsons. Comp. 11-13-51 IP 233 BOP TD 2888' PB 2879' Aux Vases ss., top 2856' Spd. 9-21-51 Shot 100 qts. New Harmony Cons. Pool.

17, SW NW NW. Coy Oil #3 Gray. Comp. 11-20-51 IP 125 BOP TD 2996' PB 2660' Cypress ss., top 2650' Spd. 10-16-51 New Harmony Cons. Pool.

17, NE SW NW. Coy Oil #1 Gray "A". Comp. 11-20-51 IP 188 BOP TD 2875' PB 2670' Cypress ss., top 2637' Spd. 10-4-51 New Harmony Cons. Pool.

19, NE NE SW. Lohman & Johnson #1 A. W. Clark. D&A 11-20-51 TD 2762' Cypress ss., top 2752' Spd. 10-24-51 Phillipstown Cons. Pool.

20, NW SW NW. Bump Oil Co. & W. Duncan #1 R. Westfall. Comp. 11-20-51 IP 37 BOP TD 2452' Tar Springs ss., top 2445' Spd. 10-17-51 Shot 30 qts. New Harmony Cons. Pool.

27, C SW SE. Superior Oil #17 H. C. Ford "C". Crg. 4920' 11-27-51 Spd. 8-12-51 New Harmony Cons. Pool. ST. PETER TEST.

30, 1650' from N. line, 1532' from W. line, Sec. C. E. Brehm #1 G. Coleman Comm. Comp. 11-27-51 IP 100 BOP TD 3117' PB 3050' Lower Ohara ls., top 3036' Spd. 11-1-51 Acidized 2500 gals. Phillipstown Cons. Pool.

30, NE NW NW. C. E. Brehm #1 R. M. Johnson Comm. Comp. 11-6-51 IP 20 BOP & 12 BW TD 3102' PB 2010' Pennsylvanian ss., top 1948' Spd. 10-5-51 Shot 50 qts. Phillipstown Cons. Pool.

30, 872' from W. line, 330' from N. line, SW NW. C. E. Brehm #2 Johnson-Lutz Comm. Temp. Abd. 11-20-51 TD 2975' Renault ls., top 2888' Spd. 10-23-51 Phillipstown Cons. Pool.

5S, 8E, Enfield Twp.

28, SW NW SE. D. H. Bolin #1 Buss. D&A 11-27-51 TD 3492' Ste. Genevieve ls., top 3346' Spd. 11-10-51 WN (Enfield Pool).

5S, 9E, Carmi Twp.

5, SE SE SW. Ben Taylor et al #1 L. L. Hueble. Drlg. 2064' 11-27-51 Spd. 11-23-51 WN (Trumbull Pool).

10, SW SW NW. E. F. Moran Drlg. Co. #1 J. Zimmerman. Comp. 11-20-51 IP 20 BOP & 2 BW TD 2966' Cypress ss., top 2948' Spd. 10-16-51 Shot 30 qts. EXTENSION TO CARMI NORTH POOL.

WHITE COUNTY (Continued)

5S, 9E, Carmi Twp.

16, NE NE NW. Mark Twain Oil Prod. #1 H. Hubele. LOC 11-27-51 WN (Carmi North Pool).

20, NW NE NW. Stanford Drlg. Co. #1 R. M. Wylie. D&A (SO) 11-27-51 TD 3379' PB 3202' Ste. Genevieve ls., top 3232' Spd. 9-13-51 Acidized 500 gals. Trumbull Pool.

5S, 10E, Hawthorne Twp.

7, NE NE NE. Ill. Mid Continent #1 Seitz-Chapman. LOC 11-27-51 WF.

14, NE NE SW. Kennard & J. W. Thompson #1 W. H. Creek et al. D&A 11-20-51 TD 3290' Ste. Genevieve ls., top 3170' Spd. 11-3-51 WN (Phillipstown South Pool).

24, SE NW SE. Herndon Drlg. Co. #2 Ackerman "D". Comp. 11-20-51 IP 45 BOP & 2 BW TD 3055' Aux Vases ss., top 2934' Spd. 10-20-51 Acidized 3000 gals. Maunie North Pool.

31, NW NE SE. Oil Management #2 Calvert. D&A (SO) 11-27-51 TD 3165' Ste. Genevieve ls., top 3058' Spd. 11-10-51 Epworth Cons. Pool.

31, SW SE NE. Oil Management #1 Hanna. Comp. 11-20-51 IP 85 BOP TD 3027' Aux Vases ss., top 3012' Spd. 10-18-51 Shot 60 qts. Epworth Cons. Pool.

33, NW SW NW. Skiles Oil Corp. #1 F. L. Calvert et al "B". Comp. 11-6-51 IP 66 BOP TD 1839' Biehl ss., top 1828' Spd. 9-27-51 Epworth Cons. Pool.

5S, 14W, Hawthorne Twp.

18, NW NW NE. Lohman & Johnson #1 Ford "B". D&A 11-20-51 TD 3037' Ste. Genevieve ls., top 2958' Spd. 11-8-51 New Harmony Cons. Pool.

28, SE NE SW. W. C. McBride #1 Truscott. POP 11-27-51 Spd. 10-12-51 WN (New Harmony South Pool).

6S, 9E, Heralds Prairie Twp.

33, SE NW NW. Wayne Drlg. Co. #1 E. Wilson. D&A 11-20-51 TD 3141' Ste. Genevieve ls., top 3059' Spd. 10-22-50 Herald Pool.

6S, 10E, Emma Twp.

15, SE SE NW. A. J. Slagter #1 M. Chapman. RURT 11-27-51 WN (Concord Pool).

7S, 8E, Indian Creek Twp.

11, SW NE NW. Carter #8 W. W. Fuller. Comp. 11-20-51 IP 28 BOP TD 2909' Aux Vases ss., top 2876' Spd. 10-2-51 Shot 30 qts. Roland Pool.

7S, 10E, Emma Twp.

10, SW SE SW. Indiana Farm Bureau #1 McCallister. Drlg. 2125' 11-27-51 Spd. 11-22-51 WN (Concord East Cons. Pool).

11, SW SE SW. Ashland-Buchman-O'Neal #1 J. G. Endicott. D&A 11-6-51 TD 3013' Ste. Genevieve ls., top 2859' Spd. 10-24-51 WN (Concord East Cons. Pool).

18, NE SW NE. A. J. Slagter #1 M. A. Stewart. Comp. 11-27-51 IP 8 BOP & 10 BW TD 3035' PB 2888' Aux Vases ss., top 2870' Spd. 8-3-51 Shot 100 qts. Herald East Pool.

WHITESIDE COUNTY
19N, 4E, Portland Twp.
27, NW SW NW. E. L. Wirth #1 Guild. SD 1070' 11-27-51 Spd. 9-20-51 WF.

WILL COUNTY
34N, 9E, Channahon Twp.
10, SE SW NE. Chas. L. Reed #1 Lewis. Drlg. 245' 11-27-51 Spd. 11-13-51 WF.

OLD WELLS REWORKED

CLARK COUNTY
9N, 14W, Johnson Twp.
32, W½ NW NE. Kull Oil Co. (Was W. H. Wright) #1 Hight Comm. D&A 11-6-51 TD 2570' PB 700' Devonian ls., top 2503' WN (Johnson South Pool). Formerly D&A.

CLAY COUNTY
3N, 8E, Clay Twp.
27, 990' from N. line, 1090' from E. line, NW. Calvert Drlg. (Was Pure Oil) #1 Scrugham. Comp. 11-6-51 IP 2½ BOP & ½ BW TD 3016' Aux Vases ss. & McClosky ls. Acidized 500 gals. Clay City Cons. Pool. Formerly a producer.

GALLATIN COUNTY
8S, 8E, North Fork Twp.
24, SW NW SE. A. Valter (Was Wiser Oil) #1 Trousdale. D&A 11-20-51 TD 2882' Ste. Genevieve ls., top 2790' Ridgway Pool. Formerly D&A.

8S, 9E, Ridgway Twp.
26, SE NW NE. J. B. Howell (Was Calvert & Willis) #1 A. Bowling. D&A 11-6-51 TD 2968' Shot 80 qts. Inman West Cons. Pool. Formerly D&A.

WINNEBAGO COUNTY
44N, 2E, Rockford Twp.
24, SW NW NW. Ivan A. Seele et al #1 Seele. SD 1860' 11-27-51 WF. Formerly junked hole.

PRODUCING WELLS PLUGGED - OCTOBER 25 to NOVEMBER 15, 1951*

Data furnished by Department of Mines and Minerals, Springfield, Illinois

Company	Farm and Well Number	Location	Total Depth in Feet	Date Plugged	Pool Name
		CLAY COUNTY			
Sun Drilling Co.	A. Hinterscher #B-3	NE SE NE, 9-4N-8E	3015	10-16-51	Ingraham
		CRAWFORD COUNTY			
LaSalle Drlg. Co.	J.L. Berryhill #1	E NE NW, 9-6N-13W	2971	10-25-51	Main
D. T. Finley	Reedy #14	240' NL, 300' WL, NW NW, 29-7N-13W	1450	10-22-51	"
" " "	" #15	250' SL, 250' WL, NW NW, 29-7N-13W	1445	10-15-51	"
" " "	Smith #13	250' SL, 250' EL, NE NE, 30-7N-13W	1420	10-25-51	"
D. A. Mefford	L. D. Mefford #9	SW SW SW, 27-7N-12W	989	10-9-51	"
		CUMBERLAND COUNTY			
Forest Oil	Samuel Yanaway #5	200' SL, 250' WL, NW NE NE, 12-10N-10E	587	10-29-51	Siggins
" "	" " #11	200' SL, 150' WL, NW NW NE, 12-10N-10E	605	10-19-51	"
" "	" " #13	200' SL, 150' WL, NE NW NE, 12-10N-10E	591	10-22-51	"
" "	" " #14	200' SL, 50' EL, NE NW NE, 12-10N-10E	591	10-24-51	"
" "	" " #15	100' SL, 100' EL, NE SE SE, 1-10N-10E	427	10-30-51	"
" "	" " #22	160' NL, 40' EL, SW SE SE, 1-10N-10E	416	11-1-51	"
" "	" " #23	80' NL, 200' WL, SW SE SE, 1-10N-10E	423	11-3-51	"
" "	" " #25	1' SL, 250' WL, NW SW SE, 1-10N-10E	432	10-25-51	"
" "	" " #33	150' NL, 200' WL, SE SE, 1-10N-10E	618	11-6-51	"
		EDWARDS COUNTY			
Six Way Oil Co.	Chalcraft #1	SE SE SE, 2-3S-10E	3170	10-24-51	Albion Cons.
		GALLATIN COUNTY			
Hageman & Pond	A.J. Stofleth #3-A	106' SL, 436' WL, NW NW, 34-7S-10E	2145	10-25-51	Inman East Cons.
Hageman	A. J. Stofleth #5	400' NL, 259' WL, NE NW, 34-7S-10E	2141	10-27-51	" "
		JASPER COUNTY			
Pure Oil	Bowers Consld #1	660' NL, 660' WL, SW SW, 5-5N-10E	2850	10-26-51	Clay City Cons.
" "	Elza Musgrove #2	670' NL, 999' WL, NW SE, 20-5N-10E	2825	10-24-51	" "

* Includes some wells plugged earlier but not previously reported.

PRODUCING WELLS PLUGGED - OCTOBER 25 to NOVEMBER 15, 1951 (Continued)

Company	Farm and Well Number	Location	Total Depth in Feet	Date Plugged	Pool Name
		LAWRENCE COUNTY			
Big Four Oil & Gas & Hayes Drlg. Co.	M. E. Hankins #2	NE NE SE, 18-2N-12W	1650	10-17-51	Ruark
Ohio Oil Co.	John Diver #9	350' SL, 420' EL, NW, 17-3N-12W	1304	11-15-51	Lawrence
" " "	Lydia Seed #6	200' SL, 180' WL, NW SW, 15-3N-12W	1315	11-10-51	"
" " "	C. L. Lewis #42	600' NL, 200' WL, SW, 20-4N-12W	1662	10-31-51	"
" " "	Lydia Seed #5	180' NL, 180' EL, SE, 16-3N-12W	1312	11-1-51	"
" " "	J. D. Madding #28	220' NL, 280' WL, NE SW, 30-4N-12W	1446	11-9-51	"
" " "	Lydia Seed #18	500' NL, 610' WL, NE SE, 16-3N-12W	1298	10-30-51	"
" " "	" " #8	240' NL, 180' WL, NE SE, 16-3N-12W	1313	10-30-51	"
" " "	E. Willey #4	200' NL, 200' EL, SE SW, 19-4N-12W	1348	10-25-51	"
" " "	W.E. Robins a/c 1 #40	250' NL, 300' EL, SW SE, 5-3N-12W	1692	10-15-51	"
" " "	C. L. Lewis #29	200' NL, 840' WL, NW SW, 20-4N-12W	1670	10-18-51	"
" " "	Lizzie Lewis #3	990' SL, 310' EL, SW NW, 16-3N-12W	1358	10-30-51	"
" " "	" " #9	680' SL, 610' EL, SW NW, 16-3N-12W	1346	10-24-51	"
" " "	G. H. Gillespie #9	400' NL, 1000' EL, SW SE, 15-3N-12W	1784	10-12-51	"
" " "	Walter Gillespie #1	280' SL, 200' WL, NE NE, 16-3N-12W	1331	10-18-51	"
" " "	Lydia Seed #10	240' NL, 640' WL, NE SE, 16-3N-12W	1309	10-16-51	"
" " "	" " #15	1000' NL, 340' WL, NE SE, 16-3N-12W	1312	10-19-51	"
		MARION COUNTY			
J. W. Menhall	Benoist #2	1012' NL, 30' EL, NE NW, 8-2N-1E	2936	10-25-51	Sandoval
		PERRY COUNTY			
Nat'l. Assoc. Pet.	J.A. Ernest #1	N NE NE, 23-4S-4W	3732	10-26-51	Craig
		RICHLAND COUNTY			
D. B. Lesh	Schwartz #1	330' EL, NE NW NW, 36-4N-9E	2592	10-24-51	Clay City Cons.
		WAYNE COUNTY			
Don Slape	R. E. Thompson #7	2970' SL, 1650' WL, 26-2N-7E	2956	10-31-51	Clay City Cons.
Gulf Refining Co.	C.E. Robbins #1	NE SE, 32-1S-6E	3217	10-29-51	Johnsonville Consol.

DRY HOLES PLUGGED - OCTOBER 25 to NOVEMBER 20, 1951*

Data furnished by Department of Mines and Minerals, Springfield, Illinois

Company	Farm and Well Number	Location	Total Depth in Feet	Date Plugged	Wildcat or Pool Name
		BOND COUNTY			
Mayor Drlg. Co.	Brown #3	NW NW NE, 30-7N-3W	774	7-19-51	Panama
T. M. Conrey	Neumann #1	660' NL, 660' EL, NE NW, 1-4N-4W	1167	11-15-51	Wildcat
J. Wm. Everhart	Harnetiaux #1	NW NW SW, 18-4N-2W	1168	10-25-51	"
		CHRISTIAN COUNTY			
Howard Cooper	Traughber #2	NE NW SW, 16-13N-1E	2343	10-27-51	Assumption N.
Collins Bros. Oil	Ralph Jones #3	SW NW NE, 3-11N-1E	1601	11-10-51	" "
		CLARK COUNTY			
J.A. MacDonell	Thomas Dashiell #1	NW NE NE, 28-11N-11W	1493	10-23-51	Wildcat
Frederick B. Cline	Adeline McGee #1	SE SE SW, 14-11N-11W	1551	10-15-51	"
		CLAY COUNTY			
Roy I. Thompson	Pearl Pierson #1	SE SE SE, 22-5N-6E	2800	10-30-51	Wildcat
E. F. Moran Inc.	Drew Bible #1	SE NE SE, 32-4N-7E	3099	11-6-51	"
Calvert Drlg.	J. F. Kincaid #1	990' SL, 330' WL. SW Frac. 7-4N-8E	3100	11-11-51	"
E. A. Reed	King Comm. #1	SW NW NE, 19-4N-5E	2845	11-4-51	"
E. F. Moran	Clarence E. Thompson #1	SW SW NW, 27-5N-5E	2603	11-17-51	"
Herman S. Graham	H. D. Lewis #1	SE NW NE, 27-5N-6E	2832	11-5-51	Hord South
Magnolia Pet. Co.	Hugh Blair #1	NE NW SE, 27-5N-6E	2902	11-14-51	" "
Calvert Drlg.	C. Miller #1	SW SE NE, 13-2N-8E	3077	11-2-51	Schnell South
Sun Drlg. Co.	Frank Kessler #1	NW SE SE, 5-4N-8E	3018	10-23-51	Ingraham
Texas Co.	W. J. Lewis #2	NE NW SW, 14-5N-7E	2980	10-27-51	Sailor Springs Con.
Don Baines	L. Bateman #1	NE NW SW, 25-5N-7E	2912	10-18-51	" "
		CLINTON COUNTY			
Dale Hopkins	Neimeyer #1	NW NW SE, 12-2N-4W	3290	11-5-51	Frogtown
R.J.McFarland	Vieregge-Hitpas #1	330' SL, 1650' WL, NW SW, 7-3N-2W	1154	11-13-51	Beaver Creek South
Harry R. Lippitt & John F. Dunnill	Berry #1	426' SL, 330' EL, SE NE, 7-1N-2W	2688	10-3-51	Wildcat
Nash Redwine	Fred Schwinn #1	NW NE NW, 15-1S-5W	2235	11-9-51	"
H. Weder	Joseph Buchele #1	SE SW NE, 14-3N-1W	1508	11-10-51	"
Paul Schoendienst	Locey #1	W NW NW, 12-1N-3W	2604	10-29-51	"
Frank E. Anderson	Hullning #1	SE SE NE, 33-1N-5W	2100	10-24-51	"
E.A. Obering	Burnside #1	330' SL, 330' WL, SW SW SE, 16-3N-2W	1460	10-22-51	"
Dunnill & Duncan	Mary & Ben Hilmes #1	NW SE NW, 5-2N-3W	2453	10-25-51	"
Theo Myers	Rautenstrautch #1	NE NE SE, 2-2N-4W	2308	11-4-51	"
		COLES COUNTY			
Earnest Zink	Dudley #1	SE SE SW, 7-12N-11E	675	10-26-51	Wildcat
		CRAWFORD COUNTY			
Elmer Pinkstaff	Ralph Maxwell #1	NW NW SE, 11-7N-13W	973	10-20-51	Main
William H. Krohn	C.H. Wiman #1	NE NE NW, 19-8N-13W	1195	10-19-51	Wildcat

* Includes some wells plugged earlier but not previously reported.

DRY HOLES PLUGGED - OCTOBER 25 to NOVEMBER 29, 1951 (Continued)

Company	Farm and Well Number	Location	Total Depth in Feet	Date Plugged	Wildcat or Pool Name
		CUMBERLAND COUNTY			
John R. Shake	Yanaway A #1	SE NW NW, 2-10N-10E	875	10-25-51	Siggins
		DOUGLAS COUNTY			
A. M. Myers	Gwinn #1	890' NL, 990' EL, NE SE, 25-15N-10E	618	10-13-51	Wildcat
Carl C. Wright	A. Shelby Bragg #1	NW NE NW, 34-16N-9E	698	11-2-51	"
		EDWARDS COUNTY			
Irl J. Neal	V. Walker #1	SW SE SW, 20-1S-14W	2745	11-10-51	Wildcat
R. A. Harris	G. E. Brown #1	S SE SW, 10-3S-10E	3272	11-12-51	"
Derby Drlg. Co.	I.E. Richards #1	SW SE NE, 14-1N-10E	3323	11-7-51	Maple Grove E.
N. V. Duncan	Cowling #2	NW NW NE, 13-1N-10E	3340	11-1-51	" " "
Boyd, Lamb & Brown	Yonaka #1	NE NW Frac. NW, 6-1N-14W	3216	11-3-51	Parkersburg Cons.
Calvert Drlg. Co.	Ben Millar #4	NW NW SE, 2-3S-10E	2020	10-20-51	Albion Cons.
V.R. Gallagher	Wm. Smith #1	SE SW NW, 18-1S-14W	2340	11-10-51	Bone Gap
		EFFINGHAM COUNTY			
W.R. & Dena Kuykendall	J. Means #1	NW SE NE, 31-9N-5E	2240	10-31-51	Wildcat
E. C. Hines	Wacker Comm. #1	SE SE NE, 22-6N-5E	2555	11-9-51	Mason
D. H. Bolin	Hetzel #2	NW NW SE, 33-6N-5E	2553	11-2-51	Iola Cons.
		FAYETTE COUNTY			
Garland Clark	Dora Middlesworth #1	330' NL, 386' WL, SE NE, 16-7N-3E	1595	11-20-51	Louden
		FRANKLIN COUNTY			
Lynch Oil Co.	U. S. Steel Co. #1	SW NE NE, 1-6S-4E	3410	10-27-51	Wildcat
		GALLATIN COUNTY			
Peak Drlg. Co.	Raede Ellis #1	NW NW NE, 36-10S-9E	2731	10-28-51	Wildcat
C.E. O'Neal	Harrington #1	SW SW NE, 3-8S-9E	2644	11-18-51	"
C.E. Brehm	B.K. Leach et al #1	SE NW NW, 18-8S-10E	2875	11-7-51	"
J.V. Howell	Agnes Bowling #1	SE NW NE, 26-8S-9E	2968	10-26-51	Inman W. Con.
		HAMILTON COUNTY			
Stanford Oil Co.	R.D. Flannigan #1	SE NW SE, 11-4S-6E	3460	11-10-51	Wildcat
C. E. Brehm	James A. Cox #1	NE SW NE, 5-6S-6E	3209	11-10-51	Dale Cons.
George & Wrather	Carter et al #1	NW SE NW, 7-7S-5E	3350	11-12-51	Cantrell S.
Homer Rutherford	Henry Irvin #1	SE NE NW, 26-6S-6E	3145	10-28-51	Walpole
Mark Twain	H. C. Kennedy #1	NE SW SW, 23-3S-5E	3320	11-1-51	Dahlgren
Nation Drlg. Co.	Redman "A" #1	SE NW SE, 19-4S-7E	3509	11-9-51	Blairsville W.
M.E. Affeld	M. L. Hunt #1	330' SL, 380' WL, SW NE, 15-4S-7E	3282	10-20-51	Bungay Cons.
		JASPER COUNTY			
Calvert Drlg. Co.	O.F. Miller #1	330' SL, 370' WL, SW, 23-5N-10E	3025	11-20-51	Dundas East
Carter Oil	Joseph L. Schackmann #1	NE NE NW, 22-6N-9E	3150	11-7-51	Wildcat

DRY HOLES PLUGGED - OCTOBER 25, 1951 to NOVEMBER 20, 1951 (Continued)

Company	Farm and Well Number	Location	Total Depth in Feet	Date Plugged	Wildcat or Pool Name
		JASPER COUNTY (Continued)			
Aurora Gasoline Co.	C. Rudd #1	NW NE NE, 17-5N-14W	2929	10-21-51	Wildcat
		JEFFERSON COUNTY			
Thomas S. Doran	Cole #1	NW NW NW, 9-3S-4E	3100	11-14-51	Wildcat
Dale Hopkins	Knox #1	NW SE SW, 1-3S-1E	1846	11-10-51	Woodlawn
		LAWRENCE COUNTY			
Gopher Drlg. Co.	J.G. Kelsey #1	SE SE SW, 25-2N-13W	1776	11-8-51	Lancaster E.
Hoyt Lovelace Drlg. Co.	Coney M. Richardson #1	SW SW NW, 27-3N-12W	1991	11-3-51	Lawrence
J.L. Crawford	Kenneth Slover #1	SE SE SW, 19-4N-13W	2751	11-19-51	Wildcat
		MACOUPIN COUNTY			
R.V. Henderson	R.V. Henderson #1 (N. Weidner)	NE NE SW, 35-8N-8W	556	10-9-51	Wildcat
		MADISON COUNTY			
Mt. Olive & Staunton Coal Co.	Henry F. Sievers #1	335' NL, 161' WL, SW SE, 8-6N-6W	602	10-27-51	Livingston
C.L. Jennings	A. Hunecke #6	400' SL, 330' WL, NW NW, 17-6N-6W	660	11-13-51	"
E. Homer Jahn	Engelke #1	358' SL, 656' EL, SE SW, 12-5N-7W	730	11-16-51	Wildcat
		MARION COUNTY			
H. F. Robison	Carter #1	NW NW NE, 18-4N-2E	1979	11-16-51	Wildcat
		MONTGOMERY COUNTY			
John W. Haring	Brandt #1 A	330' SL, 380' WL, NE SE, 10-8N-5W	660	11-9-51	Wildcat
		MOULTRIE COUNTY			
E. A. Obering	Dellinger #1	NE NW SE, 15-14N-4E	2900	10-26-51	Wildcat
Texas Co.	Frederick Wabash Unit #1	SE NE SW, 36-13N-5E	3254	11-11-51	"
		PERRY COUNTY			
Pure Oil	E.E. Schwartzkopf #1	SE SE NW, 13-4S-4W	3776	10-28-51	Wildcat
		POPE COUNTY			
L. F. Wilson	Okerson #1	NE SE SE, 32-13S-5E	1805	9-4-51	Wildcat
		RICHLAND COUNTY			
Calvert Drlg.	Henry Stoll #1	NE NE SE, 18-4N-11E	3219	11-15-51	Wildcat
H. F. Robison	G. T. Kuhl #1	SW SE SE, 33-5N-9E	3147	11-5-51	"
Paco Pet. Corp.	Chaplin Comm. #1	SE SW NW, 24-3N-10E	3280	10-24-51	"
		ST. CLAIR COUNTY			
B. W. Quick	Louis Haas #1	1550' NL, 230' EL, NW NW, 22-2N-6W	1063	10-9-51	Wildcat

DRY HOLES PLUGGED - OCTOBER 25, 1951 to NOVEMBER 20, 1951 (Continued)

Company	Farm and Well Number	Location	Total Depth in Feet	Date Plugged	Wildcat or Pool Name
		SHELBY COUNTY			
J. G. Brown	Sands #1	NW SE NW, 23-12N-3E	1800	10-29-51	Wildcat
Alfred M. Branyan	Hudson & Gregory #1	SE SW NE, 17-13N-2E	2567	10-31-51	"
		WABASH COUNTY			
J.H. Gilliam	Forest Woods #1	SW SE NW, 25-1N-14W	2917	10-30-51	Gards Point
		WASHINGTON COUNTY			
J. Wm. Everhart	Moeller #1	NW NW NW, 2-3S-4W	2650	11-13-51	Wildcat
		WAYNE COUNTY			
Aurora Gasoline Co.	Clark #1	400' SL, 330' WL, SE NW, 8-2S-7E	3415	10-29-51	Wildcat
N.V. Duncan	Barth "A" #1	SE SE NE, 9-1N-7E	3225	11-18-51	"
R. McDowell	Hazel Heirs #1	NE NE SE, 34-2N-9E	3318	10-23-51	"
Walter Duncan	Goedde Lumber Co. et al #1	SW SE NE, 27-1S-5E	3190	11-8-51	"
Calvert Drlg. Co.	E.C. Stewart #1	NE NW NE, 23-2S-8E	3443	10-30-51	"
M.L. VanFossan	O. Hendricks #1	NW NW NE, 25-1N-8E	3187	11-4-51	Clay City Con.
Pure Oil	J.L. Matthews "A" #2	NE SE SW, 33-1N-8E	3166	11-18-51	" " "
Sanders-Fye Drlg.	G. Shannon #1-B	330' NL, 750' EL, SE SE, 26-2N-8E	3073	11-10-51	" " "
Nash Redwine	Egyptian Tie & Timber Co.	NW NW SW, 33-2S-6E	3442	11-9-51	Mayberry
C. E. Brehm	Wayne Petro. Co. #1	SE SE SE, 9-3S-8E	3601	10-28-51	Barnhill
John M. Zanetis	Floyd Secrest #1	NW NW SW, 32-1N-9E	3316	10-30-51	Locust Grove
Collins Bros. Oil	Rock Hill #1	NE SE NE, 33-1S-9E	3354	10-31-51	Half Moon
" " "	Alfred #2	W NE SE, 28-1S-9E	3395	11-1-51	" "
Tuley & Carter	C.E. Bowers #2	NW NE NE, 22-2S-9E	3350	11-4-51	Ellery West
		WHITE COUNTY			
Kennard Oil Co.	Creek #1	NE NE SW, 14-5S-10E	3290	11-15-51	Wildcat
Ashland Oil & Ref. & C.E. O'Neal Drlg.	John G. Endicott #1	SW SE SW, 11-7S-10E	3015	11-4-51	"
Pursuit Oil Co.	C.S. Burns #1	NE SE NE, 8-7S-8E	2449	10-25-51	Gossett
Walter Duncan & Yingling	Roscoe Shaw #4	SW SW NW, 23-3S-10E	3019	11-2-51	Albion Cons.
Ashland Oil & Ref. & Herndon	Lilie P. Rich #1	NW NW NW, 24-4S-10E	3180	11-8-51	Phillipstown Cons.
Lohmann Johnson	A.W. Clark #1	NE NE SW, 19-4S-14W	2764	11-3-51	" "
" "	Charles Ford "B" #1	NW NW NE, 18-5S-14W	3067	11-16-51	New Harmony Cons.

Alphabetical List of Oil and Gas Pools

November 27, 1951

Fields Discovered Before January 1, 1937

Pool: County	Twp.	Range
Allendale: Wabash, Lawrence	1-2N	11-13W
Allison-Weger: Crawford	5N	11-12W
Ava-Campbell Hill (a):Jackson	7S	4W
Ayers (a) (gas): Bond	6N	3W
Bartelso: Clinton	1-2N	3W
Bellair: Crawford, Jasper	8N	14W
Birds: Crawford, Lawrence	5N	10-11W
Brown: Marion	1N	1E
Carlinville (b): Macoupin	9N	7W
Carlyle: Clinton	2N	3W
Casey: Clark	10-11N	14W
Chapman: Crawford	5-6N	12W
Collinsville (a): Madison	3N	8W
Colmar-Plymouth: Hancock, McDonough	4N	4-5W
Dupo: St. Clair	1S-1N	10W
Flat Rock: Crawford	5-6N	11-12W
Frogtown (b): Clinton	2N	3-4W
Gillespie-Benld (a) (gas): Macoupin	8N	6W
Gillespie-Wyen: Macoupin	8N	6W
Greenville (a) (gas): Bond	5N	3W
Jacksonville (a) (gas): Morgan	15N	9W
Johnson North: Clark	9-10N	13-14W
Johnson South: Clark	9N	14W
Junction City: Marion	2N	1E
Langewisch-Kuester (b): Marion	1N	1E
Lawrence: Lawrence,Crawford	2-5N	11-13W
Litchfield (b):Montgomery	8-9N	5W
Main: Crawford	5-8N	12-14W
Martinsville: Clark	9-10N	13-14W
New Hebron: Crawford	6N	12W
Parker: Crawford	5N	12W
Pittsfield (a)(gas): Pike	5S	4-5W
St. Francisville: Lawrence	2N	11W
Sandoval: Marion	2N	1E
Siggins: Cumberland, Clark	10-11N	10,11E,14W
Spanish Needle Creek (a) (gas): Macoupin	9N	7W
Sparta (a)(gas):Randolph	4-5S	5-6W
Staunton (a)(gas):Macoupin	7N	7W
Swearingen (a) (gas): Crawford	6N	11W
Wamac: Clinton, Marion, Washington	1N	1E-1W
Warrenton-Borton: Edgar, Coles	13-14N	14W
Waterloo (a): Monroe	1-2S	10W
Westfield: Clark, Coles	11-12N	11E-14W
York (b): Cumberland	9N	10-11E

Fields Discovered Since January 1, 1937

Ab Lake: Gallatin	8S	10E
Ab Lake West: Gallatin	8S	10E
Aden Consolidated: Wayne, Hamilton	2-3S	7E
Aden North (c): Wayne	2-3S	7E
Aden South: Hamilton	3S	7E
Akin: Franklin	6S	4E
Akin West: Franklin	6S	4E
Albion Consolidated: Edwards, White	1-3S	10,11E,14W
Albion East: Edwards	2S	14W
Albion North (c): Edwards	1S	11E
Alma: Marion	4N	2E
Amity: Richland	4N	14W
Assumption: Christian	13N	1E
Assumption North: Christian	13N	1E
Barnhill: Wayne	2-3S	8E
Barnhill East (c): Wayne	2S	9E
Bartelso East: Clinton	1N	3W
Bartelso South: Clinton	1N	3W
Bartelso West: Clinton	1N	3W
Beaucoup: Washington	2S	2W
Beaucoup South: Washington	2S	2W
Beaver Creek: Bond, Clinton	3-4N	2-3W
Beaver Creek North: Bond	4N	3W
Beaver Creek South: Clinton	3N	2-3W
Belle Prairie: Hamilton	4S	6E
Belle Rive: Jefferson	3S	4E

Pool: County	Twp.	Range
Bellmont: Wabash	1S	13-14W
Beman: Lawrence	3N	11W
Beman East: Lawrence	3N	10W
Bend: White	5S	14W
Bennington: Edwards, Wayne	1N	9-10E
Bennington South (a): Edwards	1N	10E
Benton: Franklin	6S	2-3E
Benton North: Franklin	5-6S	2E
Berryville Consolidated: Wabash, Edwards	1-2N	14W
Bessie: Franklin	6S	3E
Bible Grove Consolidated (c): Clay, Effingham	4-6N	6-7E
Bible Grove East (c): Clay	5N	7E
Bible Grove North: Effingham	6N	7E
Bible Grove South: Clay	5N	7E
Blairsville (c): Hamilton	4S	7E
Blairsville West: Hamilton	4N	7E
Bogota: Jasper	6N	9E
Bogota North (a): Jasper	6N	9E
Bogota South: Jasper	5-6N	9E
Bone Gap: Edwards	1S	10,11E,14W
Bone Gap East: Edwards	1S	14W
Bone Gap South: Edwards	1S	14W
Bonpas (c): Richland	2-3N	14W
Bonpas West (c): Richland	2N	14W
Boos (c): Jasper	6N	10E
Boos East (c): Jasper	6N	10E
Boos North (c): Jasper	6N	10E
Boulder: Clinton	2-3N	2W
Boyd: Jefferson	1S	1-2E
Boyleston Consolidated (c): Wayne	1-2S	6-7E
Broughton: Hamilton	6S	7E
Broughton South: Saline	7S	7E
Browns: Edwards, Wabash	1-2S	14W
Browns East: Wabash	2S	14W
Browns South: Edwards	2S	14W
Brownsville (c): White	5-6S	8-9E
Bungay Consolidated: Hamilton	4S	7E
Burnt Prairie (c): White	3S	9E
Burnt Prairie South: White	4S	9E
Calhoun Central: Richland	2N	10E
Calhoun Consolidated: Richland, Wayne	2-3N	9-10E
Calhoun East: Richland	2N	10-11E
Calhoun North: Richland	3N	10E
Calvin (c): White	3-4S	10,11E,14W
Calvin North (c): White	3-4S	11E,14W
Cantrell: Hamilton	7S	5E
Cantrell North: Hamilton	6S	5E
Cantrell South: Hamilton	7S	5E
Carlinville North: Macoupin	10N	7W
Carlyle North: Clinton	3N	3W
Carmi (a): White	5S	9E
Carmi North: White	5S	9E
Centerville: White	4S	9E
Centerville East: White	3-4S	9-10E
Centerville North (a): White	3S	10E
Centralia: Clinton, Marion	1-2N	1E-1W
Centralia West: Clinton	1N	1W
Christopher (a): Franklin	6S	1E
Cisne (c): Wayne	1N-1S	7E
Cisne North: Wayne	1N	7E
Claremont: Richland	3N	14W
Clarksburg: Shelby	10N	4E
Clay City Consolidated: Clay, Wayne, Richland, Jasper	1-7N,1-2S	6-10E
Clay City North: Clay	3N	8E
Clay City West: Clay	2N	7E
Coil: Wayne	1S	5E
Coil West: Jefferson	1S	4E
Concord: White	6S	10E
Concord Central: White	7S	10E
Concord East Consolidated: White	6-7S	10E
Concord North: White	6S	10E
Concord South: White	7S	10E
Cooks Mills (a): Coles	13-14N	7E
Cooks Mills North (a): Coles	14N	7E
Cordes: Washington	3S	3W
Cottonwood: Gallatin	7S	9E
Cottonwood North: Gallatin	7S	9E
Covington (c): Wayne	1S	6-7E
Covington East (c): Wayne	1S	7E
Covington South: Wayne	2S	6E
Cowling (c): Edwards, Wabash	2-3S	14W
Craig (a): Perry	4S	4W
Cravat: Jefferson	1S	1E
Crossville: White	4S	10E
Dahlgren: Hamilton	3S	5E
Dale Consolidated: Hamilton	5-7S	5-7E
Dead River (c): White	7S	11E
Divide: Jefferson	1S	3E
Divide East: Jefferson	1S	4E
Divide South: Jefferson	2S	3E
Divide West: Jefferson	1S	3E
Dix: Jefferson, Marion	1N-1S	2E
Dix South (a): Jefferson	1S	2E
Dubois: Washington	3S	1-2W

Pool: County	Twp.	Range
Dubois West: Washington	3S	2W
Dudley: Edgar	13-14N	13W
Dundas Consolidated (c): Richland, Jasper	4-6N	9-10E
Dundas East: Richland, Jasper	4-5N	10E
Eberle: Effingham	6N	6E
Edinburg (a): Christian	14N	3W
Elbridge: Edgar	12-13N	11W
Eldorado: Saline	8S	7E
Elk Prairie (a): Jefferson	4S	2E
Elkville: Jackson	7S	1W
Ellery: Edwards, Wayne	2S	9-10E
Ellery North (b): Edwards	2S	10E
Ellery South: Edwards	2-3S	10E
Ellery West: Wayne	2S	9E
Elliottstown (a): Effingham	7N	7E
Enfield (a): White	5S	8E
Enterprise (c): Wayne	1-2N	8E
Enterprise West (c): Wayne	1-2N	7E
Epworth Consol.: White	5S	10E
Epworth East (c): White	5S	10E
Evers (a): Effingham	8N	7E
Evers South (a): Effingham	7N	7E
Ewing: Franklin	5S	3E
Exchange: Marion	1N	3E
Exchange North: Marion	1N	3E
Fairfield: Wayne	2S	8E
Fairfield East: Wayne	2S	8E
Fairman: Marion, Clinton	3N	1E-1W
Fitzgerrell: Jefferson	4S	1E
Flannigan: Hamilton	6S	5E
Flora: Clay	3N	6-7E
Flora South: Clay	2N	6E
Friendsville (c): Wabash	1N	13W
Friendsville Central: Wabash	1N	13W
Friendsville North: Wabash	1N	12-13W
Friendsville South (c): Wabash	1N-1S	13W
Frogtown North: Clinton	2-3N	3-4W
Gallagher (c): Richland	2N	9E
Gards Point: Wabash	1N	14W
Gays (a): Moultrie	12N	6E
Geff (c): Wayne	1S	7-8E
Geff West (c): Wayne	1S	7E
Goldengate Consolidated: Wayne, White	2-3S	9E
Goldengate East: Wayne	3S	9E
Goldengate North: Wayne	2S	9E
Goldengate West: Wayne	2S	9E
Gossett (b): White	7S	8E
Grandview: Edgar	12-13N	13W
Grayville (c): Edwards, White	3S	10,11E,14W
Grayville West (c): White, Edwards	3S	10E
Griffin (c): Wabash	3S	14W
Half Moon: Wayne	1S	9E
Helena: Lawrence	2N	13W
Herald: White, Gallatin	6-7S	9E
Herald East: White, Gallatin	7S	9-10E
Herald North: White	6S	9E
Hidalgo (b): Jasper	8N	10E
Hidalgo North: Cumberland	9N	9E
Hill (a): Effingham	6N	6E
Hoffman: Clinton	1N	2W
Hoodville (c): Hamilton	5-6S	6E
Hoodville East (a): Hamilton	5S	7E
Hoosier (c): Clay	4N	7E
Hoosier North (c): Clay	5N	7E
Hord: Clay	5N	6E
Hord South: Clay	5N	6E
Huey: Clinton	2N	2W
Hunt City (a): Jasper	7N	10E
Hunt City South: Jasper	7N	11E
Hutton (a): Coles	11N	10E
Ina (a): Jefferson	4S	2E
Ina North: Jefferson	4S	3E
Inclose: Edgar, Clark	12N	13-14W
Ingraham (b): Clay	4N	8E
Ingraham West (c): Clay	5N	7E
Inman (c): Gallatin	8S	9-10E
Inman Central (c): Gallatin	7-8S	9-10E
Inman East Consolidated: Gallatin	7-8S	10E
Inman North (c): Gallatin	8S	9E
Inman South (c): Gallatin	8S	9E
Inman West Consolidated: Gallatin	7-8S	9-10E
Iola Consolidated (b): Clay, Effingham	5-6N	5E
Iola South: Clay	4N	5E
Iola West (a): Clay	5N	5E
Iron: White	6S	8E
Irvington: Washington	1S	1W
Irvington East: Jefferson	1S	1E
Iuka: Marion	2N	4E
Johnsonville Consolidated: Wayne	1N-1S	6-7E
Johnsonville North: Wayne	1N	6E
Johnsonville South (b): Wayne	1S	6E
Johnsonville West (b): Wayne	1N	5-6E
Junction: Gallatin	9S	9E
Junction North: Gallatin	8-9S	9E
Keensburg Consolidated (c): Wabash	2S	13-14W

Pool: County	Twp.	Range
Keensburg East (a): Wabash	2S	13W
Keensburg South: Wabash	2-3S	13W
Keenville: Wayne	1S	5E
Keenville East: Wayne	1S	5E
Kell (a): Jefferson	1S	3E
Kenner: Clay	3N	5-6E
Kenner North: Clay	3N	6E
Kenner South: Clay	2N	5E
Kenner West: Clay	3N	5E
Keyesport: Clinton	3N	2W
King: Jefferson	3-4S	3E
Kinmundy: Marion	4N	3E
Laclede (b): Fayette	5N	4E
Lakewood: Shelby	10N	2-3E
Lancaster: Wabash, Lawrence	1-2N	13W
Lancaster Central: Wabash	1N	13W
Lancaster East: Wabash	2N	13W
Lancaster North: Lawrence	2N	13W
Lancaster South: Wabash	1N	13W
Lancaster West (c): Edwards, Wabash	1N	14W
Leech Consolidated (c): Wayne, White	3S	9E
Lexington: Wabash	1S	14W
Lexington North: Wabash	1S	14W
Lillyville: Cumberland, Effingham	8-9N	6-7E
Livingston: Madison	6N	6W
Livingston South: Madison	6N	6W
Locust Grove: Wayne	1N	9E
Long Branch: Saline, Hamilton	7S	6E
Louden: Fayette, Effingham	6-9N	2-4E
Lynchburg: Jefferson	3S	4E
McKinley: Washington	3S	4W
Maple Grove: Edwards	1N	10E
Maple Grove East (b): Edwards	1N	10,11E,14W
Maple Grove South (a): Edwards	1N	10E
Marcoe (a): Jefferson	3S	2E
Marine: Madison	4N	6W
Marion: Williamson	9S	3E
Markham City: Jefferson	2-3S	4E
Markham City North: Jefferson, Wayne	2S	4-5E
Markham City West: Jefferson	2-3S	4E
Mason: Effingham	6N	5E
Mason North: Effingham	6N	5E
Mason South (c): Effingham, Clay	5-6N	5E
Massilon: Wayne, Edwards	1S	9-10E
Massilon South (a): Edwards	1S	10E
Mattoon (b): Coles	11-12N	7E
Maud Central (c): Wabash	1S	13W
Maud Consolidated (c): Wabash	1N,1-2S	13W
Maud North Consolidated (c): Wabash	1-2S,1N	13-14W
Maud West (c): Wabash	1S	13W
Maunie (c): White	6S	10-11E
Maunie North: White	5S	10,11E,14W
Maunie South: White	6S	10-11E
Maunie West (b): White	6S	10E
Mayberry: Wayne	2-3S	6E
Mayberry North (a): Wayne	2S	6E
Merriam: Wayne	2S	8E
Miletus: Marion	4N	4E
Mill Shoals: White, Hamilton, Wayne	2-4S	7-8E
Mills Prairie: Edwards	1N	14W
Mitchell: Edwards, Wayne	2S	9-10E
Mt. Auburn: Christian	15N	2W
Mt. Carmel: Wabash	1N-1S	12W
Mt. Carmel West (c): Wabash	1S	13W
Mt. Erie (c): Wayne	1S	8E
Mt. Erie North: Wayne	1N	9E
Mt. Erie South (c): Wayne	1S	8E
Mt. Olive: Montgomery	8N	5W
Mt. Vernon: Jefferson	3S	3E
Nason: Jefferson	3S	2E
New Bellair (a): Crawford	8N	13W
New Harmony Consolidated: White, Wabash, Edwards	1N,1-5S	13-14W
New Harmony South (Ill.): White	5S	14W
New Harmony South (Ind.): White	5S	14W
New Haven Consolidated: White	7S	10-11E
New Haven North (c): White	7S	10E
New Haven West (c): Gallatin	7S	10E
Newton (b): Jasper	6N	9E
Newton North (a): Jasper	7N	10E
Newton West (a): Jasper	6N	9E
Noble (c): Richland, Clay	2-4N	8-9E
Noble North (c): Richland	4N	9E
Noble South (c): Richland	3N	9E
Noble West: Clay	3N	8E
Odin: Marion	2N	1-2E
Okawville: Washington	1S	4W
Olney Consolidated: Richland	4N	10E
Olney East (c): Richland	4N	10E
Olney South (b): Richland	3N	10E
Omaha: Gallatin	7-8S	8E
Omaha East: Gallatin	8S	8E
Omaha South: Gallatin	8S	8E

Pool: County	Twp.	Range
Omaha West: Saline	7S	7E
Omega (a): Marion	3N	4E
Orchardville: Wayne	1N	5E
Oskaloosa: Clay	3-4N	5E
Oskaloosa East: Clay	3N	5-6E
Pana: Christian	11-12N	1E
Panama: Bond, Montgomery	7N	3-4W
Parkersburg Consolidated: Richland, Edwards	1-3N	14W
Parkersburg North (c): Richland	3N	14W
Parkersburg South: Edwards	1N	14W
Parkersburg West: Richland, Edwards	2N	10E
Passport: Clay	4N	8E
Passport South: Richland	4N	9E
Patoka: Marion	4N	1E
Patoka East: Marion	4N	1E
Patoka West: Fayette	4N	1W
Patton (c): Wabash	1N	12W
Patton West (c): Wabash	1N	12W
Phillipstown Consolidated: White, Edwards	3-5S	10,11E,14W
Phillipstown South: White	5S	10E
Pinkstaff (a): Lawrence	4N	11W
Plainview: Macoupin	9N	8W
Posey: Clinton	1N	2W
Raccoon Lake: Marion	1N	1E
Raymond: Montgomery	10N	4-5W
Reservoir: Jefferson	1S	3E
Richview: Washington	2S	1W
Ridgway (a): Gallatin	8S	8E
Riffle: Clay	4N	6E
Rinard (a): Wayne	2N	7E
Ritter: Richland	3N	10-11E
Ritter North: Richland	3N	11E
Roaches: Jefferson	2S	1E
Roaches North: Jefferson	2S	1E
Roby (a): Sangamon	15N	3W
Rochester: Wabash	2S	13W
Roland: White, Gallatin	6-7S	8E
Roland West: Saline	7S	7E
Roundprairie (c): Wayne	1S	6E
Ruark: Lawrence	2N	12W
Rural Hill (c): Hamilton	6-7S	5-6E
Rural Hill North (a): Hamilton	5S	5E
Rural Hill West: Hamilton	6S	5E
Russellville (gas): Lawrence	4-5N	10-11W
St. Francisville East: Lawrence	2N	11W
St. Jacob: Madison	3N	6W
St. James: Fayette	5-6N	2-3E
St. Paul: Fayette	5N	3E
Ste. Marie: Jasper	5N	14W
Ste. Marie East (a): Jasper	6N	14W
Ste. Marie West: Jasper	6N	10E
Sailor Springs Consolidated: Clay, Effingham	3-6N	6-7E
Sailor Springs Central: Clay	4N	8E
Sailor Springs East: Clay	4N	8E
Sailor Springs North (a): Clay	4N	8E
Sailor Springs South (c): Clay	3N	7E
Sailor Springs West (c): Clay	4N	7E
Salem: Marion	1-2N	1-2E
Samsville (b): Edwards	1N	11E
Samsville North: Edwards	1N	14W
Sandoval West: Clinton	2N	1W
Santa Fe (a): Clinton	1N	3W
Schnell: Richland	2N	9E
Schnell South: Clay	2N	8E
Seminary: Richland	2N	10E
Sesser: Franklin	5-6S	1-2E
Shattuc: Clinton	2N	1W
Shawneetown (a): Gallatin	9S	9E
Shawneetown North: Gallatin	9S	10E
Shelbyville (b): Shelby	11N	4E
Sims (c): Wayne	1S	6E
Sims North (c): Wayne	1S	6E
Sorento (b): Bond	6N	4W
Sparta South (a): Randolph	5S	5W
Springerton (c): Hamilton	4S	7E
Stanford: Clay	3N	7-8E
Stanford South: Clay	2N	7E
Stanford West: Clay	3N	7E
Stewardson: Shelby	10N	5E
Stokes-Brownsville: White	5-6S	8-9E
Storms: White	5-6S	9-10E
Stringtown: Richland	4-5N	11E-14W
Stringtown East (a): Richland	4N	14W
Sumner: Lawrence	4N	13W
Sumpter: White	4S	9E
Sumpter South: White	4-5S	9E
Tamaroa: Perry	4S	1W
Taylor Hill (a): Franklin	5S	4E
Thackeray: Hamilton	5S	7E
Thompsonville (a): Franklin	7S	4E
Thompsonville East: Franklin	7S	4E
Thompsonville North: Franklin	7S	4E
Toliver (a): Clay	5N	6E

Pool: County	Twp.	Range
Toliver East: Clay	5N	6-7E
Tonti: Marion	2-3N	2E
Trumbull: White	5S	9E
Valier: Franklin	6S	2E
Waggoner (a): Montgomery	11N	5W
Wakefield (a): Jasper	5N	9E
Walpole: Hamilton	6-7S	6E
Walpole South: Hamilton	7S	6E
Waltonville: Jefferson	3S	2E
Waverly (gas): Morgan	13N	8W
Weaver: Clark	11N	10W
West End: Hamilton, Saline	7S	5E
West Frankfort: Franklin	7S	2-3E
West Frankfort South (c): Franklin	7S	2-3E
West Liberty (c): Jasper	5N	10E
Westfield East: Clark	11-12N	14W
Westfield North: Coles	12N	14W
Whittington: Franklin	5S	3E
Whittington South: Franklin	5-6S	3E
Whittington West: Franklin	5S	2E
Williams: Jefferson	3S	2E
Willow Hill Consolidated (c): Jasper	6-7N	10E
Willow Hill East: Jasper	6-7N	10-11E
Willow Hill North (c): Jasper	7N	10E
Woburn Consolidated: Bond	6N	2W
Woburn South (c): Bond	6N	2W
Woodlawn: Jefferson	2-3S	1-2E
Xenia: Clay	2N	5E
Xenia East: Clay	2N	5E
Zenith: Wayne	2N	5E
Zenith South: Wayne	1N	5E
Livingston East: Madison	6N	6W

(a) Abandoned.
(b) Abandoned, revived.
(c) Consolidated with other pools.

Date of issue: December 10, 1951.

ABBREVIATIONS USED IN THIS REPORT

Abd.—Abandoned
BO—Barrels of oil
BOF—Barrels of oil flowing
BOP—Barrels on pump
BW—Barrels of water
C—Center
CDU—Completion data unreported; to be given when available
CO—Cleaning out
COAS—Cleaning out after shot
Comp.—Completed
Crg.—Coring
Csg.—Casing
D & A—Dry and abandoned
Drlg.—Drilling
DST—Drill stem test
E—East ½
Est.—Estimated
Fm.—Formation
Fsg.—Fishing
IP—Initial production
L—Line
Loc.—Location
Ls.—Limestone
MIM—Moving in material
MIRT—Moving in rotary tools
MIST—Moving in standard tools
N—North ½
NE—Northeast ¼
NR—No report
NW—Northwest ¼
PB—Plugged back
POP—Putting on pump
RU—Rigging up
RURT—Rigging up rotary tools
RUST—Rigging up standard tools
S—South ½
SD—Shut down
SDO—Shut down orders
SDR—Shut down for repairs
SE—Southeast ¼
SG—Show of gas
Sh.—Shale
SIGW—Shut in gas well
SITR—Shut in tank room
SO—Show of oil
Spd.—Spudded or spudding
Ss.—Sandstone
SSO—Slight show of oil
SW—Southwest ¼
Swb.—Swabbing
SWD—Salt water disposal well
Temp. abd.—Temporarily abandoned
TD—Total depth
Tstg.—Testing
Twp.—Township
UR—Underreaming
W—West ½
WF—Wildcat far (more than 2 miles from production)
WN—Wildcat near (½ to 2 miles from production)
WOC—Waiting for cement to set
WOST—Waiting on standard tools
330′ S—330 feet from the south line

(36485—15M—9-51) 2

553.2805
ILL
Cop. 1

State of Illinois
Adlai E. Stevenson, Governor
Department of Registration and Education
C. Hobart Engle, Director

Division of the
STATE GEOLOGICAL SURVEY
M. M. Leighton, Chief
Urbana, Illinois

No. 182 OIL AND GAS DRILLING REPORT For December 1951

Monthly Report
OIL AND GAS DRILLING IN ILLINOIS

THE LIBRARY OF THE
JAN 18 1952
UNIVERSITY OF ILLINOIS

By

Virginia Kline and W. W. Hallstein

Summary by Counties

	Completed Wells	Producing Wells	Drilling Wells	Locations	Permits to Drill° Total	Permits to Drill° Wildcat
Adams	1	0	0	0	0	0
Alexander	0	0	2	0	0	0
Bond	1	0	1	1	1	1
Christian	3	2	1	0	0	0
Clark	2	0	7	1	16	3
Clay	9	2	6	1	4	2
Clinton	9	6	8	1	8	3
Coles	1	0	0	0	21	1
Crawford	2	2	7	2	26	1
Cumberland	2	0	0	0	4	0
Edgar	3	2	3	1	1	1
Edwards	14	3	6	1	7	3
Effingham	4	2	8	1	5	2
Fayette	4	2	2	0	6	0
Franklin	1	0	3	2	2	2
Gallatin	8	3	8	0	3	0
Hamilton	21	12	15	1	13	2
Jackson	0	0	1	0	0	0
Jasper	4	1	0	1	5	1
Jefferson	5	0	5	2	6	3
Kankakee	0	0	1	0	1	1
Lawrence	7	2	15	1	26	2
McDonough	1	0	0	0	0	0
McLean	0	0	0	1	1	1

(Concluded on page 3)

Summary by Counties (Concluded)

	Completed Wells	Producing Wells	Drilling Wells	Locations	Permits to Drill°	
					Total	Wildcat
Macon	1	0	0	0	0	0
Macoupin	1	0	1	1	2	2
Madison	7	2	1	0	2	0
Marion	3	0	0	0	4	1
Monroe	0	0	1	0	0	0
Montgomery	3	2	1	0	6	3
Perry	0	0	0	0	1	1
Randolph	1	0	3	2	2	0
Richland	10	2	6	0	10	2
Saline	1	1	0	0	0	0
Shelby	1	0	1	1	3	2
Tazewell	0	0	1	0	0	0
Wabash	17	5	5	0	11	1
Washington	10	5	5	1	4	0
Wayne	20	8	29	8	22	6
White	24	12	33	9	27	5
Whiteside	1	0	0	0	1	1
Will	0	0	1	0	0	0
Williamson	0	0	1	0	0	0
Winnebago	0	0	1	0	0	0
	202	76	189	39	251	53

° Issued by Department of Mines and Minerals, Springfield, Illinois, November 26 through December 28, 1951.

Average Initial Production of Oil Wells
By Years, 1937 - 1949
and by Months, January 1950 - December 1951

	Oil Wells	Total IP	Ave. IP/Well
1937	284	78,499	276
1938	1,984	543,958	274
1939	2,946	1,117,750	379
1940	3,064	1,753,171	572
1941	2,912	807,784	278
1942	1,167	211,639	181
1943	1,064	130,712	123
1944	1,296	143,717	119
1945	1,178	161,452	137
1946	1,419	173,336	122
1947	1,152	108,807	94
1948	1,363	149,595	110
1949	1,486	136,132	92
1950			
Jan.	103(9)*	7,257	70
Feb.	67(4)	5,415	81
Mar.	56(1)	3,630	65
Apr.	80(1)	5,272	66
May	119(3)	8,366	70
June	138(8)	10,000	72

1950	Oil Wells	Total IP	Ave. IP/Well
July	152(5)	11,316	74
Aug.	139(6)	13,404	96
Sept.	152(2)	12,714	84
Oct.	121(2)	9,212	76
Nov.	94(4)	8,158	87
Dec.	114(4)	10,336	91
	1,335	105,080	79
1951			
Jan.	87(2)	8,409	97
Feb.	76(3)	5,238	69
Mar.	35(2)	2,698	77
Apr.	61(3)	6,097	100
May	75(1)	7,897	105
June	81(8)	5,875	73
July	102(5)	6,792	67
Aug.	102(2)	6,143	60
Sept.	95(6)	7,953	84
Oct.	97(2)	7,843	81
Nov.	64(1)	6,350	99
Dec.	78(2)	5,708	73
	953(37)	77,003	81

* Figures in parentheses indicate number of old wells reworked included in totals.

New Pools in December:

Samsville West, Edwards County (Peak Drilling Co. #1 E. King, 27-1N-10E); Carlyle South, Clinton County (P. Schoendienst #1 D. R. Branch, 11-1N-3W); Raymond East, Montgomery County (L. Marsch #1 Poggenpohl, 22-10N-4W); Sumpter East, White County (George and Wrather #1 R. Winter, 32-4S-10E); Zenith North, Wayne County (George and Wrather #1 D. McGrew, 21-2N-6E); Oskaloosa South, Clay County (E. A. Obering #1 Hale, 9-3N-5E); Maunie East, White County (National Assoc. Pet. #1 Truscott Hrs. "B", 6-6S-11E); Assumption South, Christian County (Texas #1 Kemmerer Orphanage, 14-12N-1E).

Extensions to Pools in December:

Goldengate West, Wayne County (Goodman Oil Co. #1 R. O. Baker, 20-2S-9E); Flannigan, Hamilton County (Stewart Oil and Moses & Stewart #1 James Tate, 28-6S-5E); New Harmony South, White County (W. C. McBride #1 Truscott, 28-5S-14W); Clay City Consol., Richland County (Calvert #1 Pictor, 28-5N-10E).

New Producing Strata in Pools:

Pool	County	Producing Formation	Approximate Depth to top, feet
New Harmony South	White	Cypress sandstone	2668
Mason North	Effingham	Aux Vases sandstone	2357

Pool Abandoned in December: Ellery North

Well Completions in Illinois
Summary by Years, 1936-1949
and by Months, January 1950 - December 1951

	Pool Wells			Wildcat Wells				
	Oil	Gas	Dry	New Pools	Extensions	Dry Near(a)	Dry Far(b)	Total
1936	48	3	9	1	1	31(c)		93
1937	262	1	58	10	14	104		449
1938	1,957	26	176	17	10	350		2,536
1939	2,916	24	199	28	2	448		3,617
1940	3,015	15	220	31	18	475		3,755
1941	2,827	13	375	46	40	507		3,807
1942	1,078	13	376	43	48	158	303	2,017
1943	987	9	353	28	66	151	217	1,811(20)*
1944	1,158	6	413	29	42	122	233	2,003(12)
1945	1,021	0	297	26	47	181	206	1,778(15)
1946	1,293	4	448	32	58	256	288	2,379(17)
1947	998	7	528	28	69	245	193	2,068(22)
1948	1,228	13	641	28	47	350	203	2,510(21)
1949	1,350	4	673	24	69	351	302	2,773(32)
1950								
Jan.	91	0	37	3	5	20	25	181(5)
Feb.	56	0	24	1	7	18	26	132(1)
Mar.	49	1	46	2	5	21	21	145(1)
Apr.	75	0	58	0	4	39	19	195
May	109	1	63	2	9**	40	19	243(3)
June	117	2	76	4	11	38	27	275(2)
July	144	1	107	1	4	55	30	342(2)
Aug.	127	2	89	2	7	41	30	298(3)
Sept.	144	1	93	3	5**	37	29	312(1)
Oct.	112	1	100	2	6	23	29	273(1)
Nov.	81	3	76	3**	8	46	30	247(1)
Dec.	105	4	92	2	6	39	26	274(3)
	1,210	16	861	25	77	417	311	2,917(23)
1951								
Jan.	81	1	47	0	4	23	16	172
Feb.	71	0	37	3	1	8	14	134(2)
Mar.	32	1	38	0	2	16	8	97(1)
Apr.	56	0	40	2	1	20	19	138(1)
May	65	0	82	4	6	42	24	223(1)
June	69	0	71	2	8	53	35	238(6)
July	93	0	78	3	6	63	43	286(5)
Aug.	88	0	72	3	10	41	37	251(1)
Sept.	81	0	65	7	5	55	33	246(4)
Oct.	88	3	63	6	2	35	33	230(1)
Nov.	57	2	64	3**	4	35	23	188
Dec.	65	0	57	8	4	40	29	203(1)
	846	7	714	41	53	431	314	2,406(23)

(a) One-half mile to two miles from nearest production.
(b) Over two miles from nearest production.
(c) Total wildcats (Nears and fars not distinguished until 1941).
* Figures in parentheses refer to number of producing wells included in total which had previously been completed as dry holes.
** Includes one gas well.

Permits to Drill Wells*
Summary by Years, 1943-1949
and by Months, January 1950 - December 1951

	Wildcat	Pool	SWD	Structure Tests	Wells Reworked: Wildcat	Wells Reworked: Pool	Wells Reworked: Other	Secondary Recov.: Water Input	Secondary Recov.: Gas, Air Inputs	Total
1943	557	1,323	37	20	42	192	24	39	135	2,369
1944	674	1,581	27	60	37	205	142	54	23	2,803
1945	524	1,450	19	53	29	170	150	112	7	2,514
1946	705	1,732	15	102	15	98	79	82	18	2,846
1947	589	1,615	8	126	21	109	106	155	3	2,732
1948	727	2,107	8	185	5	85	101	509	1	3,728
1949	871	2,155	26	20	19	78	187	153	5	3,514
1950										
Jan.	52	101	2	0	1	1	8	23	1	189
Feb.	42	81	0	0	0	4	17	70	0	214
Mar.	37	130	0	2	2	6	6	0	0	183
Apr.	59	230	0	0	1	5	7	30	0	332
May	94	193	1	13	1	6	7	13	0	328
June	83	223	1	24	1	8	4	11	0	355
July	121	274	0	23	4	9	12	38	0	481
Aug.	66	235	3	22	1	6	14	11	0	358
Sept.	83	271	4	29	3	9	13	22	0	434
Oct.	106	196	4	20	2	4	13	60	0	405
Nov.	98	182	5	6	1	6	20	2	0	320
Dec.	80	137	1	12	2	3	20	22	0	277
	921	2253	21	151	19	67	141	302	1	3876
1951										
Jan.	53	122	2	3	1	4	14	19	0	218
Feb.	41	132	0	3	0	2	14	31	0	223
Mar.	46	76	3	8	0	2	10	21	0	166
Apr.	63	134	1	11	2	3	13	11	0	238
May	95	164	2	17	5	7	23	28	0	341
June	111	171	3	29	6	6	10	35	0	371
July	135	189	1	29	2	6	22	34	0	418
Aug.	118	153	3	17	1	7	2	20	0	321
Sept.	102	160	1	23	3	1	9	23	0	322
Oct.	81	189	0	7	1	7	12	50	0	347
Nov.	78	153	2	1	1	10	50	30	0	325
Dec.	53	133	1	1	2	4	14	43	0	251
	976	1776	19	149	24	59	193	345	0	3541

* Permits to drill are issued by the Dept. of Mines & Minerals, Springfield, Ill.

Wells in the New Pools*, January 2, 1952 (a)

County and Pool	Producing Wells	Abandoned Wells	Dry Holes	Drilling Wells	Locations
Bond: Beaver Creek North	2	2	7	0	0
Sorento	2	5	7	0	0
Woburn Consol.	63	8	25	0	0
Bond, Clinton: Beaver Creek	8	6	14	1	0
Bond, Montgomery: Panama	2	9	14	0	0
Christian: Assumption	6	0	0	0	0
Assumption North	128	11	16	0	0
Assumption South	1	0	0	0	0
Mt. Auburn	2	2	5	0	0
Pana	2	0	0	0	0
Clark: Weaver	29	4	8	0	0
Westfield East	6	4	18	0	0
Clay: Bible Grove South	2	0	4	0	0
Clay City North	12	3	10	0	0
Clay City West	13	4	8	0	0
Flora	20	11	14	0	0
Flora South	3	1	6	0	0
Hord	3	0	3	0	0
Hord South	4	0	4	1	0
Ingraham	27	5	14	0	0
Iola South	14	1	9	0	0
Kenner	41	3	13	1	0
Kenner North	29	3	8	0	0
Kenner South	1	0	2	0	0
Kenner West	30	1	5	0	0
Noble West	1	0	1	0	0
Oskaloosa	36	0	10	0	0
Oskaloosa East	2	1	3	1	0
Oskaloosa South	1	0	0	0	0
Passport	42	6	19	0	0
Riffle	4	1	5	0	0
Sailor Springs Central	1	0	4	0	0
Sailor Springs East	3	6	2	0	0
Schnell South	2	0	1	0	0
Stanford	14	4	14	0	0
Stanford South	13	4	5	0	0
Stanford West	1	2	6	0	0
Toliver East	4	0	8	0	0
Xenia	1	0	5	0	0
Xenia East	4	0	3	1	1
Clay, Effingham: Sailor Springs Cons.	559	66	202	5	0
Iola Consolidated	167	36	57	2	0
Clay, Wayne, Richland, Jasper:					
Clay City Consolidated	2320	661	740	8	1
Clinton: Bartelso East	6	0	3	0	0
Bartelso South	3	0	2	0	0
Bartelso West	4	4	8	0	0
Beaver Creek South	32	4	36	0	0
Boulder	30	6	14	0	0
Carlyle North	36	2	21	0	0

(a) For alphabetical list of oil and gas fields in Illinois, see page 54.

Wells in the New Pools*, January 2, 1952 (Continued)

County and Pool	Producing Wells	Abandoned Wells	Dry Holes	Drilling Wells	Locations
Carlyle South	1	0	3	0	0
Centralia West	3	6	9	0	0
Frogtown North	22	0	7	1	1
Hoffman	21	29	12	0	0
Keyesport	10	1	9	1	0
Posey	1	1	7	0	0
Sandoval West	1	0	3	0	0
Shattuc	26	1	19	0	0
Clinton, Marion: Centralia	476	519	82	0	0
Coles: Mattoon	381	39	76	0	0
Westfield North	1	1	7	0	0
Cumberland: Hidalgo North	2	0	1	0	0
Cumberland, Effingham: Lillyville	8	0	7	0	0
Edgar: Dudley	59	8	39	0	0
Elbridge	35	3	8	0	0
Grandview	5	7	11	1	1
Edgar, Clark: Inclose	1	11	14	0	0
Edwards: Albion East	29	4	22	0	0
Bone Gap	12	10	7	0	0
Bone Gap East	1	1	6	0	0
Bone Gap South	14	2	12	0	0
Browns South	1	1	3	0	0
Ellery South	2	3	7	0	0
Maple Grove	26	13	19	0	0
Maple Grove East	18	3	14	1	0
Mills Prairie	1	0	2	0	0
Parkersburg South	4	2	9	0	0
Samsville	1	2	4	0	0
Samsville North	10	4	9	0	0
Samsville West	2	0	2	0	0
Edwards, Wabash: Browns	40	7	16	0	0
Edwards, Wayne: Bennington	42	3	10	0	0
Ellery	2	1	1	4	0
Mitchell	7	0	5	0	0
Edwards, White: Albion Consol.	309	36	108	1	0
Effingham: Bible Grove North	4	3	3	0	0
Eberle	6	0	3	0	0
Mason	3	8	7	2	0
Mason North	9	0	3	0	0
Fayette: Laclede	2	1	3	0	0
Patoka West	16	0	9	0	0
St. James	152	37	21	0	0
St. Paul	14	3	7	0	0
Fayette, Effingham: Louden	2025	193	224	2	0
Franklin: Akin	14	1	12	0	0
Akin West	6	0	5	0	0
Benton	154	89	17	0	0
Benton North	44	5	21	0	0
Bessie	1	0	2	0	0

Wells in the New Pools*, January 2, 1952 (Continued)

County and Pool	Producing Wells	Abandoned Wells	Dry Holes	Drilling Wells	Locations
Ewing	7	1	11	0	0
Sesser	21	3	13	1	0
Thompsonville East	6	0	5	0	1
Thompsonville North	52	18	42	0	0
Valier	1	0	1	0	0
West Frankfort	63	2	33	0	0
Whittington	17	1	26	0	0
Whittington South	10	0	4	0	0
Whittington West	11	2	5	0	0
Gallatin: Ab Lake	1	1	1	0	0
Ab Lake West	1	0	1	0	0
Cottonwood	6	0	9	0	0
Cottonwood North	7	0	4	0	0
Inman East Consol.	273	24	59	1	0
Inman West Consol.	134	21	87	4	0
Junction	17	1	14	0	0
Junction North	2	2	8	1	0
Omaha	42	4	33	0	0
Omaha East	1	0	2	0	0
Omaha South	1	0	1	0	0
Shawneetown North	1	0	1	0	0
Hamilton: Aden South	19	0	8	0	0
Belle Prairie	10	1	13	0	0
Blairsville West	9	1	10	0	0
Broughton	1	0	1	0	0
Bungay Consolidated	144	21	65	0	1
Cantrell	13	6	7	1	0
Cantrell North	6	0	4	0	0
Cantrell South	19	1	8	3	0
Dahlgren	6	37	12	0	0
Dale Consol.	679	150	170	3	0
Flannigan	6	0	6	3	0
Rural Hill West	1	0	2	1	0
Thackeray	47	3	20	0	0
Walpole	92	3	46	0	0
Walpole South	2	0	6	0	0
Hamilton, Saline: West End	9	2	9	0	0
Jackson: Elkville	1	0	3	0	0
Jasper: Bogota	6	1	4	0	0
Bogota South	19	4	11	0	0
Hidalgo	1	2	4	0	0
Hunt City South	4	0	4	0	0
Newton	2	2	4	0	0
Ste. Marie	16	6	9	0	0
Ste. Marie West	4	0	6	0	0
Willow Hill East	9	8	19	0	0

Wells in the New Pools*, January 2, 1952 (Continued)

County and Pool	Producing Wells	Abandoned Wells	Dry Holes	Drilling Wells	Locations
Jefferson: Belle Rive	4	1	6	0	0
Boyd	109	5	11	0	0
Coil West	8	7	5	0	0
Cravat	9	2	4	0	0
Divide	7	4	7	0	0
Divide East	34	4	16	1	0
Divide South	4	0	8	0	0
Divide West	40	7	8	0	0
Fitzgerrell	1	0	2	0	0
Ina North	1	0	3	0	0
Irvington East	1	0	2	1	0
King	32	6	32	0	0
Lynchburg	1	0	2	1	0
Markham City	10	9	9	0	0
Markham City West	30	4	12	0	0
Mt. Vernon	3	4	8	0	0
Nason	1	0	1	0	0
Reservoir	4	0	3	0	0
Roaches	5	8	10	0	0
Roaches North	33	1	6	0	0
Waltonville	3	1	6	0	0
Williams	14	1	4	0	0
Woodlawn	128	47	31	0	0
Jefferson, Marion: Dix	88	12	18	1	0
Jefferson, Wayne: Markham City North	8	8	7	0	0
Lawrence: Beman	11	10	4	0	0
Beman East	3	2	3	0	0
Helena	2	3	10	0	0
Lancaster North	1	0	2	0	0
Ruark	17	6	28	1	0
Russellville (gas)	1	59	15	0	0
St. Francisville East	15	0	6	0	0
Sumner	1	1	6	0	0
Macoupin: Carlinville North	2	4	1	0	0
Plainview	1	0	5	0	0
Madison: Livingston	30	7	81	0	0
Livingston East	1	0	0	1	0
Livingston South	12	2	22	0	0
Marine	136	9	27	0	0
St. Jacob	44	10	6	0	0
Marion: Alma	2	2	4	0	0
Exchange	2	0	4	0	0
Exchange North	1	0	3	0	0
Iuka	1	2	3	0	0
Kinmundy	1	0	7	0	0
Miletus	12	2	5	0	0
Odin	18	11	9	0	0
Patoka	95	75	34	0	0
Patoka East	52	7	7	0	0

Wells in the New Pools*, January 2, 1952 (Continued)

County and Pool	Producing Wells	Abandoned Wells	Dry Holes	Drilling Wells	Locations
Raccoon Lake	33	0	9	0	0
Salem	2026	445	93	0	0
Tonti	80	14	14	0	0
Marion, Clinton: Fairman	27	14	23	0	0
Montgomery: Mt. Olive	2	5	7	0	0
Raymond	1	9	22	1	0
Raymond East	1	0	0	0	0
Morgan: Waverly (gas)	8	0	3	0	0
Perry: Tamaroa	1	3	3	0	0
Richland: Amity	2	2	6	0	0
Calhoun Central	1	1	3	0	0
Calhoun East	5	0	9	0	0
Calhoun North	1	1	3	0	0
Claremont	1	0	2	0	0
Olney Consol.	60	29	45	0	0
Olney South	7	3	9	0	0
Passport South	2	0	5	0	0
Ritter	2	1	9	0	0
Ritter North	1	0	0	0	0
Schnell	2	2	7	0	0
Seminary	6	2	6	0	0
Stringtown	29	3	16	0	0
Richland, Edwards: Parkersburg Cons.	167	27	72	1	0
Parkersburg West	6	2	10	0	0
Richland, Jasper: Dundas East	48	8	37	3	0
Richland, Wayne: Calhoun Consol.	76	17	43	0	0
Saline: Broughton South	1	0	2	0	0
Eldorado	1	2	4	0	0
Omaha West	2	0	3	0	0
Roland West	1	0	5	0	0
Saline, Hamilton: Long Branch	5	0	12	0	0
Shelby: Clarksburg	1	1	4	0	0
Lakewood	12	0	8	0	0
Shelbyville	1	4	6	0	0
Stewardson	6	0	1	0	0
Wabash: Bellmont	3	1	5	0	0
Browns East	42	7	16	1	0
Friendsville Central	3	0	3	0	0
Friendsville North	9	4	19	0	0
Gards Point	1	0	2	0	0
Keensburg South	7	1	19	1	0
Lancaster Central	5	9	6	0	0
Lancaster East	3	1	11	0	0
Lancaster South	5	2	7	0	0
Lexington	6	4	11	0	0
Lexington North	1	0	1	0	0
Mt. Carmel	294	110	75	1	0
Rochester	26	8	20	0	0
Wabash, Edwards: Berryville Consol.	13	4	21	0	0

Wells in the New Pools*, January 2, 1952 (Continued)

County and Pool	Producing Wells	Abandoned Wells	Dry Holes	Drilling Wells	Locations
Wabash, Lawrence: Lancaster	72	26	36	0	0
Washington: Beaucoup	1	0	1	1	0
Beaucoup South	6	0	1	3	0
Cordes	98	44	14	0	0
Dubois	18	5	12	0	1
Dubois West	1	0	4	0	0
Irvington	80	13	15	0	0
McKinley	12	5	12	0	0
Okawville	3	0	1	0	0
Richview	1	0	5	0	0
Wayne: Barnhill	37	41	23	0	0
Cisne North	9	2	8	0	0
Coil	13	4	10	0	0
Covington South	2	6	7	0	0
Ellery West	40	2	16	2	0
Fairfield	60	7	29	0	0
Fairfield East	1	0	3	0	0
Goldengate East	1	0	0	0	0
Goldengate North	2	1	1	0	0
Goldengate West	5	0	4	1	1
Half Moon	22	1	8	2	0
Johnsonville Consol.	327	51	72	2	1
Johnsonville North	1	0	4	1	0
Johnsonville South	15	6	13	0	1
Johnsonville West	12	6	14	1	0
Keenville	42	3	14	0	0
Keenville East	2	0	2	0	0
Locust Grove	6	0	8	0	0
Mayberry	3	4	7	0	0
Merriam	1	0	2	0	0
Mt. Erie North	4	3	15	0	0
Orchardville	3	0	3	1	0
Zenith	1	1	4	0	0
Zenith North	2	0	0	4	3
Zenith South	8	6	8	0	0
Wayne, Edwards: Massilon	2	1	3	0	0
Wayne, Hamilton: Aden Consol.	69	20	22	0	0
Wayne, White: Goldengate Consol.	110	45	58	0	0
White: Bend	11	0	7	1	0
Burnt Prairie South	1	0	1	0	0
Carmi North	4	0	5	1	0
Centerville	4	1	6	0	0
Centerville East	73	11	24	0	1
Concord	86	13	18	0	0
Concord Central	8	1	5	0	0
Concord East Consol.	5	3	12	0	0
Concord North	4	0	4	0	0
Concord South	1	3	7	0	0
Crossville	1	5	4	0	0
Epworth Consol.	20	5	15	1	0

Wells in the New Pools*, January 2, 1952 (Continued)

County and Pool	Producing Wells	Abandoned Wells	Dry Holes	Drilling Wells	Locations
Gossett	6	1	8	0	0
Herald North	3	1	5	0	0
Iron	38	35	19	0	0
Maunie East	1	0	1	0	0
Maunie North	43	9	13	0	0
Maunie South	103	21	32	1	1
Maunie West	2	1	4	0	0
New Harmony South	2	5	6	0	0
New Harmony South (Ind.)	6	0	2	0	0
New Haven Consol.	27	2	9	0	0
Phillipstown South	1	0	4	1	0
Stokes-Brownsville	151	38	51	0	0
Storms	160	51	34	3	0
Sumpter	7	1	12	0	0
Sumpter East	1	0	0	5	1
Sumpter South	9	0	12	0	0
Trumbull	14	7	16	0	0
White, Edwards: Phillipstown Consol.	291	50	132	3	2
White, Gallatin: Herald	164	27	97	2	0
Herald East	35	6	26	0	0
Roland	194	34	65	2	1
White, Hamilton, Wayne: Mill Shoals	141	45	54	0	0
White, Wabash, Edwards:					
New Harmony Consolidated	1394	404	412	11	0
Williamson: Marion	1	0	0	0	0
	17,745	4,444	5,912	114	19

* Fields discovered since January 1, 1937, with the exception of those which have been abandoned. For names of abandoned pools, see pages 18, 19 and 54.

Illinois Completions and Production
Since January 1, 1936

	Completions°	Producing Wells	Production (Thousands of barrels) New Fields	Old Fields 1,2/	Total 3
1936	93	52			4,445
1937	449	292	2,884	4,542	7,426
1938	2,536	2,010	19,771	4,304	24,075
1939	3,617	2,970	90,908	4,004	94,912
1940	3,755	3,080	142,969	4,678	147,647
1941	3,807	2,925	128,993	5,145	134,138
1942	2,017	1,179	101,837	4,753	106,590
1943	1,791	1,090(20)a/	77,581	4,675	82,256
1944	1,991	1,229(12)	72,946	4,467	77,413
1945	1,763	1,094(15)	70,839	4,371	75,210
1946	2,362	1,387(17)	70,174	5,123	75,297
1947	2,046	1,102(22)	61,455	5,004	66,459
1948	2,489	1,316(21)	59,623	5,185	64,808
1949	2,741	1,447(32)	58,571	5,930	64,501
1950					
January	176	99(5)	4,609	511	5,120
February	131	64(1)	4,360	466	4,826
March	144	57(1)	4,921	545	5,466
April	195	79	4,538	500	5,038
May	240	121(3)	4,733	556	5,289
June	273	134(2)	4,590	524	5,114
July	340	150(2)	4,632	525	5,157
August	295	138(3)	4,843	556	5,399
September	311	153(1)	4,681	515	5,196
October	272	121(1)	4,759	544	5,303
November	246	95(1)	4,466	500	4,966
December	271	117(3)	4,556	492	5,048
	2,894	1,328(23)	55,688	6,234	61,922
1951					
January	172	86	4,644	520	5,164
February	132	75(2)	3,872	439	4,311
March	96	35(1)	4,456	521	4,977
April	137	59(1)	4,367	501	4,868
May	222	75(1)	4,647	541	5,188
June	232	79(6)	4,246	511	4,757
July	281	102(5)	4,430	527	4,957
August	250	101(1)	4,390	539	4,929
September	242	93(4)	4,154	492	4,646
October	229	99(1)	4,487	542	5,029
November	188	66	4,400*	521*	4,921
December	202	77(1)	4,872*	550*	5,422*
	2,383	947(23)	52,965*	6,204*	59,169*

* Estimated by Illinois State Geological Survey.

** Estimated by Illinois State Geological Survey from Oil and Gas Journal Report.

1/ Production figures based on information furnished by oil companies and pipe line companies.

2/ Includes Devonian production at Sandoval and Bartelso.

3/ From the U. S. Bureau of Mines, except for the two latest months.

o Includes only oil and gas producers and dry holes.

a/ Figures in parentheses refer to number of producing wells included in total which had previously been completed as dry holes.

ECONOMIC STATEMENT

Mineral Economics Section

Crude oil from Illinois is marketed in substantial quantities in both the Central Refining District and in the western part of the Appalachian Refining District (District #2). The table shows the ratio of production in Illinois to runs-to-stills and includes both the Central Refining District and District No. 2 of the Appalachian Refining District.

	Runs-to-stills Central and Appalachian (District No. 2) Refining District*	Production in Illinois* Thousands of barrels	Illinois' Percent of Runs-to-stills
1950			
September	31,995	5,196	16.2
October	35,839	5,303	14.8
November	35,683	4,966	13.9
December	36,220	5,048	13.9
1951			
January	39,287	5,164	13.1
February	37,406	4,311	11.5
March	40,232	4,977	12.4
April	35,779	4,868	13.6
May	38,879	5,188	13.3
June	38,595	4,757	12.3
July	39,977	4,957	12.4
August	39,548	4,929	12.5
September	37,255	4,646	12.5
October	37,929	5,029	13.3
November	39,900**	4,921**	12.3**

* U. S. Bureau of Mines Monthly Petroleum Statements.
** Estimated by Illinois State Geological Survey.

Shipments of Illinois Crude Petroleum
(Thousands of barrels)

	Ill.	Ind.	Ky.	Mich.	N.Y.	Ohio	Penn.	W.Va.
1950								
October	2,866	367	2	-	324	1,755	30	19
November	2,629	423	1	-	275	1,221	43	-
December	3,082	351	1	-	261	1,333	67	19
1951								
January	2,847	383	-	-	446	1,610	30	15
February	2,881	348	-	214	420	2,139	99	-
March	3,058	377	345	209	420	2,510	209	17
April	2,307	320	1	335	368	1,432	49	17
May	2,951	331	1	388	464	2,113	37	-
June	2,672	372	135	347	422	2,220	55	-
July	2,109	381	109	390	371	1,941	56	17
August	2,053	408	1	431	440	1,961	41	2
September	1,997	261	8	276	355	1,791	52	17
October	2,103	336	15	319	451	1,791	42	35

Stocks on hand of Crude Petroleum and Principal Refined Products a/

(In thousands of barrels)

Month (End of Month)	Year	Stocks of Crude Petroleum		Gasoline		Kerosene		Distillate Fuel Oil		Residual Fuel Oil	
		U.S.	Dist. No.2 b/	U.S.	Central Rfg. Dist. c/	U.S.	Central Rfg. Dist. c/	U.S.	Central Rfg. Dist. c/	U.S.	Central Rfg. Dist. c/
November	1945	218,916	76,881	86,540	18,169	12,141	2,224	44,562	6,762	41,322	3,022
November	1946	226,453	74,378	88,587	16,109	20,528	2,803	68,145	8,256	52,735	5,180
November	1947	225,462	66,652	87,551	15,718	20,626	3,296	61,334	9,294	52,455	5,570
November	1948	240,083	69,933	95,589	20,398	25,829	4,946	83,909	12,942	77,033	5,879
November	1949	256,010	74,120	104,707	21,457	25,267	5,315	88,212	12,991	65,112	4,107
November	1950	250,016	76,566	109,005	23,092	25,526	5,611	86,113	13,918	45,048	4,841
December	1950	248,463	77,391	116,769	24,560	19,723	4,212	71,948	10,251	40,750	3,619
January	1951	243,107	75,683	128,479	27,560	16,673	3,545	58,424	8,035	40,317	3,286
February	1951	235,247	72,339	137,243	30,023	13,150	2,292	47,587	6,840	39,409	3,036
March	1951	233,824	72,261	141,456	31,560	13,657	2,090	42,978	6,764	37,516	2,999
April	1951	243,180	76,400	139,188	31,157	16,262	2,535	44,736	7,175	36,910	3,211
May	1951	248,418	79,600	132,261	29,531	20,331	3,642	55,273	10,578	39,317	3,927
June	1951	248,170	79,135	127,595	28,617	24,169	4,710	67,839	13,743	41,566	4,361
July	1951	250,847	79,039	121,482	26,838	27,277	6,034	79,437	16,589	45,163	5,128
August	1951	254,276	82,859	114,446	25,035	30,241	6,813	87,432	18,798	47,243	5,669
September	1951	254,900	83,993	114,147	24,809	33,106	7,680	96,241	20,579	48,212	6,063
October	1951	262,266	86,562	108,800	22,649	33,382	7,411	102,561	21,459	48,415	6,504
December 1	1951	260,901 d/	e/	112,478	24,670	30,377	6,398	96,308	19,033	46,791	6,183
December 15	1951	258,296 d/	e/	114,812	25,776	28,434	6,333	91,649	17,818	44,157	6,007

a/ U. S. Bureau of Mines, Monthly Petroleum Statements for October 1945 - October 1951.
b/ Includes the states of Illinois, Indiana, Kansas, Kentucky, Missouri, Michigan, Ohio, Oklahoma.
c/ Central Refining District is identical with the Bureau of Mines "Illinois, Indiana, Kentucky, etc." and comprises refineries in Illinois, Indiana, Kentucky, Michigan, Western Ohio and Wisconsin.
d/ U. S. Bureau of Mines.
e/ Not available.

Crude Oil Production in the United States

(Calculated from weekly report of the Oil and Gas Journal)

	Production (Thousands of barrels) January-December 1951	Daily Average Production for December (Thousands of barrels)	Per Cent of Total
Texas	994,813	2,753	44.9
California	355,392	988	16.1
Louisiana	222,645	602	9.8
Oklahoma	184,288	518	8.4
Kansas	114,354	316	5.2
Wyoming	69,820	187	3.0
Illinois	60,506	169	2.8
New Mexico	52,480	149	2.4
Mississippi	36,380	97	1.6
Arkansas	28,640	77	1.3
Colorado	27,815	77	1.3
Eastern Fields	21,597	57	.9
Michigan	14,448	39	.6
Kentucky	11,036	35	.6
Indiana	10,976	32	.5
Montana	8,771	26	.4
Nebraska	2,868	7	.1
Utah	1,385	4	.1
Alabama	1,049	3	-
Florida	598	2	-
	2,219,861	6,138	100.0

****

The

GEOLOGIC COLUMN FOR SOUTHERN ILLINOIS

and the list of

OIL AND GAS PRODUCING STRATA IN ILLINOIS

formerly included with each issue of the Drilling Report will be furnished at the beginning of each subscription period, as a supplement. Please retain said supplement for your reference.

****

LIST OF POOLS INCORPORATED INTO OTHER POOLS
BY CONSOLIDATION

Original Pool Name	Present Pool Assignment	Date of Consolidation
Aden North	Aden Consol.	1944
Albion North	Albion Consol.	1944
Barnhill East	Goldengate Consol.	1944
Bible Grove Consol.	Sailor Springs Consol.	1949
Bible Grove East	Sailor Springs Consol.	1948
Blairsville	Bungay Consol.	1951
Bonpas	Parkersburg Consol.	1951
Bonpas West	Parkersburg Consol.	1944
Boos	Clay City Consol.	1941
Boos East	Clay City Consol.	1947
Boos North	Clay City Consol.	1948
Boyleston Consol.	Clay City Consol.	1948
Brownsville	Stokes-Brownsville	1946
Burnt Prairie	Goldengate Consol.	1947
Calvin	New Harmony Consol. & Phillipstown Consol.	1941
Calvin North	Phillipstown Consol.	1948
Cisne	Clay City Consol.	1948
Covington	Clay City Consol.	1944
Covington East	Clay City Consol.	1948
Cowling	New Harmony Consol.	1947
Dead River	New Haven Consol.	1950
Dundas Consol.	Clay City Consol.	1948
Enterprise	Clay City Consol.	1941
Enterprise West	Clay City Consol.	1941
Epworth East	Epworth Consol.	1951
Friendsville	New Harmony Consol.	1949
Friendsville South	New Harmony Consol.	1949
Gallagher	Calhoun Consol.	1946
Geff	Clay City Consol.	1947
Geff West	Clay City Consol.	1948
Grayville	Phillipstown Consol.	1948
Grayville West	Albion Consol.	1949
Griffin	New Harmony Consol.	1941
Hoodville	Dale Consol.	1943
Hoosier	Sailor Springs Consol.	1948
Hoosier North	Sailor Springs Consol.	1948
Ingraham West	Sailor Springs Consol.	1948
Inman	Inman West Consol.	1950
Inman Central	Inman West Consol.	1949
Inman North	Inman West Consol.	1949
Inman South	Inman West Consol.	1950
Keensburg Consol.	New Harmony Consol.	1948
Lancaster West	Berryville Consol.	1949
Leech Consol.	Goldengate Consol.	1948
Mason South	Iola Consol.	1948
Maud Central	New Harmony Consol.	1949
Maud Consol.	New Harmony Consol.	1951
Maud North Consol.	New Harmony Consol.	1951

LIST OF POOLS INCORPORATED INTO OTHER POOLS BY CONSOLIDATION (Continued)

Original Pool Name	Present Pool Assignment	Date of Consolidation
Maud West	New Harmony Consol.	1948
Maunie	Maunie South	1948
Mt. Carmel West	New Harmony Consol.	1948
Mt. Erie	Clay City Consol.	1944
Mt. Erie South	Clay City Consol.	1948
New Haven North	Concord East Consol.	1950
New Haven West	Inman East Consol.	1949
Noble	Clay City Consol.	1948
Noble North	Clay City Consol.	1948
Noble South	Clay City Consol.	1948
Olney East	Olney Consol.	1949
Parkersburg North	Parkersburg Consol.	1951
Patton	Allendale	1948
Patton West	Allendale	1948
Roundprairie	Johnsonville Consol.	1941
Rural Hill	Dale Consol.	1951
Sailor Springs South	Sailor Springs Consol.	1942
Sailor Springs West	Sailor Springs Consol.	1949
Sims	Johnsonville Consol.	1948
Sims North	Johnsonville Consol.	1945
Springerton	Bungay Consol.	1946
West Frankfort South	West Frankfort	1948
West Liberty	Clay City Consol.	1941
Willow Hill Consol.	Clay City Consol.	1948
Willow Hill North	Clay City Consol.	1947
Woburn South	Woburn Consol.	1950

Summary of Drilling and Initial Production in Illinois for 1951 (1)

County	Number of Wells Drilled in 1951			Total Initial Production		Footage Drilled in 1951	
	Total Completions	Total Producing Oil	Total Producing Gas	Oil in bbls.	Gas in millions of cubic feet	Total	Producing Wells
Adams	2	0	0	0	0	1,712	0
Bond	39	4	0	50	0	57,121	4,304
Bureau	1	0	0	0	0	1,257	0
Christian	27	10	0	706	0	64,801	21,933
Clark	57	26	0	516	0	65,326	27,787
Clay	150	61	0	7,598	0	443,056	174,666
Clinton	120	41	0	5,126	0	227,356	75,367
Coles	19	4	0	35	0	18,486	2,969
Crawford	56	30	0	128	0	59,423	28,558
Cumberland	16	3	0	12	0	15,636	1,608
DeWitt	2	0	0	0	0	3,983	0
Douglas	4	0	0	0	0	2,676	0
Edgar	34	4	2	38	1.470	27,014	3,035
Edwards	103	39	0	3,189	0	308,759	110,977
Effingham	48	20	0	1,107	0	119,334	42,822
Fayette	80	24	3	1,017	0.786	138,718	40,282
Franklin	32	7	0	421	0	97,623	18,658
Gallatin	78	31	1	1,606	5.600	201,689	76,060
Greene	1	0	0	0	0	1,264	0
Hamilton	240	112	0	16,910	0	789,772	358,830
Iroquois	1	0	0	0	0	534	0
Jasper	32	9	0	876	0	89,319	24,871
Jefferson	52	11	0	681	0	139,619	28,317
Lawrence	75	26	0	428	0	138,137	38,295
Logan	3	0	0	0	0	5,800	0
McDonough	3	0	0	0	0	1,675	0
Macon	6	0	0	0	0	13,708	0
Macoupin	11	0	0	0	0	7,376	0
Madison	75	17	1	212	4.500	63,599	13,448
Marion	37	5	0	274	0	85,479	10,743
Monroe	1	0	0	0	0	1,750	0
Montgomery	20	2	0	55	0	28,081	1,327
Morgan	1	0	0	0	0	300	0
Moultrie	3	0	0	0	0	8,305	0
Perry	9	0	0	0	0	18,312	0
Piatt	1	0	0	0	0	1,352	0
Pope	1	0	0	0	0	1,690	0
Pulaski	1	0	0	0	0	2,956	0
Randolph	1	0	0	0	0	739	0
Richland	162	59	0	7,576	0	496,431	171,014
St. Clair	3	1	0	25	0	2,292	668
Saline	18	3	0	88	0	51,132	8,655
Sangamon	4	0	0	0	0	6,957	0
Schuyler	2	0	0	0	0	1,415	0
Shelby	12	0	0	0	0	26,479	0

Summary of Drilling and Initial Production In Illinois for 1951 (1)

County	Number of Wells Drilled in 1951			Total Initial Production		Footage Drilled in 1951	
	Total Completions	Total Producing Oil	Total Producing Gas	Oil in bbls.	Gas in millions of cubic feet	Total	Producing Wells
Vermilion	2	0	0	0	0	2,927	0
Wabash	133	59	0	3,431	0	321,958	139,145
Washington	47	18	0	687	0	95,143	30,265
Wayne	236	114	0	8,447	0	769,156	361,340
White	320	176	1	11,984	1.600	910,980	470,628
Whiteside	1	0	0	0	0	1,178	0
Williamson	1	0	0	0	0	1,738	0
	2,383	916	8	73,223	13.956	5,941,523	2,286,572

(1) Does not include input wells, salt water disposal wells, or old wells worked over.

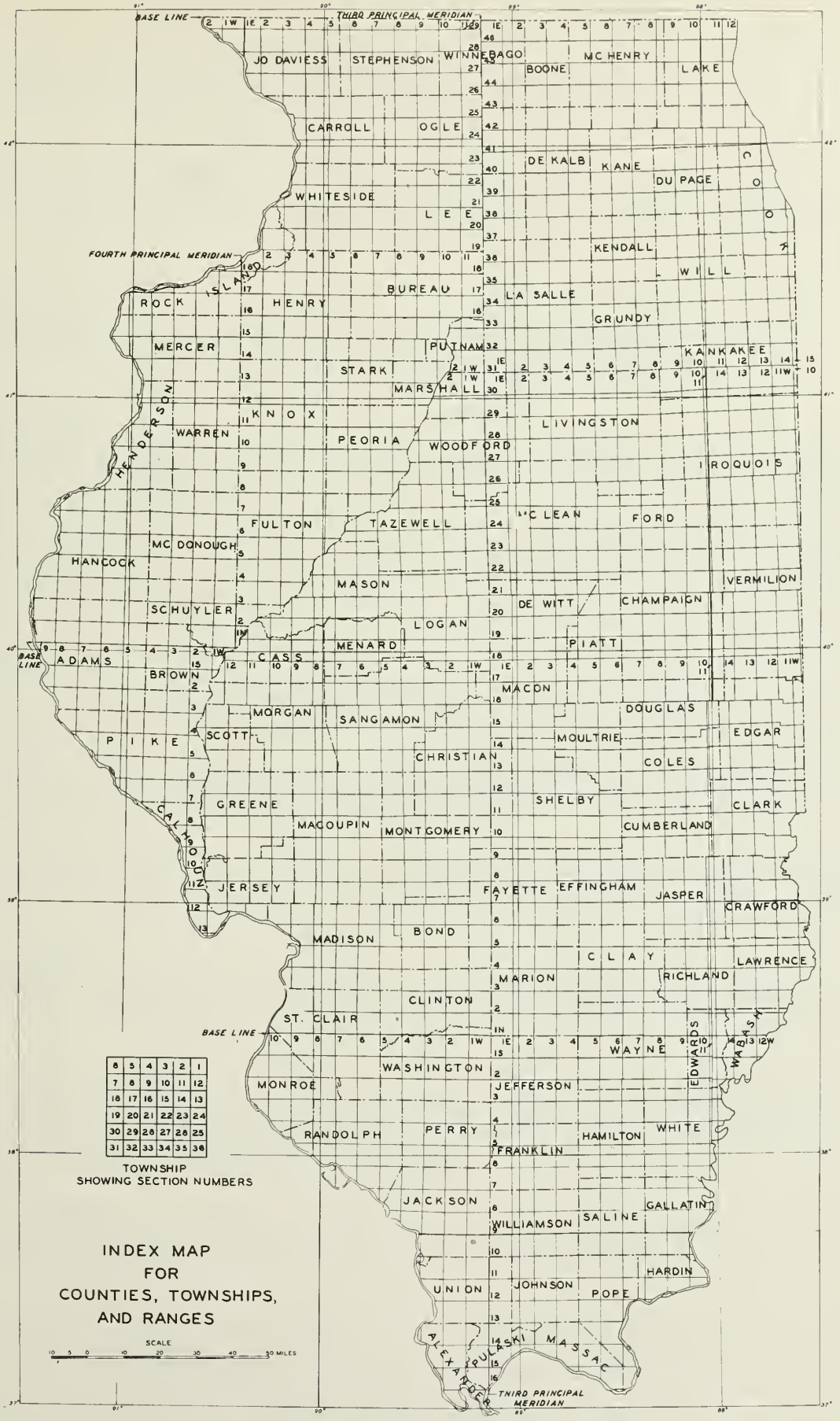
BASE LINE
THIRD PRINCIPAL MERIDIAN
FOURTH PRINCIPAL MERIDIAN
JO DAVIESS
STEPHENSON
WINNEBAGO
BOONE
MC HENRY
LAKE
CARROLL
OGLE
DE KALB
KANE
DU PAGE
COOK
WHITESIDE
LEE
KENDALL
WILL
ROCK ISLAND
HENRY
BUREAU
LA SALLE
GRUNDY
MERCER
PUTNAM
KANKAKEE
STARK
MARSHALL
HENDERSON
KNOX
WARREN
PEORIA
WOODFORD
LIVINGSTON
IROQUOIS
FULTON
TAZEWELL
MC LEAN
FORD
MC DONOUGH
HANCOCK
MASON
VERMILION
SCHUYLER
DE WITT
CHAMPAIGN
LOGAN
MENARD
PIATT
ADAMS
CASS
BROWN
MACON
MORGAN
SANGAMON
DOUGLAS
SCOTT
PIKE
MOULTRIE
EDGAR
CHRISTIAN
COLES
GREENE
SHELBY
CLARK
CALHOUN
MACOUPIN
MONTGOMERY
CUMBERLAND
JERSEY
FAYETTE
EFFINGHAM
JASPER
CRAWFORD
MADISON
BOND
CLAY
LAWRENCE
MARION
RICHLAND
CLINTON
ST. CLAIR
WAYNE
EDWARDS
WABASH
WASHINGTON
MONROE
JEFFERSON
RANDOLPH
PERRY
HAMILTON
WHITE
FRANKLIN
JACKSON
GALLATIN
SALINE
WILLIAMSON
HARDIN
UNION
JOHNSON
POPE
ALEXANDER
PULASKI
MASSAC
TOWNSHIP
SHOWING SECTION NUMBERS
INDEX MAP
FOR
COUNTIES, TOWNSHIPS,
AND RANGES
SCALE
MILES

DRILLING BY COUNTIES

WELLS COMPLETED BETWEEN NOVEMBER 28, 1951 AND JANUARY 2, 1952,
AND WILDCAT WELLS DRILLING ON JANUARY 2

(Abbreviations used in this report will be found on the last page.)
(Errata, old wells deepened, reconditioned old wells follow list of drilling wells.)

ADAMS COUNTY

1S, 5W, Concord Twp.
6, 191' from N. line, 990' from E. line, NE NE. S. E. Curry #1 S. E. Curry. D&A 12-11-51 TD 682' Devonian ls., top 658' Spd. 11-8-51 WF*

ALEXANDER COUNTY

16S, 2W, Goose Island Twp.
19, 235' from S. line, 310' from E. line, SW NE. Prindle & Vick #1 Petty. SD 1058' 1-2-52 Spd. 8-22-50 WF.

17S, 2W, Dog Tooth Twp.
15, 650' from N. line, 340' from W. line, NW NW. Vick Oil Co. #1 Smith. Spd. 5-2-51 WF.

BOND COUNTY

4N, 4W, Burgess Twp.
10, SW SE SE. B. Shipman #1 Haller. LOC 1-2-52 WF.

5N, 3W, Central Twp.
36, SE SE NE. Luttrell - Everhart & Ashland #1 Buckmiller. D&A 12-4-51 TD 2444' Silurian ls., top 2428' Spd. 11-21-51 WF.

5N, 5W, Old Ripley Twp.
12, NW NE SW. Gilliam Drlg. Co. #1 A. Kulesza. D&A (CDU)** 1-2-52 Spd. 12-7-51 WF.

CHRISTIAN COUNTY

11N, 1E, Pana Twp.
3, NE NW NE. Collins Bros. #2 Ralph T. Jones. D&A (CDU) 1-2-52 Spd. 10-31-51 Pana Pool.

12N, 1E, Assumption Twp.
14, SE NW SW. Texas #1 Kemmerer Orphanage. Comp. 1-2-52 IP 26 BOP & 1 BW TD 2740' PB 2679' Devonian ls., top 2614' Spd. 11-16-51 Acidized 3000 gals. DISCOVERY WELL OF ASSUMPTION SOUTH POOL.

12N, 1E, Pana Twp.
33, NE SW SE. Stevens & Forsyth #1 N. Tex. Temp. Abd. 12-11-51 TD 20' Spd. 12-5-51 WN*** (Pana Pool).

13N, 1E, Prairieton Twp.
3, W½ NW SE. National Assoc. Pet. #1 O. J. Austin. Comp. 12-11-51 TD 2302' IP 32 BOP Devonian ls., top 2291' Spd. 11-3-51 Acidized 2500 gals. Assumption North Pool.

* Wildcat far - more than 2 miles from production.
** Completion data unreported; will be given when available; not included in total completions for month.
*** Wildcat near - from ½ to 2 miles from production.

CHRISTIAN COUNTY (Continued)

13N, 2W, Taylorville Twp.

25, NW SE SE. J. W. Miloncus #1 M & M Ranch. TD 820' 1-2-52 Spd. 9-20-51 WF.

14N, 1W, Stonington Twp.

4, SW SW SE. S. C. Yingling #1 I. S. Dean. D&A 12-11-51 TD 2103' Devonian ls., top 2044' Spd. 11-21-51 WF.

CLARK COUNTY

9N, 14W, Johnson Twp.

29, SE SE SW. Kull Oil Co. #1 M. Madlem. SD 20' 1-2-52 Spd. 10-26-51 WN (Johnson South Pool).

32, NW NW NE. Kull Oil Co. #1 Kibler-Murphy Comm. Skidded rig 1-2-52 Spd. 10-13-51 WN (Johnson South Pool).

33, SW NW SW. Progress Oil Corp. #1 Snearley. SD 1278' 1-2-52 Spd. 11-7-51 WN (Johnson South Pool).

10N, 11W, Darwin Twp.

20, NW SW SE. Aurora Gasoline Co. #1 Gard. D&A 1-2-52 TD 2505' Devonian ls., top 2442' Spd. 12-8-51 WF.

11N, 12W, Marshall Twp.

21, SE SW NE. J. H. Walker #1 Lovell. Spd. 12-31-51 WF.

28, NE NE SW. Carter #1 Frahm-Cole-Lee Comm. D&A 1-2-52 TD 2607' Devonian ls., top 2416' Spd. 12-13-51 WF.

11N, 14W, Parker Twp.

23, C E½ SE SE. J. R. Shake #1 Southard. Fsg. 910' 1-2-52 Spd. 11-28-51 WF.

CLAY COUNTY

2N, 6E, Harter Twp.

4, N½ NW NE. George & Wrather #1 Daugherty. D&A (SO) 12-11-51 TD 3039' Ste. Genevieve ls., top 2986' Spd. 11-21-51 Flora South Pool.

4, SW NW NE. George & Wrather Drlg. Co. #1 M. McGrew "A". Comp. 12-4-51 IP 140 BOP TD 3105' PB 3020' McClosky ls., top 2997' Spd. 10-18-51 Acidized 1000 gals. Flora South Pool.

3N, 5E, Songer Twp.

9, SW NW SW. E. A. Obering #1 Hale. Comp. 12-18-51 IP 9 BOP TD 2883' PB 2822' McClosky ls., top 2770' Spd. 10-31-51 Acidized 4400 gals. DISCOVERY WELL OF OSKALOOSA SOUTH POOL.

22, NE NE NW. B. J. Taylor & Schumacher #1 L. J. Anderson. D&A 1-2-52 TD 3015' Ste. Genevieve ls., top 2872' Spd. 12-17-51 WN (Kenner West Pool).

3N, 8E, Clay Twp.

3, SW NW NE. Carter Oil #1 Mitchell - Herdes. D&A 12-4-51 TD 3149' Ste. Genevieve ls., top 2999' Spd. 11-13-51 Noble West Pool.

3, NW SW SW. J. H. Gilliam #1 Evans. D&A 1-2-52 TD 3151' Ste. Genevieve ls., top 3010' Spd. 11-6-51 WN (Noble West Pool).

CLAY COUNTY (Continued)

4N, 5E, Oskaloosa Twp.

24, NW NW NE. E. F. Moran #1 Z. Moore. D&A 12-4-51 TD 2829' Ste. Genevieve ls., top 2687' Spd. 11-20-51 WN (Iola South Pool).

4N, 8E, Pixley Twp.

3, SE SE NE. Calvert Drlg. #1 L. Iffert-Reed Comm. D&A 12-4-51 TD 3094' Ste. Genevieve ls., top 2972' Spd. 11-24-51 WN (Passport Pool).

5N, 5E, Larkinsburg Twp.

9, 930' from S. line, 330' from E. line, SW SW. E. M. Moran #1 F. C. Byers. D&A 12-18-51 TD 2583' Ste. Genevieve ls., top 2458' Spd. 12-1-51 WN (Iola Cons. Pool).

18, NE SW NE. National Assoc. Pet. Co. #1 A. R. Ranes. D&A (CDU) 1-2-52 Spd. 10-31-51 Iola West Pool.

CLINTON COUNTY

1N, 3W, Santa Fe Twp.

11, NW NW SW. P. Schoendienst #1 D. R. Branch. Comp. 12-11-51 IP 9 BOP & 12 BW TD 1079' Cypress ss., top 1076' Spd. 9-29-51 DISCOVERY WELL OF CARLYLE SOUTH POOL.

16, C N½ SW SW. Johnston Drlg. Co. #1 H. Pingsterhaus. D&A (CDU) 1-2-52 Spd. 12-14-51 Bartelso South Pool.

19, SW NW NE. E. J. Goldschmidt #4 Loepker. Comp. 12-11-51 IP 8 BOP TD 923' Cypress ss., top 915' Spd. 10-27-51 Bartelso West Pool.

1N, 3W, Lake Twp.

26, NE NE NE. Stanford Oil Co. #2 School Board Trustee. Comp. 12-11-51 IP 31 BOP TD 2618' Devonian ls., top 2549' Spd. 9-24-51 Acidized 4000 gals. Bartelso East Pool.

3N, 1W, Eastfork Twp.

7, SW SW NE. G. C. Schoonmaker #1 Wassem Hrs. D&A 1-2-52 TD 2935' Devonian ls., top 2679' Spd. 12-8-51 WF.

3N, 2W, Irishtown Twp.

7, NW SW SW. R. J. McFarland #1 L. Kneier. Comp. 12-11-51 IP 8 BOP & 3 BW TD 1161' Bethel ss., top 1153' Spd. 10-4-51 Beaver Creek South Pool.

3N, 3W, Wheatfield Twp.

29, SW NW SE. O. S. Bugg #1 Strotheide. D&A 12-18-51 TD 2498' Silurian ls., top 2429' Spd. 12-5-51 WN (Frogtown North Pool).

31, SW NW SE. Schulman Bros. #2 Remmert. Comp. 12-4-51 IP 960 BOF TD 2260' Devonian ss., top 2248' Spd. 10-27-51 Frogtown North Pool.

31, SE NW SE. Schulman Bros. #3 Remmert. Comp. 1-2-52 IP 150 BOP TD 2267' Devonian ss., top 2244' Spd. 11-16-51 Frogtown North Pool.

31, SW SW NE. Schulman Bros. #4 Remmert. D&A 12-18-51 TD 2347' Devonian ls., top 2314' Spd. 12-5-51 Frogtown North Pool.

CLINTON COUNTY (Continued)

3N, 4W, St. Rose Twp.

6, NW NW SW. T. Lindsay #1 Federer. WOC 1-2-52 Spd. 12-30-51 WF.

1S, 5W, Looking Glass Twp.

3, NW NE SW. Gulf #1 E. Oelze. POP 1-2-52 Spd. 9-22-51 WF.

17, C N½ NE SE. J. Kohlbrecker #1 E. Krausz. Spd. 12-31-51 WF.

COLES COUNTY

14N, 10E, East Oakland Twp.

11, NE SW NW. E. Paul Spicer #1 Allen. D&A 1-2-52 TD 426' Pennsylvanian ss., top 405' Spd. 12-13-51 WF.

CRAWFORD COUNTY

6N, 12W, Honey Creek Twp.

32, SE NW NW. L. L. Miles #1 L. Clark. SD 65' 1-2-52 Spd. 12-13-51 WN (Main Pool).

6N, 13W, Martin Twp.

26, SE SW SE. Red Head Oil #3 Mitchell Hrs. Comp. 1-2-52 IP 2 BOP & 3 BW TD 464' Pennsylvanian ss., top 448' Spd. 11-29-51 Shot 20 qts. Main Pool.

7N, 12W, Robinson Twp.

10, SW SE NW. Skiles Oil #1 J. Brittenham "P". Comp. 12-11-51 IP 7 BOP TD 1059' Pennsylvanian ss., top 1031' Spd. 11-10-51 Shot 30 qts. Main Pool.

CUMBERLAND COUNTY

10N, 10E, Union Twp.

2, NW NW NE. J. R. Shake #1 Yanaway. D&A (SO) 12-11-51 TD 565' Pennsylvanian ss., top 484' Spd. 9-17-51 Siggins Pool.

10N, 10E, Crooked Creek Twp.

34, 610' from N. line, 330' from W. line, NW SE. Frank H. Zakowski #1 C. V. Orinsby. D&A 12-11-51 TD 1398' Ste. Genevieve ls., top 1305' Spd. 8-13-51 WN (Siggins Pool).

EDGAR COUNTY

13N, 11W, Elbridge Twp.

23, NW NE NW. James Step #1 F. Wood. Drlg. 699' 1-2-52 Spd. 12-13-51 WF.

13N, 13W, Buck Twp.

4, NE NE SE. Odis Pattillo #5 Staub. Comp. 12-5-51 IP 19 BOP TD 417' Pennsylvanian ss., top 301' Spd. 11-6-51 Shot 40 qts. Dudley Pool.

10, 330' from N. line, 430' from E. line, NW NE. Walter J. Reese #4 Brinkerhoff. Comp. 12-11-51 IP 4 BOP TD 442' Pennsylvanian ss., top 404' Spd. 12-1-51 Shot 60 qts. Dudley Pool.

14N, 11W, Stratton Twp.

25, SW NE NE. A. C. Hale #1 Chas. Watson. D&A 12-11-51 TD 1017' Ste. Genevieve ls., top 986' Spd. 11-27-51 WF.

14N, 13W, Shiloh Twp.

2, NW NE NE. M. L. Livengood #1 J. & W. P. Englum. Spd. 11-26-51 WF.

EDWARDS COUNTY

1N, 10E, Salem Twp.

1, NE NW NW. Aurora Gas et al #1 Quigley. D&A 12-11-51 TD 3317' Ste. Genevieve ls., top 3188' Spd. 11-29-51 WN (Maple Grove East Pool).

1N, 10E, Shelby Twp.

16, NW SW SE. Calvert Drlg. Co. #1 L. Crome. D&A 12-11-51 TD 3346' Ste. Genevieve ls., top 3234' Spd. 11-27-51 WN (Maple Grove Pool).

21, NW SW SW. J. W. Everhart #1 Gill. D&A 1-2-52 TD 3335' Ste. Genevieve ls., top 3237' Spd. 12-14-51 WN (Maple Grove Pool).

27, SW SW NE. Calvert Drlg. Co. #1 Satterthwaite. Drlg. 1700' 1-2-52 Spd. 12-28-51 WN (Samsville West Pool).

27, NE SW SW. W. Duncan #2 L. C. Sims. D&A 12-11-51 TD 3375' Ste. Genevieve ls., top 3246' Spd. 11-21-51 Samsville West Pool.

27, SW SE SW. Peak Drlg. Co. #1 E. King. Comp. 12-4-51 IP 200 BOP TD 3312' PB 3272' Lower Ohara ls., top 3266' Spd. 10-27-51 Acidized 3000 gals. DISCOVERY WELL OF SAMSVILLE WEST POOL.

30, NE SE NW. Bump Oil #1 T. D. Young et al. LOC 1-2-52 WN (Bennington South Pool).

34, NE NE NW. R. Halbert #1 E. King. Comp. 1-2-52 IP 165 BOP TD 3325' PB 3315' Lower Ohara ls., top 3286' Spd. 11-23-51 Samsville West Pool.

1N, 14W, Salem Twp.

6, N½ SW NW. Sanders & Fye #1 C. Rothrock. Comp. 1-2-52 IP 21 BOP & 300 BW TD 3210' McClosky ls., top 3193' Spd. 9-25-51 Acidized 2000 gals. Parkersburg Cons. Pool.

1S, 10E, Shelby Twp.

8, SE SE SW. A. Marcell #1 J. Reid. D&A (CDU) 1-2-52 Spd. 12-11-51 WN (Massilon South Pool).

1S, 14W, Bone Gap Twp.

7, 330' from S. line, 330' from E. line, NE Frac. SW. Miami Operating #1 Mercer-Shaw Comm. D&A (SO) 1-2-52 TD 3240' Ste. Genevieve ls., top 3129' Spd. 11-10-51 WN (Bone Gap Pool).

18, NW SE SW. W. R. Gallagher #1 F. Rackster. D&A (SO) 12-18-51 TD 2319' Waltersburg ss., top 2317' Spd. 11-10-51 Bone Gap South Pool.

21, NW SE SE. C. E. O'Neal-Buchman-Ashland #1 Gubbins-Woodham Unit. D&A 1-2-52 TD 3140' Ste. Genevieve ls., top 2981' Spd. 12-13-51 WN (Browns Pool).

1S, 14W, Browns Twp.

29, NW NE SW. O'Neal-Buchman-Ashland #1 D. L. Briggs Unit. D&A 12-4-51 TD 3225' Ste. Genevieve ls., top 3069' Spd. 11-21-51 WN (Bone Gap South Pool).

2S, 10E, Ellery Twp.

5, NW SW SE. Aurora #1 Wilks. D&A 1-2-52 TD 3407' Ste. Genevieve ls., top 3322' Spd. 12-8-51 WN (Ellery North Pool).

EDWARDS COUNTY (Continued)

2S, 10E, Ellery Twp.

29, 370' from N. line, 330' from E. line, NE NW. G. C. Schoonmaker #1 I. Woodham. D&A 12-18-51 TD 3347' Ste. Genevieve ls., top 3244' Spd. 12-1-51 WN (Mitchell Pool).

2S, 10E, Dixon Twp.

31, NW NW SE. A. J. Slagter, Jr. #1 C. Vallette. WOC 1-2-52 Spd. 11-1-51 WN (Mitchell Pool).

3S, 10E, Dixon Twp.

10, S½ SE SW. R. A. Harris #1 G. Brown. D&A 12-4-51 TD 3274' Ste. Genevieve ls., top 3178' Spd. 10-31-51 WN (Albion Cons. Pool).

EFFINGHAM COUNTY

6N, 5E, Mason Twp.

9, 990' from S. line, 1040' from E. line, NE. Texas #4 E. Tonn. Comp. 12-11-51 IP 50 BOP & 75 BW TD 2551' Bethel & Aux Vases ss. Spd. 10-26-51 Mason North Pool. NEW PAY IN POOL - AUX VASES.

23, SW SW SW. C. J. Simpson Drlg. Co. #1 J. M. Davis. Comp. 12-4-51 IP 170 BOP TD 2490' McClosky & Rosiclare ls. Spd. 7-27-51 Acidized 3000 gals. Iola Cons. Pool.

25, SW SE SW. E. F. Moran #1 M. Meier. D&A 1-2-52 TD 2560' Ste. Genevieve ls., top 2433' Spd. 12-13-51 WN (Iola Cons. Pool).

26, NE NW NW. C. J. Simpson #1 Byers. D&A (CDU) 1-2-52 Spd. 12-7-51 Iola Cons. Pool.

27, NE NE NE. G. McDevitt #1 Bucholz Heirs. D&A (SO) 12-11-51 TD 2506' Ste. Genevieve ls., top 2423' Spd. 11-20-51 Iola Cons. Pool.

6N, 6E, Union Twp.

2, SW SW NW. T. Lindsay #1 A. Horath. MIM 1-2-52 WF.

6N, 7E, Lucas Twp.

2, SE SW NW. Eason Oil Co. #1 W. Schreiber et al. Drlg. 434' 1-2-52 Spd. 12-30-51 WN (Bible Grove North Pool).

FAYETTE COUNTY

8N, 1E, Ramsey Twp.

23, SW SW SE. T. S. Doran et al #1 Raffel. D&A 12-4-51 TD 1987' St. Louis ls., top 1978' Spd. 11-23-51 WF.

8N, 3E, Loudon Twp.

21, 115' from S. line, 75' from E. line, NW SW. Carter #G-4 I. Boles. D&A 12-11-51 TD 1160' Tar Springs ss., top 1147' Spd. 11-22-51 Louden Pool.

24, 650' from N. line, 330' from W. line, NE SE. W. L. Belden #4 Griffin "B". Comp. 1-2-52 IP 15 BOP & 15 BW TD 1571' Cypress ss., top 1548' Spd. 12-10-51 Shot 15 qts. Louden Pool.

9N, 3E, Loudon Twp.

36, NE NE SE. E. C. Reeves #1 Miller. Comp. 1-2-52 IP 25 BOP & 6 BW TD 1562' Cypress ss., top 1551' Spd. 11-9-51 Shot 30 qts. Louden Pool.

FRANKLIN COUNTY

5S, 1E, Goode Twp.
33, NW SW NW. G. H. Smith et al #1 J. W. Johnson. LOC 1-2-52 WF.

5S, 2E, Barren Twp.
25, SE NW SW. Bond D. Jones #1 Guy House. D&A (SO) 12-4-51 TD 2826' Ste. Genevieve ls., top 2740' Spd. 3-28-51 Benton North Pool.

6S, 4E, Eastern Twp.
11, NW SE SE. Oil Management #1 U. S. Steel Co. Drlg. 2705' 1-2-52 Spd. 12-20-51 WN (Akin Pool).

7S, 4E, Cave Twp.
7, SE NW NE. Collins Bros. #1 Crowe-Ward Comm. Drlg. 1-2-52 WN (Thompsonville North Pool).

GALLATIN COUNTY

7S, 9E, Asbury Twp.
19, NW NW NW. E. Schallom #1 Blackard. Drlg. 1835' 1-2-52 Spd. 12-24-51 WN (Roland Pool).

21, NE SW NE. Calvert Drlg., Inc. #2 Hale. Comp. 12-4-51 IP 40 BOP & 25 BW TD 2669' PB 2634' Cypress ss., top 2618' Spd. 10-24-51 Cottonwood North Pool.

21, SE NW NE. S. B. Griffith et al #6 Hale. Comp. 1-2-52 IP 33 BOP TD 3056' PB 3020' McClosky ls., top 2984' Spd. 11-3-51 Acidized 2000 gals. Cottonwood North Pool.

8S, 8E, North Fork Twp.
4, NE NW SE. Cullum-Lawhead #2 J. T. Colnon. Comp. 1-2-52 IP 3 BOP TD 369' Pennsylvanian ss., top 343' Spd. 10-1-51 Shot 49 qts. Omaha Pool.

8S, 9E, Ridgway Twp.
18, SE NE SE. Arnold Valter #1 Lemons Comm. D&A 12-11-51 TD 2749' Paint Creek ss., top 2747' Spd. 11-21-51 WN (Ridgway Pool).

21, NW NW SE. Gopher Drlg. Co. #2 S. Hise. D&A 12-18-51 TD 2529' Cypress ss., top 2518' Spd. 11-20-51 Inman West Cons. Pool.

35, NE NW SW. B. Kidd #1 J. Rider. D&A 12-4-51 TD 2973' Ste. Genevieve ls., top 2804' Spd. 11-22-51 WN (Junction North Pool).

8S, 10E, New Haven Twp.
9, SW SW NE. J. G. Brown #1 J. C. Lightner. Temp. Abd. 1-2-52 TD 2452' Cypress ss., top 2448' Spd. 10-11-51 Shot 10 qts. Inman East Cons. Pool.

9S, 8E, Equality Twp.
15, SE NE SW. Texas #1 J. P. McGuire. Drlg. 2567' 1-2-52 Spd. 12-12-51 WF.

20, SE NW NW. Wasson #1 A. Turns. D&A 12-4-51 TD 2585' Ste. Genevieve ls., top 2450' Spd. 11-12-51 WF.

HAMILTON COUNTY

3S, 5E, Dahlgren Twp.
21, SW SE SE. George & Wrather #1 Garrison-Kennedy Comm. D&A 12-18-51 TD 3339' Ste. Genevieve ls., top 3220' Spd. 12-1-51 Dahlgren Pool.

HAMILTON COUNTY (Continued)

3S, 7E, Crouch Twp.

29, NW SW SW. G. L. Reasor #1 J. A. Tolley. D&A (CDU) 1-2-52 Spd. 12-1-51 Aden South Pool.

4S, 6E, South Crouch Twp.

21, N½ SE NE. T. H. Lindsay & George & Wrather #1 McClure. D&A 1-2-52 TD 3532' Ste. Genevieve ls., top 3370' Spd. 12-9-51 WF.

4S, 7E, Beaver Creek Twp.

10, NE NE NW. Indiana Farm Bureau #1 B. K. Leach. Abd. Loc. 1-2-52 WN (Bungay Cons. Pool).

16, NW SE SE. C. E. Brehm #2-A Springer Comm. D&A 12-4-51 TD 3294' Aux Vases ss., top 3275' Spd. 5-28-51 Bungay Cons. Pool.

16, NW NW SE. Texas #6 J. A. Lynch. Comp. 1-2-52 IP 157 BOP TD 3291' Aux Vases ss., top 3256' Spd. 11-22-51 Shot 40 qts. Bungay Consol. Pool.

19, NE NE NE. Nation Oil Co. #1 Wisley Comm. D&A (SO) 12-4-51 TD 3475' Ste. Genevieve ls., top 3348' Spd. 10-6-51 Bungay Cons. Pool.

5S, 5E, Knight Prairie Twp.

34, SW SE NE. Mark Twain Oil Prod. #1 Clark. Tstg. 1-2-52 Spd. 11-9-51 WN (Rural Hill North Pool).

6S, 5E, Flannigan Twp.

15, NE SW SW. Carter Oil #1 J. D. Lockwood. Drlg. 2780' 1-2-52 Spd. 12-17-51 WN (Dale Cons. Pool).

24, SW SE NE. Texas Co. #4 L. W. Smith. Comp. 12-4-51 IP 10 BOP & 1 BW TD 3153' Aux Vases ss., top 3117' Spd. 10-18-51 Shot 40 qts. Dale Cons. Pool.

24, SE SE NE. Texas #5 L. W. Smith. Comp. 1-2-52 IP 154 BOP TD 3159' Aux Vases ss., top 3122' Spd. 11-10-51 Shot 60 qts. Dale Cons. Pool.

28, SE NE SW. Stewart Oil & Moses & Stewart #1 James Tate. Comp. 12-11-51 IP 75 BOP & 27 BW TD 3312' Aux Vases ss., top 3294' Shot 50 qts. EXTENSION TO FLANNIGAN POOL.

31, NE SE SE. Carter #2 B. Johnson. Comp. 1-2-52 IP 70 BOP TD 3268' Aux Vases ss., top 3261' Spd. 11-12-51 Shot 20 qts. Cantrell North Pool.

32, NE NW SW. R. Halbert #3 Auten Hrs. Comp. 12-11-51 IP 95 BOP TD 3296' Aux Vases ss., top 3273' Spd. 10-7-51 Shot 40 qts. Cantrell North Pool.

32, NW SW SW. R. Halbert et al #1 Auten-McFarland Comm. Comp. 1-2-52 IP 95 BOP TD 3307' Aux Vases ss., top 3295' Spd. 10-25-51 Shot 60 qts. Cantrell North Pool.

33, SW SW SE. G. L. Reasor #1 T. McGhee "B". Drlg. 1022' 1-2-52 Spd. 12-27-51 WN (Rural Hill West Pool).

36, NW NW NE. C. E. Brehm #1 M. Parks. D&A 1-2-52 TD 3495' Ste. Genevieve ls., top 3311' Spd. 12-20-51 WN (Dale Cons. Pool).

HAMILTON COUNTY (Continued)

6S, 6E, Twigg Twp.

3, SW SW SW. Spires et al #2 C. Flint. Comp. 12-18-51 IP 40 BOP & 10 BW TD 3059' PB 3058' Aux Vases ss.; top 3043' Spd. 10-24-51 Shot 95 qts. Dale Cons. Pool.

8, NW SE NW. Wasson Oil & H. Rutherford #2 Johnson. Comp. 12-11-51 IP 91 BOP TD 3107' Aux Vases ss., top 3075' Spd. 10-30-51 Dale Cons. Pool.

9, NE SE NE. J. Simpkins #1 J. Lockwood. D&A 12-18-51 TD 3195' Ste. Genevieve ls., top 3099' Spd. 11-21-51 Dale Cons. Pool.

11, SW NW NW. J. N. Hockman #1 Turner. Comp. 1-2-52 IP 42 BOP & 84 BW TD 3223' Rosiclare & McClosky ls. Spd. 11-14-51 Acidized 4000 gals. Dale Cons. Pool.

11, NE SE NE. Texas #3 G. Davenport. Comp. 1-2-52 IP 105 BOP TD 3064' Aux Vases & Bethel ss. Spd. 11-22-51 Shot 85 qts. Dale Cons. Pool.

12, NE SE SW. Atlas Drlg. Co. #1 Short. D&A (SO) 12-18-51 TD 3069' Aux Vases ss., top 3052' Spd. 10-17-51 Dale Cons. Pool.

22, SE NE SW. J. Simpkins #1 Bridwell Hrs. D&A 1-2-52 TD 3180' Aux Vases ss., top 3094' Spd. 12-5-51 Walpole Pool.

7S, 5E, Flannigan Twp.

6, NW NW SE. George & Wrather & W. Duncan #1 Curtis-Wallar Hrs. Comp. 12-4-51 IP 40 BOP TD 3253' Aux Vases ss., top 3233' Spd. 10-20-51 Shot 40 qts. Cantrell Pool.

6, NW NE SE. H. Rutherford #1 S. Waller. D&A 12-4-51 TD 3259' Aux Vases ss., top 3251' Spd. 11-20-51 Cantrell Pool.

7S, 6E, South Twigg Twp.

11, SW NW SW. Texas Co. #1 Carl Davis. Drlg. 3195' 1-2-52 Spd. 12-17-51 WN (Walpole Pool).

JASPER COUNTY

5N, 9E, Small Wood Twp.

5, SW NW NW. C. B. Mansfield #1 Brown. D&A 12-4-51 TD 3181' Ste. Genevieve ls., top 3036' Spd. 11-6-51 WN (Bogota Pool).

5N, 10E, Fox Twp.

2, NE NE NW. Bell Bros. #1 Sleep Hrs. D&A 1-2-52 TD 2968' St. Louis ls., top 2926' Spd. 12-13-51 Ste. Marie West Pool.

6N, 10E, Fox Twp.

12, NW SW SW. Sanders & Fye #1 Kaufmann. D&A (CDU) 1-2-52 Spd. 12-21-51 WN (Clay City Cons. Pool).

35, SW SW SE. Bell Bros. #2 E. Hutton. Comp. 12-11-51 IP 250 BOP TD 2855' McClosky ls., top 2833' Spd. 11-11-51 Ste. Marie West Pool.

35, NE SW SE. Bell Bros. #3 E. Hutton. D&A 12-11-51 TD 2950' St. Louis ls., top 2921' Spd. 11-28-51 Ste. Marie West Pool.

7N, 8E, North Muddy Twp.

28, NW SE SE. Sun Oil Co. #1 G. O. Burke. LOC 1-2-52 WF.

JEFFERSON COUNTY

1S, 1E, Grand Prairie Twp.
19, SW SW NW. C. R. Winn #1 J. T. Armstrong. LOC 1-2-52 WN (Irvington East Pool)

2S, 3E, Mt. Vernon Twp.
24, SE SE NW. R. C. Halbert #1 E. Arnold. D&A 12-18-51 TD 3108' Ste. Genevieve ls., top 2909' Spd. 12-4-51 WF.

3S, 1E, Blissville Twp.
17, NW SW NE. Halbert-Strickland #1 J. H. Mannen Comm. D&A 1-2-52 TD 2001' Bethel ss., top 1983' Spd. 12-17-51 WF.

3S, 2E, McClellan Twp.
10, NE SW SE. Slivka & Son #1 J. W. Dare. Drlg. 1600' 1-2-52 Spd. 12-28-51 WN (Williams Pool).

3S, 4E, Pendletown Twp.
8, SW NW NE. Gulf #1 Goodart. D&A 12-18-51 TD 3157' St. Louis ls., top 3156' Spd. 11-20-51 Lynchburg Pool.

4S, 2E, Elk Prairie Twp.
9, 263' from S. line, 350' from E. line, SE. A. J. Hammer #1 Jefferson Oil & Gas Co. D&A 12-4-51 TD 710' Spd. 11-18-51 Elk Prairie Pool.

31, NE SE SE. Texas #4 Inland Steel Co. LOC 1-2-52 WN (Fitzgerrell Pool).

4S, 3E, Spring Garden Twp.
19, NW SW NE. Ralph Halbert #1 H. M. Taylor. D&A (SO) 1-2-52 TD 3041' Ste. Genevieve ls., top 2824' Spd. 11-27-51 WN (Ina North Pool).

KANKAKEE COUNTY

30N, 9E, Norton Twp.
2, 345' from S. line, 350' from W. line, SW. Farrell Bryan #1 Albert Fritz. WOC 1-2-52 Spd. 12-29-51 WF.

LAWRENCE COUNTY

2N, 12W, Denison Twp.
11, C E½ NE NW. Skiles Oil Corp. #P-1 A. B. Buchanan. D&A 12-18-51 TD 1954' Aux Vases ss., top 1826' Spd. 11-27-51 Lawrence Pool.

2N, 13W, Lukin Twp.
19, NW SW NE. V. R. Gallagher #1 Carter Comm. D&A 12-11-51 TD 2994' Ste. Genevieve ls., top 2846' Spd. 11-29-51 WF.

3N, 11W, Denison Twp.
19, NE SE NW. Ill. Mid Continent & Ashland #1 A. Gee Heirs. Comp. 12-11-51 IP 15 BOP & 11 BW TD 1943' Cypress ss., top 1632' Spd. 11-8-51 Lawrence Pool.

20, SW NW NE. R. A. Harris #1 Payne-Griffith. D&A 12-11-51 TD 1858' Ste. Genevieve ls., top 1740' Spd. 11-27-51 Lawrence Pool.

3N, 12W, Denison Twp.
22, 330' from S. line, 660' from E. line, NE SW. Stevens #1 R. W. Brashear. D&A (CDU) 1-2-52 Spd. 11-24-51 Lawrence Pool.

LAWRENCE COUNTY (Continued)

3N, 12W, Denison Twp.
36, 500' from N. line, 350' from W. line, SW SE. C. Zanetis #2 Jenner. Comp. 12-18-51 IP 40 BOP TD 1577' PB 1563' Cypress ss., top 1540' Spd. 10-25-51 Shot 50 qts. Lawrence Pool.

3N, 13W, Lukin Twp.
33, SE SW SE. J. L. Crawford #1 W. Bennett et al. D&A 12-11-51 TD 2687' Ste. Genevieve ls., top 2641' Spd. 11-23-51 WF.

4N, 10W, Allison Twp.
29, NE SW NW. J. Zanetis #1 J. W. Funk. Drlg. 1318' 1-2-52 Spd. 12-28-51 WN (Russellville Gas Pool).

4N, 11W, Russell Twp.
2, SE SW SE. W. R. Murphy #1 Pinkstaff Hrs. D&A (SO) 1-2-52 TD 1670' Ste. Genevieve ls., top 1591'. Spd. 12-9-51 WN (Russellville Gas Pool).

MCDONOUGH COUNTY

6N, 2W, Macomb Twp.
21, 1337' from N. line, 1790' from W. line, NW. C. Measley #1 O. L. Frakes. D&A 12-18-51 TD 685' Trenton ls., top 677' Spd. 11-20-51 WF.

MCLEAN COUNTY

23N, 1E, Dale Twp.
4, 600' from N. line, 1232' from W. line, NW. R. B. Kintop #1 W. R. Johnson. LOC 1-2-52 WF.

MACON COUNTY

14N, 1E, Pleasant View Twp.
14, SE SE NE. R. A. Day #2 R. A. Day. D&A (SO) 12-18-51 TD 2411' Devonian ls., top 2388' Spd. 11-2-51 Acidized 1000 gals. Shot 13 qts. WF.

MACOUPIN COUNTY

7N, 7W, Dorchester Twp.
36, SW SE NW. W. G. Grossman #1 Mueller. Drlg. 420' 1-2-52 Spd. 12-22-51 WN (Staunton Gas Pool).

8N, 8W, Hillyard Twp.
15, 330' from S. line, 280' from W. line, SE. M. Mazzarino #3 Snedecker. MIRT 1-2-52 WF.

23, NE SE SW. J. Edsall #1 C. Dey. D&A 12-4-51 TD 562' Spd. 11-19-51 WF.

MADISON COUNTY

3N, 7W, Jarvis Twp.
11, SE SE NW. H. F. Robison #1 W. Beste. D&A 12-11-51 TD 2297' Trenton ls., top 2247' Spd. 11-20-51 WF.

4N, 5W, Saline Twp.
29, SW SE SE. Dale Hopkins #1 Ray M. Winet. D&A 12-4-51 TD 2764' Trenton ls., top 2680' Spd. 11-15-51 WF.

5N, 5W, Leef Twp.
24, NE SE SW. J. W. Everhart #1 Landolt. D&A 1-2-52 TD 2063' Silurian ls., top 2026' Spd. 12-15-51 WF.

MADISON COUNTY (Continued)

5N, 6W, Alhambra Twp.

2, SW NW SW, J. W. Everhart & Ashland #1 Kaufman. D&A 12-11-51 TD 1876' Silurian ls., top 1839' Spd. 12-5-51 WF.

6N, 6W, Olive Twp.

18, 1400' from S. line, 600' from E. line, SE. M. Mazzarino #4 Henke. D&A (SO) 12-4-51 TD 541' Pennsylvanian ss., top 531' Spd. 10-21-51 Shot 20 qts. Livingston Pool.

21, 500' from N. line, 200' from E. line, NE SE. G. Zicos #3 C. Quade. Comp. 12-18-51 IP 30 BOP TD 515' Pennsylvanian ss., top 508' Spd. 11-26-51 Livingston South Pool.

21, 300' from N. line, 205' from E. line, SW SE. G. Zicos #3 Repovsch "B". Comp. 12-11-51 IP 3 BOP & 1 BW TD 515' Pennsylvanian ss., top 508' Spd. 11-19-51 Livingston South Pool.

MARION COUNTY

1N, 4E, Romine Twp.

35, NE NE SW. Pep Drlg. Co. #1 C. Blankenship et al. D&A 1-2-52 TD 2908' Ste. Genevieve ls., top 2770' Spd. 12-7-51 WF.

2N, 1E, Odin Twp.

2, NE NW SE. J. W. Rudy #1 Hurd. Abd. Loc. 1-2-52 WN (Odin Pool).

2N, 4E, Iuka Twp.

8, SW SW NE. C. Pearson #1 M. A. Alexander. D&A 12-18-51 TD 2834' St. Louis ls., top 2820' Spd. 12-3-51 WF.

4N, 1E, Patoka Twp.

28, SW SE NE. H. F. Robison #1 J. O. Hill. D&A 12-18-51 TD 1466' Paint Creek ss., top 1445' Spd. 12-8-51 Patoka Pool.

MONROE COUNTY

3S, 9W, Prairie du Long Twp.

1, 819' from S. line, 54' from W. line, SE SW. H. Mosebacher & C. Wecker #1 Stumpf. N.R. 1-2-52 Spd. 9-17-50 WF.

MONTGOMERY COUNTY

7N, 3W, East Fork Twp.

19, 970' from S. line, 360' from W. line, SE. T. R. Kerwin #2 Hampton. Comp. 1-2-52 IP 5 BOP TD 715' Golconda ls., top 707' Spd. 10-23-51 Acidized 1000 gals. Panama Pool.

7N, 4W, Grisham Twp.

22, 495' from N. line, 515' from E. line, NE SE. A. Schierman #2 Coleman. D&A (CDU) 1-2-52 Spd. 12-10-51 Panama Pool.

10N, 4W, Raymond Twp.

20, NE NW NE. O. A. Reed #1 W. D. Kilton et al. D&A 12-4-51 TD 620' Spd. 11-23-51 WN (Raymond Pool).

MONTGOMERY COUNTY (Continued)

10N, 4W, Raymond Twp.

22, NE SW NW. E. M. Hale & D. Carroll #1 Egelhoff. D&A (CDU) 1-2-52 Spd. 12-8-51 Raymond East Pool.

22, NE NE NW. L. Marsch #1 M. A. Poggenpohl. Comp. 12-11-51 IP 50 BOP TD 612' Pennsylvanian ss., top 602' Spd. 10-10-51 Shot 3 qts. marbles. DISCOVERY WELL OF RAYMOND EAST POOL.

PERRY COUNTY

5S, 2W, Pinckneyville Twp.

33, SE NE NW. Eastern Pet. Co. #1 E. Johnson. D&A (CDU) 1-2-52 Spd. 12-20-51 WF.

RANDOLPH COUNTY

4S, 5W, Tilden Twp.

17, SE SW SE. Jet Oil #1 Lindsay. D&A (CDU) 1-2-52 Spd. 11-14-51 WN (Tilden Pool).

4S, 5W, Coulterville Twp.

28, NW NW SW. R. Halbert #1 Arnold. LOC 1-2-52 WN (Sparta Pool).

4S, 5W, Sparta Twp.

29, SW NW SE. D. Baines #1 Robinson Bros. RURT 1-2-52 WN (Sparta Pool).

4S, 5W, Steelville Twp.

33, 853' from S. line, 378' from W. line, NW. Chester Research Corp. #1 C. DePew. D&A 12-4-51 TD 739' Spd. 10-10-51 WF.

7S, 6W, Wine Hill Twp.

13, SE NE NE. W. R. Braun #1 Gretzmacher. Drlg. 785' 1-2-52 Spd. 8-20-51 WF.

RICHLAND COUNTY

2N, 9E, Decker Twp.

5, SE NE NE. P. Fulk #1 E. C. Jackson. D&A 1-2-52 TD 3188' Ste. Genevieve ls., top 3033' Spd. 12-18-51 WN (Clay City Cons. Pool).

2N, 14W, Bonpas Twp.

4, NW SE NE. Calvert Drlg. Co., Inc. #1 Friedly. D&A 12-4-51 TD 3135' Ste. Genevieve ls., top 3048' Spd. 11-21-51 Parkersburg Cons. Pool.

15, NW SW SW. Calvert Drlg., Inc. #2 A. Heindselman. D&A 1-2-52 TD 3105' Ste. Genevieve ls., top 3026' Spd. 12-16-51 Parkersburg Cons. Pool.

16, SE NW SE. Calvert Drlg., Inc. #1 Stremme. D&A 12-18-51 TD 3141' Ste. Genevieve ls., top 3058' Spd. 12-2-51 Parkersburg Cons. Pool.

28, NW NE NE. D. Slape #1 J. H. McVaigh. D&A 12-11-51 TD 3088' Ste. Genevieve ls., top 3019' Spd. 12-1-51 Parkersburg Cons. Pool.

3N, 9E, Noble Twp.

7, 330' from N. line, 330' from W. line, Frac. NW. Calvert Drlg., Inc. #1 L. Sager-School Trustee Comm. D&A 12-11-51 TD 3090' Ste. Genevieve ls., top 3006' Spd. 11-30-51 WN (Clay City Cons. Pool).

3N, 14W, Claremont Twp.

29, SE SE SW. George & Wrather Drlg. #1 R. Harmon. POP 1-2-52 WN (Parkersburg Cons. Pool).

RICHLAND COUNTY (Continued)

4N, 9E, Denver Twp.
17, SE SE SW. Calvert Drlg., Inc. #1 Carson. D&A 1-2-52 TD 3155' Ste. Genevieve ls., top 3005' Spd. 12-11-51 Passport South Pool.

4N, 9E, Noble Twp.
25, NW NW SW. Pure Oil #8 H. Cazel "B". Comp. 12-4-51 IP 44 BOP & 91 BW TD 2601' Cypress ss., top 2535' Spd. 8-21-51 Shot 220 qts. Clay City Cons. Pool.

4N, 10E, Preston Twp.
19, NE NE SE. Calvert Drlg. Co. #1 Royse. D&A 12-4-51 TD 3035' Ste. Genevieve ls., top 2919' Spd. 11-17-51 WN (Clay City Cons. Pool).

5N, 10E, Preston Twp.
28, SE NW SW. Calvert Drlg. #1 B. Pictor. Comp. 12-18-51 IP 87 BOP & 3 BW TD 2966' PB 2908' McClosky ls., top 2883' Spd. 11-21-51 EXTENSION TO CLAY CITY CONS. POOL.

SALINE COUNTY

7S, 7E, Rector Twp.
36, NE SW SE. Ill. Mid Continent & W. Duncan et al #1 Garner. Comp. 12-4-51 IP 25 BOP & 1 BW TD 2865' PB 2618' Cypress ss., top 2608' Spd. 10-31-51 Shot 20 qts. Omaha West Pool.

SANGAMON COUNTY

15N, 3W, Cooper Twp.
3, NE SW NW. Cliff Perardi #1 Morris. D&A (CDU) 1-2-52 Spd. 11-1-51 WN (Roby Pool).

SHELBY COUNTY

10N, 5E, Prairie Twp.
29, NW SW SE. Texas #1 Krumreich. Drlg. 1754' 1-2-52 Spd. 12-28-51 WN (Stewardson Pool).

11N, 4E, Shelbyville Twp.
27, NE NE SW. Lynch Oil Co. #1 F. R. Dove. POP 1-2-52 Spd. 6-27-51 WN (Shelbyville Pool).

12N, 2E, Rural Twp.
8, 380' from N. line, 330' from W. line, NE NE. Lesh Drlg. Co. #1 C. A. McClure. D&A 1-2-52 TD 2810' Devonian ls., top 2694' Spd. 11-22-51 WF.

12N, 3E, Ridge Twp.
23, SE SE SE. J. G. Brown & Assoc. #1 D. A. Smith. LOC 1-2-52 WF.

TAZEWELL COUNTY

26N, 3W, Washington Twp.
5, 6' from S. line, 356' from E. line, SE. J. Dietrich & S. Baumann #1 T. O. Short SD 640' 1-2-52 Spd. 5-24-49 WF.

WABASH COUNTY

1N, 12W, Wabash Twp.
1, NW SW SE. J. S. Young, Jr. #2 M. Stilwell. D&A 1-2-52 TD 2242' Ste. Genevieve ls., top 2132' Spd. 12-16-51 Allendale Pool.

WABASH COUNTY (Continued)

1N, 12W, Wabash Twp.

22, NW SW NW. F. C. Luecking #2 J. D. Arnold. D&A 12-11-51 TD 1637' Waltersburg ss., top 1628' Spd. 7-12-51 Allendale Pool.

23, NE SE NE. T. Garvin #4 C. Adams. D&A 12-4-51 TD 1536' Biehl ss., top 1463' Spd. 9-22-51 Allendale Pool.

2N, 12W, Friendsville Twp.

31, SE NE SE. A. B. Barrow #1 B. Haggard. D&A 1-2-52 TD 2404' Ste. Genevieve ls., top 2332' Spd. 12-7-51 Allendale Pool.

1S, 13W, Mt. Carmel Twp.

27, SW SW SE. Miami Operating Co. #1 J. E. Wright. D&A 12-18-51 TD 2681' Ste. Genevieve ls., top 2584' Spd. 11-22-51 New Harmony Cons. Pool.

1S, 13W, Bellmont Twp.

29, NW SE SW. Bump Oil Co. #2 F. Schonaman. Comp. 12-18-51 IP 16 BOP & 5 BW TD 2636' Bethel ss., top 2610' Spd. 9-11-51 Shot 210 qts. New Harmony Cons. Pool.

31, SE SE NE. Skiles Oil Corp. #1 Peter Epler Comm. Comp. 1-2-52 IP 18 BOP TD 2650' PB 2634' Bethel ss., top 2626' Spd. 10-31-51 Shot 20 qts. New Harmony Cons. Pool.

32, 330' from W. line, 1101' from S. line, SW Frac. Skiles Oil Corp. #11 Ewald Hrs. D&A (SO) 12-4-51 TD 2631' Bethel ss., top 2620' Spd. 11-1-51 Shot 30 qts. New Harmony Cons. Pool.

32, NE SE SW. Skiles Oil Corp. #14 Ewald Hrs. Comp. 12-4-51 IP 8 BOP TD 2613' PB 2606' Bethel ss., top 2596' Spd. 10-12-51 Shot 20 qts. New Harmony Cons. Pool.

1S, 13W, Mt. Carmel Twp.

34, SW NW NE. J. Liaskos #1 R. Keepes. Comp. 12-11-51 IP 66 BOP TD 2633' McClosky ls., top 2625' Spd. 10-19-51 Acidized 1000 gals. New Harmony Cons. Pool.

1S, 14W, Bellmont Twp.

23, NE SE SE. I. R. Whiting & F. M. James #1 C. A. Putnam et al. D&A 12-11-51 TD 3002' Ste. Genevieve ls., top 2897' Spd. 11-24-51 WN (New Harmony Cons. Pool).

2S, 13W, Coffee Twp.

7, NE NE NE. Yingling & Ashland #9 M. Wallace "B". Temp. Abd. (SO) 12-4-51 TD 2579' Bethel ss., top 2563' Spd. 10-3-51 Shot 40 qts. New Harmony Cons. Pool.

34, NW SE SE. Ryan & Sharp #1 A. E. Epler. D&A (SO) 12-11-51 TD 2821' Ste. Genevieve ls., top 2719' Spd. 11-14-51 Keensburg South Pool.

34, SE SE NW. Skiles Oil #1 G. Garst. D&A 12-4-51 TD 2440' Cypress ss., top 2390' Spd. 11-19-51 Keensburg South Pool.

34, SE SW NE. White & Vickery #2 Garst "B". Comp. 1-2-52 IP 60 BOP & 120 BW TD 2407' PB 2391' Cypress ss., top 2374' Spd. 10-27-51 Shot 40 qts. Keensburg South Pool.

WABASH COUNTY (Continued)

2S, 13W, Coffee Twp.

34, NE SW NE. White & Vickery et al #3 G. Garst "B". D&A 12-11-51 TD 2396' Cypress ss., top 2390' Spd. 11-25-51 Keensburg South Pool.

35, SW SW NW. George & Wrather et al #1 J. Eckler. D&A 12-4-51 TD 2431' Barlow ls., top 2374' Spd. 11-24-51 Keensburg South Pool.

WASHINGTON COUNTY

1S, 1W, Irvington Twp.

24, SE SE SE. Ervin & Bassett #1 Nottmeyer. D&A 12-11-51 TD 1142' Spd. 12-1-51 Irvington East Pool.

25, NE SW NW. J. N. Hockman #2 C. Riechman. Comp. 12-11-51 IP 30 BOP TD 1679' Bethel ss., top 1671' Spd. 10-19-51 Irvington Pool.

2S, 1W, Ashley Twp.

35, SE SW SE. Pure Oil Co. #1 W. Glazik. D&A (CDU) 1-2-52 Spd. 12-27-51 WF.

2S, 2W, Beaucoup Twp.

33, NW NE SE. D. Hopkins #2 T. Kruski. Comp. 12-4-51 IP 75 BOP & 35 BW TD 1438' PB 1434' Bethel ss., top 1430' Spd. 10-19-51 Shot 8 qts. Beaucoup South Pool.

33, SE NE SE. D. Hopkins #3 Kruski. Comp. 1-2-52 IP 30 BOP TD 1447' Bethel ss., top 1434' Spd. 11-30-51 Beaucoup South Pool.

33, SE SE NE. Inland Oil Co., Inc. #1 Ted Kruski. Comp. 1-2-52 IP 42 BOP TD 1442' Bethel ss., top 1438' Spd. 11-18-51 Beaucoup South Pool.

33, SW SE NE. Inland Oil Co., Inc. #2 Ted Kruski. Comp. 1-2-52 TD 1438' IP 45 BOP Bethel ss., top 1429' Spd. 11-27-51 Beaucoup South Pool.

33, SE NW NE. E. A. Obering #1 McWilliams. D&A (SO) 1-2-52 TD 3122' Devonian ls., top 2995' Spd. 11-3-51 Shot 50 qts. Beaucoup South Pool.

34, SW NE NE. D. Hopkins #1 W. Finke. POP 1-2-52 Spd. 10-9-51 WN (Beaucoup South Pool).

2S, 4W, Plum Hill Twp.

17, SW SE NW. Columbus Explor. #1 G. A. Wolff. D&A 12-4-51 TD 2437' Silurian ls., top 2334' Spd. 11-20-51 WF.

3S, 2W, Bolo Twp.

3, SE NE NE. Dale Hopkins #1 Frank Kachuba. D&A 12-4-51 TD 1589' Aux Vases ss., top 1580' Spd. 11-14-51 WN (Beaucoup South Pool).

3S, 4W, Oakdale Twp.

12, NE NE NE. Continental Oil #1 I. Geppert. D&A 12-18-51 TD 2776' Devonian ls., top 2681' Spd. 11-28-51 WF.

WAYNE COUNTY

1N, 5E, Orchard Twp.

1, NE NE NE. K. & H. Drlg. Co. #1 L. O. Turner. D&A 12-4-51 TD 3103' Ste. Genevieve ls., top 2954' Spd. 11-23-51 WN (Zenith Pool).

WAYNE COUNTY (Continued)

1N, 5E, Orchard Twp.

30, NW SW SE. Don Baines #2 Keen. LOC 1-2-52 WN (Orchardville Pool).

1N, 7E, Bedford Twp.

7, NW NW SE. Carter #1 G. B. Ray. Drlg. 2992' 1-2-52 Spd. 12-17-51 WN (Cisne North Pool).

33, NE NW SE. J. G. Brown #2 F. T. Brach "B". Comp. 1-2-52 IP 47 BOP & 75 BW TD 3242' PB 3212' Rosiclare & McClosky ls. Spd. 11-11-51 Clay City Cons. Pool.

33, SW SE NE. J. G. Brown #1 Brach Cons. Comp. 1-2-52 IP 40 BOP & 200 BW TD 3235' PB 3220' Rosiclare & McClosky ls. Spd. 11-1-51 Acidized 500 gals. Clay City Cons. Pool.

1N, 8E, Elm River Twp.

1, SE NE SW. Sanders & Fye #1 W. A. Fredrich. D&A 1-2-52 TD 3116' Ste. Genevieve ls., top 3070' Spd. 11-30-51 Clay City Cons. Pool.

12, NW NW NE. Davis & Johnson #1 J. W. Holmes. D&A 12-4-51 TD 3185' Ste. Genevieve ls., top 3090' Spd. 11-6-51 Clay City Cons. Pool.

13, NW NW SW. W. O. Lucas #1 R. Lucas. Comp. 1-2-52 TD 3138' PB 3117' IP 2 BOP & 2 BW McClosky ls., top 3101' Spd. 10-30-51 Acidized 1000 gals. Clay City Cons. Pool.

26, NE SW SE. Dr. I. J. Neal #1 O. Holmes. D&A 12-11-51 TD 3145' Ste. Genevieve ls., top 3060' Spd. 11-21-51 Clay City Cons. Pool.

2N, 6E, Keith Twp.

21, NE NE SW. George & Wrather #1 D. McGrew. Comp. 12-18-51 IP 251 BOP TD 3204' PB 3145' Rosiclare & McClosky ls. Spd. 11-3-51 Acidized 4500 gals. DISCOVERY WELL OF ZENITH NORTH POOL.

21, SW SW NE. George & Wrather #1 D. McGrew "B". Comp. 1-2-52 IP 120 BOP TD 3210' PB 3162' McClosky ls., top 3143' Spd. 11-21-51 Acidized 2000 gals. Zenith North Pool.

2N, 8E, Zif Twp.

30, 330' from N. line, 330' from W. line; Frac. SW. Pure Oil #3 W. H. Duke. D&A (SO) 1-2-52 TD 3080' Ste. Genevieve ls., top 2982' Spd. 12-19-51 WN (Clay City Cons. Pool).

1S, 5E, Hickory Hill Twp.

36, SE NW NE. Magnolia #2 S. A. Talbert. D&A 12-18-51 TD 3210' Ste. Genevieve ls., top 3061' Spd. 11-25-51 Keenville East Pool.

1S, 7E, Lamard Twp.

35, S½ SW SW. Floyd & Henson et al #1 T. P. Hanna. D&A 12-4-51 TD 3260' Ste. Genevieve ls., top 3173' Spd. 11-17-51 Clay City Cons. Pool.

1S, 8E, Jasper Twp.

8, NE NW SE. Noah Petroleum Co. #1 C. Ashurst. D&A 1-2-52 TD 3236' Ste. Genevieve ls., top 3142' Spd. 12-12-51 WN (Clay City Cons. Pool).

WAYNE COUNTY (Continued)

1S, 8E, Jasper Twp.

35, NW NW SE. A. J. Slagter #1 E. W. Creighton. SD 2418' 1-2-52 Spd. 12-19-51 WN (Clay City Cons. Pool).

1S, 9E, Massilon Twp.

27, SE NW SW. Collins Bros. #1 Flowers "C". Comp. 12-4-51 IP 87 BOP TD 3314' McClosky ls., top 3302' Spd. 7-12-50 Acidized 3000 gals. Half Moon Pool.

27, N½ SW SW. Collins Bros. #2 Flower "K". D&A (CDU) 1-2-52 Spd. 9-13-51 Half Moon Pool.

2S, 7E, Big Mound Twp.

9, NE NE NE. H. H. Weinert #1 Leininger "C". Comp. 1-2-52 IP 10 BOP TD 3265' PB 3125' Aux Vases ss., top 3101' Spd. 11-8-51 Shot 100 qts. Clay City Cons. Pool.

2S, 8E, Grover Twp.

3, NW NW SW. C. E. Brehm #1 T. French. D&A 1-2-52 TD 3316' Ste. Genevieve ls., top 3225' Spd. 12-11-51 WN (Merriam Pool).

4, NW SW NE. Stanford Oil Co. #1 A. McGee. Csg. 1-2-52 Spd. 12-15-51 WN (Fairfield East Pool).

2S, 9E, Leech Twp.

17, N½ NE NE. George & Wrather #1 Kuster-Jackson Comm. D&A 12-11-51 TD 3400' Ste. Genevieve ls., top 3290' Spd. 11-28-51 Goldengate West Pool.

20, NW NE NW. Goodman Oil Co. #1 R. O. Baker. Comp. 12-4-51 IP 8 BOP & 9 BW TD 3432' PB 3320' Aux Vases ss., top 3280' Spd. 10-9-51 Shot 30 qts. EXTENSION TO GOLDENGATE WEST POOL.

24, SW SW NE. D. Baines #1 F. Piercy. Tstg. 1-2-52 Spd. 11-9-51 WN (Ellery Pool).

3S, 9E, Leech Twp.

6, SW NE SE. George & Wrather #1 M. C. Murphy et al. D&A (SO) 1-2-52 TD 3544' PB 3390' Ste. Genevieve ls., top 3412' Spd. 11-13-51 Shot 100 qts. WN (Goldengate Cons. Pool).

18, SE SW NW. Gulf #1 J. Winzenburger. D&A 12-18-51 TD 3532' St. Louis ls., top 3521' Spd. 11-30-51. WN (Goldengate Cons. Pool).

WHITE COUNTY

3S, 9E, Burnt Prairie Twp.

34, NW SE NE. Schoonmaker #1 Pollard. D&A (SO) 12-11-51 TD 3448' Ste. Genevieve ls., top 3354' Spd. 11-24-51 Goldengate Cons. Pool.

4S, 8E, Mill Shoals Twp.

18, NE SW SE. B. McGregor #1 D. D. Hon. SD 3495' 1-2-52 Spd. 11-21-51 WN (Bungay Cons. Pool).

4S, 10E, Phillips Twp.

22, NW NE SW. W. O. Lucas #1 Goodman. Drlg. 2194' 1-2-52 Spd. 12-26-51 WN (Crossville Pool).

WHITE COUNTY (Continued)

4S, 10E, Phillips Twp.

32, SW NW NW. George & Wrather #1 R. Winter. Comp. 12-11-51 IP 300 BOP TD 3265' PB 3178' Lower Ohara ls., top 3118' Spd. 10-25-51 Acidized 3000 gals. DISCOVERY WELL OF SUMPTER EAST POOL.

4S, 13W, Phillips Twp.

19, 1650' from N. line, 990' from W. line, Sec. Carter #2 C. H. Carroll. Tstg. 1-2-52 Spd. 12-1-51 WN (New Harmony Cons. Pool).

4S, 14W, Phillips Twp.

8, 355' from S. line, 330' from W. line, SE SW. Magnolia Pet. #11 J. J. Bond. Comp. 12-11-51 IP 359 BOF TD 2861' Aux Vases ss., top 2829' Spd. 11-9-51 Shot 80 qts. New Harmony Cons. Pool.

19, 270' from S. line, 390' from E. line, SE NE. Clark & Clark #2 Hanks. Comp. 12-11-51 IP 144 BOP TD 2440' Waltersburg ss., top 2422' Spd. 10-24-51 Shot 55 qts. New Harmony Cons. Pool.

27, C SW SE. Superior Oil #17 H. C. Ford "C". Crg. 5739' 1-2-52 Spd. 8-12-51 New Harmony Cons. Pool.

30, NW NW SW. C. E. Brehm #1 E. J. Lutz, Temp. Abd. (SO) 12-11-51 TD 1940' Pennsylvanian ss., top 1912' Spd. 11-25-51 Phillipstown Cons. Pool.

30, SW NW NW. C. E. Brehm #2 R. M. Johnson Comm. Comp. 12-11-51 IP 14 BOP TD 1957' Pennsylvanian ss., top 1923' Spd. 11-15-51 Phillipstown Cons. Pool.

30, NW NW NW. C. E. Brehm #3 R. M. Johnson Comm. Comp. 12-11-51 IP 12 BOP TD 1959' Pennsylvanian ss., top 1928' Spd. 11-19-51 Phillipstown Cons. Pool.

30, 990' from N. line, 872' from W. line, Frac. NW. C. E. Brehm #4 R. M. Johnson Comm. D&A 12-11-51 TD 1965' Pennsylvanian ss., top 1942' Spd. 12-2-51 Phillipstown Cons. Pool.

30, NW SW NW. C. E. Brehm #1 Johnson-Lutz Comm. Comp. 12-4-51 IP 25 BOP TD 2966' PB 2000' Pennsylvanian ss., top 1901' Spd. 10-16-51 Shot 55 qts. Phillipstown Cons. Pool.

30, SW SW NW. C. E. Brehm #3 Johnson-Lutz Comm. Comp. 12-4-51 IP 18 BOP TD 1955' Pennsylvanian ss., top 1920' Spd. 11-9-51 Shot 50 qts. Phillipstown Cons. Pool.

5S, 9E, Carmi Twp.

5, SE SE SW. Ben Taylor et al #1 L. L. Hueble. D&A 12-11-51 TD 3414' Ste. Genevieve ls., top 3240' Spd. 11-23-51 WN (Trumbull Pool).

16, NE NE NW. Mark Twain Oil Prod. #1 H. Hubele. WOC 1-2-52 Spd. 12-1-51 WN (Carmi North Pool).

5S, 10E, Hawthorne Twp.

1, SE SW SW. Stanford Oil Co. #2 H. J. Garner. Comp. 12-11-51 IP 30 BOP & 10 BW TD 3118' PB 2960' Aux Vases ss., top 2940' Spd. 10-26-51 Shot 70 qts. Phillipstown Cons. Pool.

WHITE COUNTY (Continued)

5S, 10E, Hawthorne Twp.

7, NE NE NE. Illinois Mid Continent #1 Seitz-Chapman. LOC 1-2-52 WF.

15, NE NW SE. Aubrey-Tennant #1 W. S. Creek. D&A 12-18-51 TD 3172' Ste. Genevieve ls., top 3053' Spd. 11-29-51 Phillipstown South Pool.

19, NW NW NE. C. E. O'Neal #1 R. P. Schneider. LOC 1-2-52 WN (Epworth Cons. Pool).

5S, 14W, Hawthorne Twp.

7, NE SW SE. Lohmann & Johnson #3 Ford. D&A 12-4-51 TD 3035' Ste. Genevieve ls., top 2959' Spd. 11-18-51 New Harmony Cons. Pool.

22, SW NE NW. B. M. Heath #1 Z. Shepard. D&A 12-18-51 TD 2410' Tar Springs ss., top 2345' Spd. 12-4-51 WN (Bend Pool).

28, SE NE SW. W. C. McBride #1 Truscott. Comp. 12-11-51 IP 14 BOP & 90 BW TD 3123' PB 2676' Cypress ss., top 2668' Spd. 10-12-51 EXTENSION TO NEW HARMONY SOUTH POOL. NEW PAY IN POOL.

6S, 8E, Indian Creek Twp.

15, SW NE SW. Miami Operating Co. #2 J. W. Harmon. D&A 12-18-51 TD 3277' Ste. Genevieve ls., top 3222' Spd. 5-19-51 WN (Iron Pool).

6S, 9E, Heralds Prairie Twp.

3, NE SE SW. E. Robinson #1 H. Pyle. WOC 1-2-52 Spd. 9-23-50 WN (Storms Pool).

34, 480' from S. line, 990' from W. line, SW SE. C. Cunningham #1 R. N. Newcombe. D&A 12-11-51 TD 714' Pennsylvanian ss., top 700' Spd. 11-21-51 Herald Pool.

6S, 10E, Emma Twp.

15, SE SE NW. A. J. Slagter #1 M. Chapman. D&A (SO) 12-18-51 TD 3100' Ste. Genevieve ls., top 2987' Spd. 11-28-51 WN (Concord Pool).

24, 380' from N. line, 1026' from E. line, SE. Magnolia #19 Sisson-Higgins. Comp. 12-11-51 IP ½ BOP & ½ BW TD 2087' Palestine ss., top 2074' Spd. 11-1[illegible]-51 Shot 20 qts. Maunie South Pool.

6S, 11E, Emma Twp.

6, 177' from S. line, 330' from E. line, NW Frac. National Assoc. Pet. #1 Truscott Hrs. "B". Completed as a producing well. IP to be given later. TD 2878' Aux Vases ss., top 2868' Spd. 11-18-50 DISCOVERY WELL OF MAUNIE EAST POOL.

7S, 8E, Indian Creek Twp.

4, NE SE NW. Stanford Oil Co. #1 H. Ragsdale. LOC 1-2-52 WN (Roland Pool).

11, 655' from S. line, 665' from E. line, SE NE. Cities Service #9 J. M. Mount. Comp. 1-2-52 IP 40 BOP TD 2889' Cypress & Aux Vases ss. Spd. 10-26-51 Shot 50 qts. Roland Pool.

7S, 9E, Heralds Prairie Twp.

16, SE SE SW. S. B. Griffith et al #1 Moore Comm. D&A 12-18-51 TD 3006' Ste. Genevieve ls., top 2918' Spd. 11-17-51 Cottonwood North Pool.

WHITE COUNTY (Continued)
7S, 10E, Emma Twp.
10, SW SE SW. Indiana Farm Bureau #1 McCallister. D&A 12-11-51 TD 2607' Cypress ss., top 2550' Spd. 11-22-51 WN (Concord East Cons. Pool).

WHITESIDE COUNTY
19N, 4E, Portland Twp.
27, NW SW NW. E. L. Wirth #1 Guild. Temp. Abd. 1-2-52 TD 1178' St. Peter ss., top 1063' Spd. 9-20-51 WF.

WILL COUNTY
34N, 9E, Channahon Twp.
10, SE SW NE. Chas. L. Reed #1 Lewis. SD 435' 1-2-52 Spd. 11-13-51 WF.

WILLIAMSON COUNTY
9S, 2E, West Marion Twp.
1, SE SW SE. Mrs. A. M. Fowley #1 Akin. Drlg. 2123' 1-2-52 Spd. 12-23-51 WN (Marion Pool).

OLD WELLS REWORKED

BOND COUNTY
5N, 2W, Pleasant Mound Twp.
31, NE NW NE. T. Myers #1 Lurkins. D&A 12-18-51 TD 2445' Devonian ls., top 2382' WF. Formerly D&A.

CLINTON COUNTY
1N, 3W, Lake Twp.
23, SW SE SE. Deep Rock #3 Johnpeter. Comp. 1-2-52 IP 125 BOP & 50 BW TD 2633' Silurian ls., top 2599' Acidized 500 gals. Bartelso East Pool. Formerly a producer.

HAMILTON COUNTY
4S, 7E, Beaver Creek Twp.
16, NW SE SE. C. E. Brehm #2 Springer Comm. Comp. 12-4-51 IP 10 BOP TD 3456' PB 3282' Aux Vases ss. Shot 10 qts. Bungay Cons. Pool. Formerly temporarily abandoned.

5S, 6E, McLeansboro Twp.
27, SW SW SE. Carter #6 T. M. Fiel. D&A (SO) 1-2-52 TD 3079' Aux Vases ss., top 3027' Dale Cons. Pool. Formerly a producer.

WINNEBAGO COUNTY
44N, 2E, Rockford Twp.
24, SW NW NW. Ivan A. Seele et al #1 Seele. SD 1860' 1-2-52 WF Formerly a junked hole.

PRODUCING WELLS PLUGGED - NOVEMBER 21 to DECEMBER 17, 1951*
Data furnished by Department of Mines and Minerals, Springfield, Illinois.

Company	Farm and Well Number	Location	Total Depth in Feet	Date Plugged	Pool Name
		BOND COUNTY			
Mayor Drlg. Co.	M.J. Brown #1	SW NW NE, 30-7N-3W	716	11-30-51	Panama
		CLARK COUNTY			
Tide Water Assoc. Oil	Winters #8	452' NL, 510' WL, NE SW, 2-9N-14W	513	11-7-51	Johnson North
		CLAY COUNTY			
Walter Duncan	Carroll #3	NW SE NE, 8-2N-8E	3012	11-17-51	Clay City Con.
W.C. McBride	Lily Woolridge #1	345' SL, 330' EL, NE SW, 22-5N-5E	2531	11-17-51	Iola Cons.
" " "	" " #2	NE NE SW, 22-5N-5E	2156	11-21-51	" "
Texas Co.	Wm. J. Lewis #1	NE NE SW, 14-5N-7E	2533	12-11-51	Sailor Springs Cons.
		CLINTON COUNTY			
Bert Fields	M. & I. #6	SW SE SE, 13-1N-1W	1375	11-19-51	Centralia
		COLES COUNTY			
F. D. Walker	Waltrip #1	530' SL, 1580' WL, NW SW, 12-12N-7E	1980	11-14-51	Mattoon
		CRAWFORD COUNTY			
C. L. Wise	R. M. Clark #13	775' SL, 230' WL, SE SW, 17-7N-13W	1450	11-2-51	Main
" " "	" " " #17	775' SL, 230' EL, SE SW, 17-7N-13W	1449	11-5-51	"
Ohio Oil Co.	J. W. Dennis #19	484' NL, 0' WL, SW SW, 27-6N-13W	936	10-29-51	"
" " "	C. Dennis #34	610' SL, 0' WL, NW SW, 27-6N-13W	945	11-2-51	"
" " "	J.W. Shumaker #1	150' NL, 500' EL, NE SE, 19-7N-13W	987	10-8-51	"
" " "	Noah Reed #4	660' SL, 250' WL, SW SW, 8-7N-13W	990	10-15-51	"
M.L. Dorsey & Oxford Oil Co.	P.K. Conover #4	220' NL, 220' WL, NE NW, 19-7N-12W	1022	11-9-51	"
		CUMBERLAND COUNTY			
Forest Oil Corp.	H.J. Middleton #5	260' SL, 230' EL, NE SE NE, 11-10N-10E	460	11-21-51	Siggins
" " "	" " " #13	190' NL, 230' EL, SE NE NE, 11-10N-10E	621	12-4-51	"
" " "	" " " #14	150' SL, 210' EL, NE NE, 11-10N-10E	632	11-27-51	"
" " "	" " " #15	220' SL, 260' EL, SE NE, 11-10N-10E	639	11-16-51	"
W. C. Dunn	Miller Unit #20	370' SL, 145' EL, SW SE NE, 7-10N-11E	461	11-16-51	"

* Includes some wells plugged earlier but not previously reported.

PRODUCING WELLS PLUGGED - NOVEMBER 21 to DECEMBER 17, 1951 (Continued)

Company	Farm and Well Number	Location	Total Depth in Feet	Date Plugged	Pool Name
		EDWARDS COUNTY			
N. V. Duncan	H. E. Wasson #1	SW NE SE, 7-2S-10E	3451	12-7-51	Ellery North
Henman-Gher	Perkins #1	N SW SW, 33-2S-10E	3346	11-15-51	Ellery South
		JASPER COUNTY			
Pure Oil Co.	Mike Bolander A #2	E NE NW, 4-5N-10E	2830	11-12-51	Clay City Con.
" " "	Eckl Cons. #3	SW SE NE, 8-6N-10E	2835	11-15-51	" " "
		JEFFERSON COUNTY			
Magnolia Pet. Co.	Simmons #1	SW SW NE, 14-1S-3E	2815	12-17-51	Divide West
" " "	O. Sneed #1	SW NW SW, 14-1S-3E	2758	12-2-51	" "
		LAWRENCE COUNTY			
R. A. Harris	Leighty #1	SE SW NW, 32-3N-11W	1925	11-27-51	Lawrence
Ohio Oil	A.R. Applegate Tr. #25	400' SL, 210' WL, NE SE, 12-4N-13W	1705	11-19-51	"
" "	Perry King a/c 2, #23	200' NL, 420' WL, NW SE, 18-4N-12W	1613	12-3-51	"
" "	John Diver #1	200' SL, 200' EL, NW, 17-3N-12W	1292	11-21-51	"
" "	J. H. Klingler #4	150' SL, 200' EL, SW NE, 18-4N-12W	1649	11-27-51	"
" "	W. H. Rogers #6	640' NL, 200' WL, NE SW, 17-3N-12W	1315	11-27-51	"
" "	Thorn Heirs #28	1250' SL, 700' EL, NE, 17-3N-12W	1311	12-5-51	"
" "	Geo. W. Cooper #10	660' SL, 560' EL, SW NW, 19-4N-12W	1548	12-11-51	"
" "	Lydia Seed #16	500' NL, 500' WL, NE SE, 16-3N-12W	1972	12-13-51	"
		MARION COUNTY			
Harry Rising	Carrie Smith #1	SE SE SW, 18-1N-1E	1382	12-7-51	Centralia
		RICHLAND COUNTY			
Calvert & Willis	J.L. Real #1	NW SE SE, 11-3N-8E	3086	12-10-51	Clay City Con.
" " "	R. Shann #1	330' SL, 310' EL, SW SE, 11-3N-8E	3096	12-6-51	" " "
Herman Graham	Provines #2	SE NE SE, 33-3N-14W	3120	11-23-51	Parkersburg Cons.
		WABASH COUNTY			
J.E. Bauer (Olds Oil)	Ruth Reed #1	SW SE NE, 20-1N-12W	2345	11-26-51	Allendale
A.F. Keating	H.A. Standring #1	776' NL, 53' WL, NW NE, 19-1S-12W	2423	12-4-51	Mt. Carmel
Herman Graham (A.F. Keating)	R. Calverly #1	NW NW NE, 19-1S-12W	2427	11-30-51	" "
Lynn E. Ross	Leo S. Ankenbrandt #1	850' NL, 330' WL, SE SW, 5-1S-13W	2561	11-23-51	New Harmony Cons.
Clark & Clark	A. E. Epler #6	SW NW SW, 32-2S-13W	2497	11-24-51	" " "

PRODUCING WELLS PLUGGED - NOVEMBER 21 to DECEMBER 17, 1951 (Continued)

Company	Farm and Well Number	Location	Total Depth in Feet	Date Plugged	Pool Name
		WASHINGTON COUNTY			
DeKalb Agricultural Assoc., Inc.	Hunleth #1	SW SW NE, 30-3S-4W	1220	11-28-51	McKinley
DeKalb Agricultural Assoc., Inc.	Hunleth #5	SE SW NE, 30-3S-4W	1043	11-19-51	"
		WAYNE COUNTY			
Pure Oil	Wm. G. McCracken "B" #4	1542' NL, 753' WL, Frac. NW, 3-1N-8E	3115	12-5-51	Clay City Cons.
C. E. Skiles	Nile Wood #2	NE NE NW, 26-2S-9E	3377	11-2-51	Ellery West
" "	" " #3	SE NE NW, 26-2S-9E	3329	11-9-51	" "
		WHITE COUNTY			
Jorex Oil Corp.	Nibbling #1	NE NE NE, 18-5S-9E	3318	11-26-51	Trumbull
Sun Oil	H. S. Garner #5	300' NL, 330' EL, NW NW, 12-5S-10E	3000	12-11-51	Phillipstown Cons.
C.J. Simpson	Athol-Grant Comm. #1	SE SW SE, 13-7S-9E	2946	11-23-51	Herald East
C. J. Simpson (Ohio Oil Co.)	W. E. Dagley #1	SW SE NE, 13-7S-9E	2963	11-21-51	" "
Ohio Oil Co.	Dagley Comm. #2	NW NE SE, 13-7S-9E	2956	11-15-51	" "
C.J. Simpson (Ohio Oil Co.)	Herman Grant "B" #1	380' SL, 330' WL, NW SE, 13-7S-9E	2967	11-26-51	" "

PRODUCING WELLS PLUGGED BACK AND CONVERTED - NOVEMBER 21 to DECEMBER 17, 1951

		CLINTON COUNTY			
T. M. Pruett	Golder #6	NW SE NW, 24-3N-3W	1148	11-29-51	Carlyle North (To salt water disposal well)
		MARION COUNTY			
Sohio Pet. Co. (Adams Oil & Gas)	Howell #3	372' SL, 660' EL, NE NW, 28-4N-1E	1418	11-28-51	Patoka (To water input well)

DRY HOLES PLUGGED - NOVEMBER 21 to DECEMBER 17, 1951*

Data furnished by Department of Mines and Minerals, Springfield, Illinois.

Company	Farm and Well Number	Location	Total Depth in Feet	Date Plugged	Wildcat or Pool Name
		ADAMS COUNTY			
S. E. Curry	Curry #1	191.5' NL, 990' EL, NE NE, 6-1S-5W	682	12-7-51	Wildcat
		BOND COUNTY			
J. Wm. Everhart & Homer Luttrell	Buckmiller #1	SE SE NE, 36-5N-3W	2440	12-2-51	Wildcat
J.H. Gilliam	Adolph Kulesza #1	NW NE SW, 12-5N-5W	2080	12-16-51	"
Theo. Myers	Lurkins #1	NE NW NE, 31-5N-2W	2446	12-11-51	"
		CHRISTIAN COUNTY			
Collins Bros. Oil	J.V. Gorden #1	SE NE NW, 27-14N-1E	2384	11-21-51	Wildcat
S.C. Yingling	Ira S. Deam #1	SW SW SE, 4-14N-1W	2100	11-26-51	"
" " "	Oscar M. Anderson #1	NW NE SE, 34-15N-1W	2185	11-17-51	"
		CLAY COUNTY			
E.F. Moran, Inc.	Zetta Moore #1	NW NW NE, 24-4N-5E	2829	12-1-51	Wildcat
Calvert Drlg. Co.	Iffert-Reed Comm. #1	SE SE NE, 3-4N-8E	3094	12-3-51	"
E.F. Moran	F. C. Byers #1	930' SL, 330' EL, SW SW, 9-5N-5E	2582	12-11-51	"
George & Wrather	James Daugherty #1	N NW NE, 4-2N-6E	3039	12-5-51	Flora South
Wayne Meisner Drlg. Co.	Phifer #1	NW SW SE, 17-5N-5E	2543	11-19-51	Iola Cons.
Webster & Shirk	J. Ed. Bedwell #2	N NW SW, 26-5N-6E	2825	11-23-51	Hord South
Carter Oil	Mitchell - Herdes #1	SW NW NE, 3-3N-8E	3149	12-2-51	Noble West
		CLINTON COUNTY			
E.J. Goldschmidt	Warnecke Bros. #1	NW NW SW, 17-2N-3W	3357	11-27-51	Wildcat
Continental Oil	Anton Schwierjohn #1	NE NE NE, 5-1N-4W	2562	11-22-51	"
Frank E. Anderson	Geo. Rakers #1	NE SE SE, 27-1N-5W	2164	11-23-51	"
		CRAWFORD COUNTY			
A. Sturm & Sons	Edith Leggitt #1	NE NE, 18-6N-13W	1003	11-22-51	Main
Brenneman & MacDonell	H. Condrey #28	NE NW SE, 7-7N-13W	1262	11-2-51	"
		CUMBERLAND COUNTY			
Leland Fikes	Cochenour #5	SE NE NW, 25-10N-10E	2093	11-24-51	Siggins
		EDGAR COUNTY			
C. G. Bergert	Jay Stickler #1	330' NL, 540' WL, SW NW, 26-13N-12W	1002	11-10-51	Wildcat
		EDWARDS COUNTY			
G.C. Schoonmaker	Roy J. Bunting #1	NE NW SW, 32-1S-10E	3476	11-21-51	Wildcat
Ralph C. Halbert	Laurence Cowling #1	NW SW SE, 17-2S-14W	3120	11-20-51	"
C. E. O'Neal & Buchman & Ashland	Briggs Unit #1	NW NE SW, 29-1S-14W	3224	12-3-51	"

* Includes some wells plugged earlier but not previously reported.

DRY HOLES PLUGGED - NOVEMBER 21 to DECEMBER 17, 1951 (Continued)

Company	Farm and Well Number	Location	Total Depth in Feet	Date Plugged	Wildcat or Pool Name
		EDWARDS COUNTY (Continued)			
Miami Operating Co.	Mercer-Shaw Comm. #1	SE NE SW, 7-1S-14W	3240	12-3-51	Wildcat
Aurora Gasoline Co.	Quigley #1	430' NL, 330' EL, NW NW, 1-1N-10E	3317	12-10-51	"
Calvert Drlg. Co.	Crome #1	NW SW SE, 16-1N-10E	3346	12-8-51	"
G.C. Schoonmaker	Isabel Woodham #1	370' NL, 330' EL, NE NW, 29-2S-10E	3347	12-11-51	"
Walter Duncan	Leonard Sims #2	NE SW SW, 27-1N-10E	3370	12-3-51	Samsville W.
V.R. Gallagher	Redpath Heirs #1	NE NE NE, 19-1S-11E	2321	11-25-51	Bone Gap
		EFFINGHAM COUNTY			
E. F. Moran	Meier #1	SW SE SW, 25-6N-5E	2558	12-21-51	Wildcat
C.J. Simpson	Adrian Byers #1	NE NW NW, 26-6N-5E	2487	12-15-51	Iola Cons.
G.J. McDevitt	Buchholz Hrs. #1	NE NE NE, 27-6N-5E	2506	11-30-51	" "
		FAYETTE COUNTY			
T. S. Doran	Raffel #1	SW SW SE, 23-8N-1E	1987	11-30-51	Wildcat
Dell Carroll	Beck Estate #1	SE NE NE, 36-9N-3E	1596	11-28-51	Louden
W. L. Belden	Rickett #3	NE NW SE, 24-8N-3E	1642	12-8-51	"
Canter Drlg. Co.	Cecil Schaub #1	NE NE SW, 32-7N-3E	1605	11-29-51	"
Carter Oil	Ira Boles #G-4	115' SL, 75' EL, NW SW, 21-8N-3E	1157	12-7-51	"
		FRANKLIN COUNTY			
George & Wrather	Lawton Galbraith #1	NW NW SW, 1-7S-4E	3388	11-19-51	Wildcat
		GALLATIN COUNTY			
Texas Co.	M. N. Woolard #1	NW SE NE, 6-8S-8E	2914	12-1-51	Wildcat
Baron Kidd	Josephine Rider #1	NE NW SW, 35-8S-9E	2973	11-30-51	"
Wasson & Co.	Anna Turns et al #1	SE NW NW, 20-9S-8E	2585	12-2-51	"
Arnold Valter	Lemons Comm. #1	SE NE SE, 18-8S-9E	2749	12-2-51	"
Gopher Drlg. Corp.	Shan Hise #2	NW NW SE, 21-8S-9E	2529	12-7-51	Inman W. Cons.
Arnold Valter	Trousdale #1	SW NW SE, 24-8S-8E	2882	11-17-51	Ridgway
		HAMILTON COUNTY			
T. R. Lindsay	G. J. McClure #1	N SE NE, 21-4S-6E	3532	12-22-51	Wildcat
George & Wrather	Garrison-Kennedy Comm. #1	SW SE SE, 21-3S-5E	3339	12-13-51	Dahlgren
Joe Simpkins	Jasper Lockwood #1	NE SE NE, 9-6S-6E	3196	12-2-51	Dale Cons.
Stewart Oil	Ethel Carrell #1	NE SE NW, 26-6S-5E	3384	11-24-51	" "
Homer Rutherford	Sally Waller #1	NW NE SE, 6-7S-5E	3259	12-1-51	Cantrell
Dee Miller Drlg.	Hubert E. Howard #4	SW NW SE, 8-7S-6E	3312	11-21-51	Walpole So.
Joe Simpkins	Bridwell Hrs. #1	SE NE SW, 22-6S-6E	3180	12-14-51	Walpole
G.L. Reasor	James A. Tolley #1	NW SW SW, 29-3S-7E	3440	12-9-51	Aden South
Q.B. Mitchell	Herman Barnett #1	SE NE NW, 8-7S-5E	3482	11-27-51	Cantrell So.
		JACKSON COUNTY			
W. R. Braun	Wright #1	NW SW NE, 12-7S-4W	832	11-20-51	Ava-Campbell Hill

DRY HOLES PLUGGED - NOVEMBER 21 to DECEMBER 17, 1951 (Continued)

Company	Farm and Well Number	Location	Total Depth in Feet	Date Plugged	Wildcat or Pool Name
		JASPER COUNTY			
C. B. Mansfield	Brown #1	SW NW NW, 5-5N-9E	3185	11-29-51	Wildcat
Kenneth C. Bell	Hutton #3	NE SW SE, 35-6N-10E	2950	12-9-51	Ste. Marie W.
		JEFFERSON COUNTY			
R. C. Halbert	J.H. Mannen Comm. #1	NW SW NE, 17-3S-1E	2000	12-23-51	Wildcat
" " "	Arnold #1	SE SE NW, 24-2S-3E	3108	12-12-51	"
" " "	H.M. Taylor #1	NW SW NE, 19-4S-3E	3041	12-11-51	"
E.H. Kaufman	C.A. Troutt #1	380' SL, 330' WL, NE NW, 7-2S-2E	2354	11-25-51	"
Perrine & Perrine	Sledge #1	SW NW NE, 30-1S-4E	2832	11-25-51	Divide East
Ervin & Bassett	Miller #1	NW NW NW, 30-1S-1E	1156	11-26-51	Irvington E.
Gulf Ref. Co.	C.E. Goddart #1	SW NW NE, 8-3S-4E	3157	12-11-51	Lynchburg
		LAWRENCE COUNTY			
J.L. Crawford	W. Bennett et al #1	SE SW SE, 33-3N-13W	2689	12-8-51	Wildcat
V.R. Gallager	Carter Comm. #1	NW SW NE, 19-2N-13W	2994	12-6-51	"
Wm. R. Murphy	Pinkstaff Hrs. #1	SE SW SE, 2-4N-11W	1668	12-19-51	"
Big Four Oil & Gas	R.J. Fessant #1	SW SE NW, 31-3N-12W	2234	11-25-51	"
R.A. Harris	Payne-Griffith Comm. #1	SW NW NE, 20-3N-11W	1857	12-5-51	Lawrence
F.D. Walker	Ruth I. Emmons et al #1	448' SL, 1226' WL, SW SE, 12-3N-12W	1857	11-23-51	"
		MCDONOUGH COUNTY			
J.W. McCutchan & W. Vette	McCutchan #1	SE SE NE, 29-4N-4W	464	12-10-51	Wildcat
Chas. Measley	Oley Lee Frakes #1	1337' NL, 1790' WL, NW, 21-6N-2W	685	12-5-51	"
		MACOUPIN COUNTY			
John Edsall	C. R. Dey #1	NE SE SW, 23-8N-8W	562	11-27-51	Wildcat
		MADISON COUNTY			
H.F. Robison	William Beste #1	315' SL, 330' WL, SE SE NW, 11-3N-7W	2297	12-4-51	Wildcat
J. Wm. Everhart	Landolt #1	NE SE SW, 24-5N-5W	2062	12-22-51	"
Dale Hopkins	Ray M. Winet #1	SW SE SE, 29-4N-5W	2764	11-28-51	"
J. Wm. Everhart	Kaufman #1	SW NW SW, 2-5N-6W	1875	12-12-51	"
M. Mazzarino	Henke #4	1400' SL, 660' EL, SE, 18-6N-6W	542	11-29-51	Livingston
		MARION COUNTY			
Pep Drlg. Co.	C. Blankenship et al #1	NE NE SW, 35-1N-4E	2908	12-16-51	Wildcat
T.S. Doran & C. Pearson	Alexander-Neff Comm. #1	SW SW NE, 8-2N-4E	2833	12-11-51	"
Keystone Oil Co.	Wesner #1 "A"	952' NL, 420' EL, SW NW, 24-2N-1E	2295	11-20-51	"

DRY HOLES PLUGGED - NOVEMBER 21 to DECEMBER 17, 1951 (Continued)

Company	Farm and Well Number	Location	Total Depth in Feet	Date Plugged	Wildcat or Pool Name
		MARION COUNTY (Continued)			
Texas Co.	Hayes Heirs #1	NW NW SW, 19-4N-1E	1771	11-11-51	Wildcat
H.F. Robison	J. O. Hill #1	SW SE NE, 28-4N-1E	1466	12-12-51	Patoka
		MONTGOMERY COUNTY			
Phillips Pet.	Brohammer "A" #1	SE SE NW, 20-7N-2W	3800	12-7-51	Wildcat
O.A. Reed	W.D. Kilton & Ned D. Bockwotz #1	NE NW NE, 20-10N-4W	620	11-30-51	"
Dell Carroll & E.M. Hale	Chas. E. Egelhoff #1	NE SW NW, 22-10N-4W	915	12-12-51	Raymond East
		PERRY COUNTY			
Peak Drlg. Co.	Pyramid Coal Co. #1	SW SW NW, 10-6S-3W	3134	11-24-51	Wildcat
		RICHLAND COUNTY			
Calvert Drlg.	Sager-School Trustees Comm. #1	330' NL, 330' WL, NW, 7-3N-9E	3089	12-8-51	Wildcat
Calvert Drlg.	E.B. Royse #1	NE NE SE, 19-4N-10E	3035	11-29-51	"
" "	F.H. Simpson #1	SW NE NE, 25-2N-10E	3391	11-20-51	"
George & Wrather	Roy L. Thompson et al #1	660' NL, 330' EL, NE NW, 4-2N-14W	3120	11-8-51	Parkersburg Cons.
Don Slape	J. M. Woods #1	NW NW SW, 22-2N-14W	3080	11-25-51	" "
Calvert Drlg.	Friedly #1	NW SE NE, 4-2N-14W	3135	12-1-51	" "
" "	Stremme #1	SE NW SE, 16-2N-14W	3140	12-12-51	" "
Don Slape	J.H. McVaigh #1	NW NE NE, 28-2N-14W	3088	12-11-51	" "
		SANGAMON COUNTY			
Clifford Perardi	Morris #1	SW SW NW, 3-15N-3W	790	11-29-51	Wildcat
		SHELBY COUNTY			
D.B. Lesh Drlg.	Carrie McClure #1	380' NL, 330' WL, NE NE, 8-12N-2E	2807	12-4-51	Wildcat
		WABASH COUNTY			
F. James	C.A. Putman et al #1	NE SE SE, 23-1S-14W	3002	12-11-51	Wildcat
J.S. Young, Jr.	Albert Hershey #12	SE NE SE, 34-2N-12W	1440	11-25-51	Allendale
Thomas Garvin	Clara Adams #4	NE SE NE, 23-1N-12W	1536	12-17-51	"
George & Wrather	Jesse Eckler et al #1	SW SW NW, 35-2S-13W	2431	11-30-51	Keensburg S.
C.E. Skiles	George Garst et al #1	SE SE NW, 34-2S-13W	2440	11-27-51	" "
Ryan & Sharp	A. E. Epler #1	NW SE SE, 34-2S-13W	2821	11-23-51	" "
W. R. White	T. O. Foster #5	330' NL, 645' EL, NE NE, 9-1N-13W	2715	12-7-51	Lancaster
		WASHINGTON COUNTY			
Columbus Explor. Co.	G.A. Wolff #1	SW SE NW, 17-2S-4W	2437	11-29-51	Wildcat
Continental Oil Co.	Ignatz Geppert #1	NE NE NE, 12-3S-4W	2776	12-11-51	"

DRY HOLES PLUGGED - NOVEMBER 21 to DECEMBER 17, 1951 (Continued)

Company	Farm and Well Number	Location	Total Depth in Feet	Date Plugged	Wildcat or Pool Name
		WASHINGTON COUNTY (Continued)			
Dale Hopkins	Frank Kachuba #1	SE NE NE, 3-3S-2W	1589	11-24-51	Wildcat
Ervin, Bassett Drlg. Co.	Nottmeyer #1	SE SE SE, 24-1S-1W	1142	12-4-51	Irvington E.
		WAYNE COUNTY			
K. & H. Drlg. Co.	L.O. Turner #1	NE NE NE, 1-1N-5E	3103	12-2-51	Wildcat
Ryan Oil Co.	Harrell et al Comm. #1	NE SW NE, 2-1N-5E	3046	11-20-51	"
Noah Pet. Co.	Clara Ashurst #1	NE NW SE, 8-1S-8E	3236	12-23-51	"
C. E. Brehm	Fred T. French #1	NW NW SW, 3-2S-8E	3316	12-19-51	"
Gulf Ref.	James Winzenburger #1	SE SW NW, 18-3S-9E	3532	12-13-51	"
Sanders-Fye Drlg.	W.A. Fredrick #1	SE NE SW, 1-1N-8E	3116	12-17-51	Clay City Con.
Floyd & Henson, Inc.	Hanna #1	S SW SW, 35-1S-7E	3261	12-3-51	" " "
J. M. Zanetis	Robert T. Jones et al #1	N NW NW, 36-1N-8E	3121	11-15-51	" " "
Davis & Johnson	J.W. Holmes #1	NW NW NE, 12-1N-8E	3185	11-20-51	" " "
Dr. Irl J. Neal	O.M. Holmes #1	NE SW SE, 26-1N-8E	3145	12-3-51	" " "
George & Wrather	Kuster-Jackson #1	N NE NE, 17-2S-9E	3396	12-9-51	Goldengate W.
Magnolia Pet. Co.	Talbert #2	SE NW NE, 36-1S-5E	3210	12-14-51	Keenville E.
		WHITE COUNTY			
George & Wrather	Reuben Winter #3	NE NE NE, 31-4S-10E	3165	12-22-51	Wildcat
Ind. Farm Bureau Coop. Assn.	McCallister et al #1	SW SE SW, 10-7S-10E	2607	12-10-51	"
A.J. Slagter, Jr.	Mary Chapman #1	SE SE NW, 15-6S-10E	3096	12-13-51	"
B. M. Heath	Zola Shepard #1	SW NE NW, 22-5S-14W	2409	12-11-51	"
D. H. Bolin	Buss #1	SW NW SE, 28-5S-8E	3492	11-25-51	"
Ben J. Taylor	Leona L. Hueble #1	SE SE SW, 5-5S-9E	3413	12-6-51	"
Oil Management, Inc.	Calvert #2	NW NE SE, 31-5S-10E	3165	11-24-51	Epworth Cons.
G. C. Schoonmaker	Wm. S. Pollard #1	NW SE NE, 34-3S-9E	3448	12-7-51	Goldengate Con.
C.E. Brehm	R.M. Johnson Comm. #4	SE NW NW, 30-4S-14W	1965	12-6-51	Phillipstown Cons.
Collins Bros. Oil	A.H. Flower "K" #2	N SW SW, 27-1S-9E	3343	12-5-51	Half Moon
S.B. Griffith	Moore Comm. #1	SE SE SW, 16-7S-9E	3005	11-27-51	Cottonwood N.
Lohmann-Johnson Drlg. Co.	Charles Ford #3	NE SW SE, 7-5S-14W	3030	11-29-51	New Harmony Cons.
Ohio Oil Co.	Moore Comm. #2	NW SE SE, 13-7S-9E	3136	11-29-51	Herald East

Alphabetical List of Oil and Gas Pools

January 2, 1952

Fields Discovered Before January 1, 1937

Pool: County	Twp.	Range
Allendale: Wabash, Lawrence	1-2N	11-13W
Allison-Weger: Crawford	5N	11-12W
Ava-Campbell Hill (a):Jackson	7S	4W
Ayers (a) (gas): Bond	6N	3W
Bartelso: Clinton	1-2N	3W
Bellair: Crawford, Jasper	8N	14W
Birds: Crawford, Lawrence	5N	10-11W
Brown: Marion	1N	1E
Carlinville (b): Macoupin	9N	7W
Carlyle: Clinton	2N	3W
Casey: Clark	10-11N	14W
Chapman: Crawford	5-6N	12W
Collinsville (a): Madison	3N	8W
Colmar-Plymouth: Hancock, McDonough	4N	4-5W
Dupo: St. Clair	1S-1N	10W
Flat Rock: Crawford	5-6N	11-12W
Frogtown (b): Clinton	2N	3-4W
Gillespie-Benld (a) (gas): Macoupin	8N	6W
Gillespie-Wyen: Macoupin	8N	6W
Greenville (a) (gas): Bond	5N	3W
Jacksonville (a) (gas): Morgan	15N	9W
Johnson North: Clark	9-10N	13-14W
Johnson South: Clark	9N	14W
Junction City: Marion	2N	1E
Langewisch-Kuester (b): Marion	1N	1E
Lawrence: Lawrence,Crawford	2-5N	11-13W
Litchfield (b):Montgomery	8-9N	5W
Main: Crawford	5-8N	12-14W
Martinsville: Clark	9-10N	13-14W
New Hebron: Crawford	6N	12W
Parker: Crawford	5N	12W
Pittsfield (a)(gas): Pike	5S	4-5W
St. Francisville: Lawrence	2N	11W
Sandoval: Marion	2N	1E
Siggins: Cumberland, Clark	10-11N	10,11E,14W
Spanish Needle Creek (a) (gas): Macoupin	9N	7W
Sparta (a)(gas):Randolph	4-5S	5-6W
Staunton (a)(gas):Macoupin	7N	7W
Swearingen (a) (gas): Crawford	6N	11W
Wamac: Clinton, Marion, Washington	1N	1E-1W
Warrenton-Borton: Edgar, Coles	13-14N	14W
Waterloo (a): Monroe	1-2S	10W
Westfield: Clark, Coles	11-12N	11E-14W
York (b): Cumberland	9N	10-11E

Fields Discovered Since January 1, 1937

Ab Lake: Gallatin	8S	10E
Ab Lake West: Gallatin	8S	10E
Aden Consolidated: Wayne, Hamilton	2-3S	7E
Aden North (c): Wayne	2-3S	7E
Aden South: Hamilton	3S	7E
Akin: Franklin	6S	4E
Akin West: Franklin	6S	4E
Albion Consolidated: Edwards, White	1-3S	10,11E,14W
Albion East: Edwards	2S	14W
Albion North (c): Edwards	1S	11E
Alma: Marion	4N	2E
Amity: Richland	4N	14W
Assumption: Christian	13N	1E
Assumption North: Christian	13N	1E
Barnhill: Wayne	2-3S	8E
Barnhill East (c): Wayne	2S	9E
Bartelso East: Clinton	1N	3W
Bartelso South: Clinton	1N	3W
Bartelso West: Clinton	1N	3W
Beaucoup: Washington	2S	2W
Beaucoup South: Washington	2S	2W
Beaver Creek: Bond, Clinton	3-4N	2-3W
Beaver Creek North: Bond	4N	3W
Beaver Creek South: Clinton	3N	2-3W
Belle Prairie: Hamilton	4S	6E
Belle Rive: Jefferson	3S	4E

Pool: County	Twp.	Range
Bellmont: Wabash	1S	13-14W
Beman: Lawrence	3N	11W
Beman East: Lawrence	3N	10W
Bend: White	5S	14W
Bennington: Edwards, Wayne	1N	9-10E
Bennington South (a): Edwards	1N	10E
Benton: Franklin	6S	2-3E
Benton North: Franklin	5-6S	2E
Berryville Consolidated: Wabash, Edwards	1-2N	14W
Bessie: Franklin	6S	3E
Bible Grove Consolidated (c): Clay, Effingham	4-6N	6-7E
Bible Grove East (c): Clay	5N	7E
Bible Grove North: Effingham	6N	7E
Bible Grove South: Clay	5N	7E
Blairsville (c): Hamilton	4S	7E
Blairsville West: Hamilton	4N	7E
Bogota: Jasper	6N	9E
Bogota North (a): Jasper	6N	9E
Bogota South: Jasper	5-6N	9E
Bone Gap: Edwards	1S	10,11E,14W
Bone Gap East: Edwards	1S	14W
Bone Gap South: Edwards	1S	14W
Bonpas (c): Richland	2-3N	14W
Bonpas West (c): Richland	2N	14W
Boos (c): Jasper	6N	10E
Boos East (c): Jasper	6N	10E
Boos North (c): Jasper	6N	10E
Boulder: Clinton	2-3N	2W
Boyd: Jefferson	1S	1-2E
Boyleston Consolidated (c): Wayne	1-2S	6-7E
Broughton: Hamilton	6S	7E
Broughton South: Saline	7S	7E
Browns: Edwards, Wabash	1-2S	14W
Browns East: Wabash	2S	14W
Browns South: Edwards	2S	14W
Brownsville (c): White	5-6S	8-9E
Bungay Consolidated: Hamilton	4S	7E
Burnt Prairie (c): White	3S	9E
Burnt Prairie South: White	4S	9E
Calhoun Central: Richland	2N	10E
Calhoun Consolidated: Richland, Wayne	2-3N	9-10E
Calhoun East: Richland	2N	10-11E
Calhoun North: Richland	3N	10E
Calvin (c): White	3-4S	10,11E,14W
Calvin North (c): White	3-4S	11E,14W
Cantrell: Hamilton	7S	5E
Cantrell North: Hamilton	6S	5E
Cantrell South: Hamilton	7S	5E
Carlinville North: Macoupin	10N	7W
Carlyle North: Clinton	3N	3W
Carlyle South: Clinton	1N	3W
Carmi (a): White	5S	9E
Carmi North: White	5S	9E
Centerville: White	4S	9E
Centerville East: White	3-4S	9-10E
Centerville North (a): White	3S	10E
Centralia: Clinton, Marion	1-2N	1E-1W
Centralia West: Clinton	1N	1W
Christopher (a): Franklin	6S	1E
Cisne (c): Wayne	1N-1S	7E
Cisne North: Wayne	1N	7E
Claremont: Richland	3N	14W
Clarksburg: Shelby	10N	4E
Clay City Consolidated: Clay, Wayne, Richland, Jasper	1-7N,1-2S	6-10E
Clay City North: Clay	3N	8E
Clay City West: Clay	2N	7E
Coil: Wayne	1S	5E
Coil West: Jefferson	1S	4E
Concord: White	6S	10E
Concord Central: White	7S	10E
Concord East Consolidated: White	6-7S	10E
Concord North: White	6S	10E
Concord South: White	7S	10E
Cooks Mills (a): Coles	13-14N	7E
Cooks Mills North (a): Coles	14N	7E
Cordes: Washington	3S	3W
Cottonwood: Gallatin	7S	9E
Cottonwood North: Gallatin	7S	9E
Covington (c): Wayne	1S	6-7E
Covington East (c): Wayne	1S	7E
Covington South: Wayne	2S	6E
Cowling (c): Edwards, Wabash	2-3S	14W
Craig (a): Perry	4S	4W
Cravat: Jefferson	1S	1E
Crossville: White	4S	10E
Dahlgren: Hamilton	3S	5E
Dale Consolidated: Hamilton	5-7S	5-7E
Dead River (c): White	7S	11E
Divide: Jefferson	1S	3E
Divide East: Jefferson	1S	4E
Divide South: Jefferson	2S	3E
Divide West: Jefferson	1S	3E
Dix: Jefferson, Marion	1N-1S	2E
Dix South (a): Jefferson	1S	2E
Dubois: Washington	3S	1-2W

Pool: County	Twp.	Range
Dubois West: Washington	3S	2W
Dudley: Edgar	13-14N	13W
Dundas Consolidated (c): Richland, Jasper	4-6N	9-10E
Dundas East: Richland, Jasper	4-5N	10E
Eberle: Effingham	6N	6E
Edinburg (a): Christian	14N	3W
Elbridge: Edgar	12-13N	11W
Eldorado: Saline	8S	7E
Elk Prairie (a): Jefferson	4S	2E
Elkville: Jackson	7S	1W
Ellery: Edwards, Wayne	2S	9-10E
Ellery North (a): Edwards	2S	10E
Ellery South: Edwards	2-3S	10E
Ellery West: Wayne	2S	9E
Elliottstown (a): Effingham	7N	7E
Enfield (a): White	5S	8E
Enterprise (c): Wayne	1-2N	8E
Enterprise West (c): Wayne	1-2N	7E
Epworth Consol.: White	5S	10E
Epworth East (c): White	5S	10E
Evers (a): Effingham	8N	7E
Evers South (a): Effingham	7N	7E
Ewing: Franklin	5S	3E
Exchange: Marion	1N	3E
Exchange North: Marion	1N	3E
Fairfield: Wayne	2S	8E
Fairfield East: Wayne	2S	8E
Fairman: Marion, Clinton	3N	1E-1W
Fitzgerrell: Jefferson	4S	1E
Flannigan: Hamilton	6S	5E
Flora: Clay	3N	6-7E
Flora South: Clay	2N	6E
Friendsville (c): Wabash	1N	13W
Friendsville Central: Wabash	1N	13W
Friendsville North: Wabash	1N	12-13W
Friendsville South (c): Wabash	1N-1S	13W
Frogtown North: Clinton	2-3N	3-4W
Gallagher (c): Richland	2N	9E
Gards Point: Wabash	1N	14W
Gays (a): Moultrie	12N	6E
Geff (c): Wayne	1S	7-8E
Geff West (c): Wayne	1S	7E
Goldengate Consolidated: Wayne, White	2-3S	9E
Goldengate East: Wayne	3S	9E
Goldengate North: Wayne	2S	9E
Goldengate West: Wayne	2S	9E
Gossett (b): White	7S	8E
Grandview: Edgar	12-13N	13W
Grayville (c): Edwards, White	3S	10,11E,14W
Grayville West (c): White, Edwards	3S	10E
Griffin (c): Wabash	3S	14W
Half Moon: Wayne	1S	9E
Helena: Lawrence	2N	13W
Herald: White, Gallatin	6-7S	9E
Herald East: White, Gallatin	7S	9-10E
Herald North: White	6S	9E
Hidalgo (b): Jasper	8N	10E
Hidalgo North: Cumberland	9N	9E
Hill (a): Effingham	6N	6E
Hoffman: Clinton	1N	2W
Hoodville (c): Hamilton	5-6S	6E
Hoodville East (a): Hamilton	5S	7E
Hoosier (c): Clay	4N	7E
Hoosier North (c): Clay	5N	7E
Hord: Clay	5N	6E
Hord South: Clay	5N	6E
Huey: Clinton	2N	2W
Hunt City (a): Jasper	7N	10E
Hunt City South: Jasper	7N	11E
Hutton (a): Coles	11N	10E
Ina (a): Jefferson	4S	2E
Ina North: Jefferson	4S	3E
Inclose: Edgar, Clark	12N	13-14W
Ingraham (b): Clay	4N	8E
Ingraham West (c): Clay	5N	7E
Inman (c): Gallatin	8S	9-10E
Inman Central (c): Gallatin	7-8S	9-10E
Inman East Consolidated: Gallatin	7-8S	10E
Inman North (c): Gallatin	8S	9E
Inman South (c): Gallatin	8S	9E
Inman West Consolidated: Gallatin	7-8S	9-10E
Iola Consolidated (b): Clay, Effingham	5-6N	5E
Iola South: Clay	4N	5E
Iola West (a): Clay	5N	5E
Iron: White	6S	8E
Irvington: Washington	1S	1W
Irvington East: Jefferson	1S	1E
Iuka: Marion	2N	4E
Johnsonville Consolidated: Wayne	1N-1S	6-7E
Johnsonville North: Wayne	1N	6E
Johnsonville South (b): Wayne	1S	6E
Johnsonville West (b): Wayne	1N	5-6E
Junction: Gallatin	9S	9E
Junction North: Gallatin	8-9S	9E
Keensburg Consolidated (c): Wabash	2S	13-14W

Pool: County	Twp.	Range
Keensburg East (a): Wabash	2S	13W
Keensburg South: Wabash	2-3S	13W
Keenville: Wayne	1S	5E
Keenville East: Wayne	1S	5E
Kell (a): Jefferson	1S	3E
Kenner: Clay	3N	5-6E
Kenner North: Clay	3N	6E
Kenner South: Clay	2N	5E
Kenner West: Clay	3N	5E
Keyesport: Clinton	3N	2W
King: Jefferson	3-4S	3E
Kinmundy: Marion	4N	3E
Laclede (b): Fayette	5N	4E
Lakewood: Shelby	10N	2-3E
Lancaster: Wabash, Lawrence	1-2N	13W
Lancaster Central: Wabash	1N	13W
Lancaster East: Wabash	2N	13W
Lancaster North: Lawrence	2N	13W
Lancaster South: Wabash	1N	13W
Lancaster West (c): Edwards, Wabash	1N	14W
Leech Consolidated (c): Wayne, White	3S	9E
Lexington: Wabash	1S	14W
Lexington North: Wabash	1S	14W
Lillyville: Cumberland, Effingham	8-9N	6-7E
Livingston: Madison	6N	6W
Livingston East: Madison	6N	6W
Livingston South: Madison	6N	6W
Locust Grove: Wayne	1N	9E
Long Branch: Saline, Hamilton	7S	6E
Louden: Fayette, Effingham	6-9N	2-4E
Lynchburg: Jefferson	3S	4E
McKinley: Washington	3S	4W
Maple Grove: Edwards	1N	10E
Maple Grove East (b): Edwards	1N	10,11E,14W
Maple Grove South (a): Edwards	1N	10E
Marcoe (a): Jefferson	3S	2E
Marine: Madison	4N	6W
Marion: Williamson	9S	3E
Markham City: Jefferson	2-3S	4E
Markham City North: Jefferson, Wayne	2S	4-5E
Markham City West: Jefferson	2-3S	4E
Mason: Effingham	6N	5E
Mason North: Effingham	6N	5E
Mason South (c): Effingham, Clay	5-6N	5E
Massilon: Wayne, Edwards	1S	9-10E
Massilon South (a): Edwards	1S	10E
Mattoon (b): Coles	11-12N	7E
Maud Central (c): Wabash	1S	13W
Maud Consolidated (c): Wabash	1N,1-2S	13W
Maud North Consolidated (c): Wabash	1-2S,1N	13-14W
Maud West (c): Wabash	1S	13W
Maunie (c): White	6S	10-11E
Maunie East: White	6S	11E
Maunie North: White	5S	10,11E,14W
Maunie South: White	6S	10-11E
Maunie West (b): White	6S	10E
Mayberry: Wayne	2-3S	6E
Mayberry North (a): Wayne	2S	6E
Merriam: Wayne	2S	8E
Miletus: Marion	4N	4E
Mill Shoals: White, Hamilton, Wayne	2-4S	7-8E
Mills Prairie: Edwards	1N	14W
Mitchell: Edwards, Wayne	2S	9-10E
Mt. Auburn: Christian	15N	2W
Mt. Carmel: Wabash	1N-1S	12W
Mt. Carmel West (c): Wabash	1S	13W
Mt. Erie (c): Wayne	1S	8E
Mt. Erie North: Wayne	1N	9E
Mt. Erie South (c): Wayne	1S	8E
Mt. Olive: Montgomery	8N	5W
Mt. Vernon: Jefferson	3S	3E
Nason: Jefferson	3S	2E
New Bellair (a): Crawford	8N	13W
New Harmony Consolidated: White, Wabash, Edwards	1N,1-5S	13-14W
New Harmony South (Ill.): White	5S	14W
New Harmony South (Ind.): White	5S	14W
New Haven Consolidated: White	7S	10-11E
New Haven North (c): White	7S	10E
New Haven West (c): Gallatin	7S	10E
Newton (b): Jasper	6N	9E
Newton North (a): Jasper	7N	10E
Newton West (a): Jasper	6N	9E
Noble (c): Richland, Clay	2-4N	8-9E
Noble North (c): Richland	4N	9E
Noble South (c): Richland	3N	9E
Noble West: Clay	3N	8E
Odin: Marion	2N	1-2E
Okawville: Washington	1S	4W
Olney Consolidated: Richland	4N	10E
Olney East (c): Richland	4N	10E
Olney South (b): Richland	3N	10E
Omaha: Gallatin	7-8S	8E
Omaha East: Gallatin	8S	8E
Omaha South: Gallatin	8S	8E

Pool: County	Twp.	Range
Omaha West: Saline	7S	7E
Omega (a): Marion	3N	4E
Orchardville: Wayne	1N	5E
Oskaloosa: Clay	3-4N	5E
Oskaloosa East: Clay	3N	5-6E
Oskaloosa South: Clay	3N	5E
Pana: Christian	11-12N	1E
Panama: Bond, Montgomery	7N	3-4W
Parkersburg Consolidated:		
Richland, Edwards	1-3N	14W
Parkersburg North (c): Richland	3N	14W
Parkersburg South: Edwards	1N	14W
Parkersburg West: Richland,		
Edwards	2N	10E
Passport: Clay	4N	8E
Passport South: Richland	4N	9E
Patoka: Marion	4N	1E
Patoka East: Marion	4N	1E
Patoka West: Fayette	4N	1W
Patton (c): Wabash	1N	12W
Patton West (c): Wabash	1N	12W
Phillipstown Consolidated:		
White, Edwards	3-5S	10,11E,14W
Phillipstown South: White	5S	10E
Pinkstaff (a): Lawrence	4N	11W
Plainview: Macoupin	9N	8W
Posey: Clinton	1N	2W
Raccoon Lake: Marion	1N	1E
Raymond: Montgomery	10N	4-5W
Raymond East: Montgomery	10N	4W
Reservoir: Jefferson	1S	3E
Richview: Washington	2S	1W
Ridgway (a): Gallatin	8S	8E
Riffle: Clay	4N	6E
Rinard (a): Wayne	2N	7E
Ritter: Richland	3N	10-11E
Ritter North: Richland	3N	11E
Roaches: Jefferson	2S	1E
Roaches North: Jefferson	2S	1E
Roby (a): Sangamon	15N	3W
Rochester: Wabash	2S	13W
Roland: White, Gallatin	6-7S	8E
Roland West: Saline	7S	7E
Roundprairie (c): Wayne	1S	6E
Ruark: Lawrence	2N	12W
Rural Hill (c): Hamilton	6-7S	5-6E
Rural Hill North (a): Hamilton	5S	5E
Rural Hill West: Hamilton	6S	5E
Russellville (gas): Lawrence	4-5N	10-11W
St. Francisville East: Lawrence	2N	11W
St. Jacob: Madison	3N	6W
St. James: Fayette	5-6N	2-3E
St. Paul: Fayette	5N	3E
Ste. Marie: Jasper	5N	14W
Ste. Marie East (a): Jasper	6N	14W
Ste. Marie West: Jasper	6N	10E
Sailor Springs Consolidated:		
Clay, Effingham	3-6N	6-7E
Sailor Springs Central:		
Clay	4N	8E
Sailor Springs East: Clay	4N	8E
Sailor Springs North (a):		
Clay	4N	8E
Sailor Springs South (c):		
Clay	3N	7E
Sailor Springs West (c):		
Clay	4N	7E
Salem: Marion	1-2N	1-2E
Samsville (b): Edwards	1N	11E
Samsville North: Edwards	1N	14W
Samsville West: Edwards	1N	10E
Sandoval West: Clinton	2N	1W
Santa Fe (a): Clinton	1N	3W
Schnell: Richland	2N	9E
Schnell South: Clay	2N	8E
Seminary: Richland	2N	10E
Sesser: Franklin	5-6S	1-2E
Shattuc: Clinton	2N	1W
Shawneetown (a): Gallatin	9S	9E
Shawneetown North: Gallatin	9S	10E
Shelbyville (b): Shelby	11N	4E
Sims (c): Wayne	1S	6E
Sims North (c): Wayne	1S	6E
Sorento (b): Bond	6N	4W
Sparta South (a): Randolph	5S	5W
Springerton (c): Hamilton	4S	7E
Stanford: Clay	3N	7-8E
Stanford South: Clay	2N	7E
Stanford West: Clay	3N	7E
Stewardson: Shelby	10N	5E
Stokes-Brownsville: White	5-6S	8-9E
Storms: White	5-6S	9-10E
Stringtown: Richland	4-5N	11E-14W
Stringtown East (a):		
Richland	4N	14W
Sumner: Lawrence	4N	13W
Sumpter: White	4S	9E
Sumpter East: White	4S	10E
Sumpter South: White	4-5S	9E
Tamaroa: Perry	4S	1W
Taylor Hill (a): Franklin	5S	4E
Thackeray: Hamilton	5S	7E
Thompsonville (a): Franklin	7S	4E
Thompsonville East:		
Franklin	7S	4E
Thompsonville North:		
Franklin	7S	4E
Toliver (a): Clay	5N	6E

Pool: County	Twp.	Range
Tower East: Clay	5N	6-7E
Tonti: Marion	2-3N	2E
Trumbull: White	5S	9E
Valier: Franklin	6S	2E
Waggoner (a): Montgomery	11N	5W
Wakefield (a): Jasper	5N	9E
Walpole: Hamilton	6-7S	6E
Walpole South: Hamilton	7S	6E
Waltonville: Jefferson	3S	2E
Waverly (gas): Morgan	13N	8W
Weaver: Clark	11N	10W
West End: Hamilton, Saline	7S	5E
West Frankfort: Franklin	7S	2-3E
West Frankfort South (c): Franklin	7S	2-3E
West Liberty (c): Jasper	5N	10E
Westfield East: Clark	11-12N	14W
Westfield North: Coles	12N	14W
Whittington: Franklin	5S	3E
Whittington South: Franklin	5-6S	3E
Whittington West: Franklin	5S	2E
Williams: Jefferson	3S	2E
Willow Hill Consolidated (c): Jasper	6-7N	10E
Willow Hill East: Jasper	6-7N	10-11E
Willow Hill North (c): Jasper	7N	10E
Woburn Consolidated: Bond	6N	2W
Woburn South (c): Bond	6N	2W
Woodlawn: Jefferson	2-3S	1-2E
Xenia: Clay	2N	5E
Xenia East: Clay	2N	5E
Zenith: Wayne	2N	5E
Zenith North: Wayne	2N	6E
Zenith South: Wayne	1N	5E
Assumption South: Christian	12N	1E

(a) Abandoned.
(b) Abandoned, revived.
(c) Consolidated with other pools.

Date of issue: January 14, 1952

3 0112 098996918